



## **APPENDIX A – CUSTOMIZED MARKET PACKAGES**

## APPENDIX A

### LIST OF FIGURES

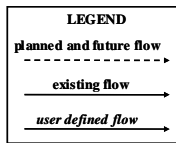
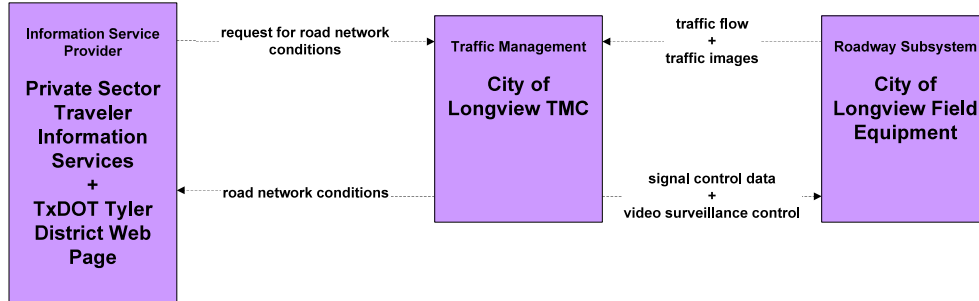
Figure A1 – ATMS01 – Network Surveillance: City of Longview TMC .....	A-1
Figure A2 – ATMS01 – Network Surveillance: City of Tyler TMC.....	A-1
Figure A3 – ATMS01 – Network Surveillance: TxDOT Tyler District TMC .....	A-2
Figure A4 – ATMS02 – Probe Surveillance: TxDOT Tyler District .....	A-2
Figure A5 – ATMS03 – Surface Street Control: City of Longview TMC .....	A-3
Figure A6 – ATMS03 – Surface Street Control: City of Tyler TMC.....	A-3
Figure A7 – ATMS03 – Surface Street Control: TxDOT Tyler District TMC.....	A-4
Figure A8 – ATMS06 – Traffic Information Dissemination: TxDOT Tyler District TMC .....	A-4
Figure A9 – ATMS06 – Traffic Information Dissemination: TxDOT Tyler District TMC (TM to EM).....	A-5
Figure A10 – ATMS06 – Traffic Information Dissemination: City of Longview TMC .....	A-5
Figure A11 – ATMS06 – Traffic Information Dissemination: City of Longview TMC (TM to EM).....	A-6
Figure A12 – ATMS06 – Traffic Information Dissemination: City of Tyler TMC .....	A-6
Figure A13 – ATMS06 – Traffic Information Dissemination: City of Tyler TMC (TM to EM).....	A-7
Figure A14 – ATMS07 – Regional Traffic Information .....	A-7
Figure A15 – ATMS08 – Incident Management: City of Longview TMC (TM to EM).....	A-8
Figure A16 – ATMS08 – Incident Management: City of Longview TMC (TM to MCM).....	A-8
Figure A17 – ATMS08 – Incident Management: City of Tyler TMC (TM to EM) .....	A-9
Figure A18 – ATMS08 – Incident Management: City of Tyler TMC (TM to MCM) .....	A-9
Figure A19 – ATMS08 – Incident Management: TxDOT Tyler District TMC (TM to EM).....	A-10
Figure A20 – ATMS08 – Incident Management: City of Tyler TMC (TM to MCM) .....	A-10
Figure A21 – ATMS08 – Incident Management: County Road and Bridge (MCM to EM) .....	A-11
Figure A22 – ATMS08 – Incident Management: Municipal PWD (MCM to EM) .....	A-11
Figure A23 – ATMS08 – Incident Management: TxDOT Tyler District Maintenance Sections (MCM to EM).....	A-12
Figure A24 – ATMS08 – Incident Management: TxDOT Tyler District Office (MCM to EM).....	A-12
Figure A25 – ATMS08 – Incident Management: TxDOT Tyler District (MCM to Other MCM) .....	A-13
Figure A26 – ATMS08 – Incident Management: County/ Municipal Maintenance (MCM to Other MCM) .....	A-13
Figure A27 – ATMS08 – Incident Management: Flood Monitoring.....	A-14
Figure A28 – ATMS08 – Incident Management: EM to EVS .....	A-14
Figure A29 – ATMS08 – Incident Management: EM to EVS .....	A-15
Figure A30 – ATMS08 – Incident Management: EM to EVS .....	A-15
Figure A31 – ATMS11 – Emissions Monitoring and Management .....	A-16
Figure A32 – ATMS13 – Standard Railroad Crossing: City of Longview TMC .....	A-16
Figure A33 – ATMS13 – Standard Railroad Crossing: City of Tyler TMC .....	A-17
Figure A34 – ATMS13 – Standard Railroad Crossing: TxDOT Tyler District TMC .....	A-17
Figure A35 – ATMS15 – Railroad Operations Coordination: City of Longview TMC .....	A-18
Figure A36 – ATMS15 – Railroad Operations Coordination: City of Tyler TMC .....	A-18
Figure A37 – ATMS15 – Railroad Operations Coordination: TxDOT Tyler District TMC .....	A-19
Figure A38 – EM1 – Emergency Response Coordination .....	A-19
Figure A39 – EM1 – Emergency Response Coordination: Private EMS .....	A-20
Figure A40 – EM2 – Emergency Routing: City of Longview Fire/ EMS Vehicles .....	A-20
Figure A41 – EM2 – Emergency Routing: City of Tyler Fire Vehicles.....	A-21
Figure A42 – EM2 – Emergency Routing: Private EMS Vehicles .....	A-21
Figure A43 – MC01 – Maintenance and Construction Vehicle Tracking: TxDOT Tyler District Maintenance Sections, County .. Road and Bridge, Municipal PWD.....	A-22
Figure A44 – MC02 – Maintenance and Construction Vehicle Maintenance: TxDOT Tyler Maintenance Sections .....	A-22
Figure A45 – MC02 – Maintenance and Construction Vehicle Maintenance: County Road and Bridge.....	A-23
Figure A46 – MC02 – Maintenance and Construction Vehicle Maintenance: Municipal PWD .....	A-23
Figure A47 – MC03 – Road Weather Data Collection: TxDOT Tyler District TMC .....	A-24
Figure A48 – MC04 – Weather Information Processing and Distribution: TxDOT Tyler District TMC (1 of 3).....	A-24
Figure A49 – MC04 – Weather Information Processing and Distribution: TxDOT Tyler District TMC (2 of 3).....	A-25
Figure A50 – MC04 – Weather Information Processing and Distribution: TxDOT Tyler District TMC (3 of 3).....	A-25
Figure A51 – MC05 – Roadway Automated Treatment: TxDOT Tyler District TMC .....	A-26

## APPENDIX A

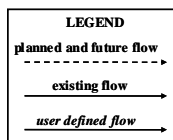
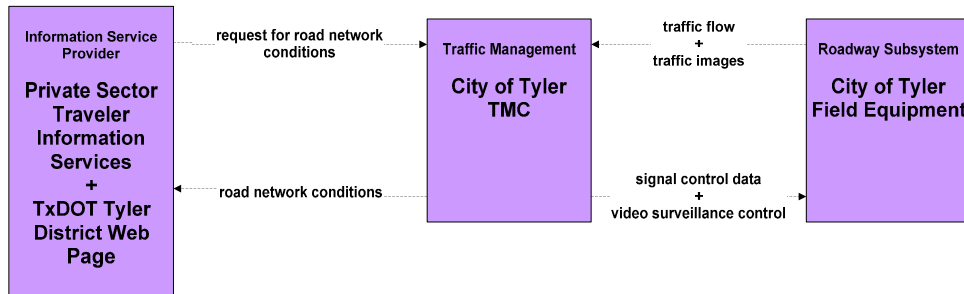
### LIST OF FIGURES

Figure A52 – MC07 – Roadway Maintenance and Construction: TxDOT Tyler District Maintenance Sections (1 of 2) .....	A-26
Figure A53 – MC07 – Roadway Maintenance and Construction: TxDOT Tyler District Maintenance Sections (2 of 2) .....	A-27
Figure A54 – MC07 – Roadway Maintenance and Construction: County Road and Bridge .....	A-27
Figure A55 – MC07 – Roadway Maintenance and Construction: Municipal PWD .....	A-28
Figure A56 – MC08 – Workzone Management: TxDOT Tyler District Maintenance Sections .....	A-28
Figure A57 – MC08 – Workzone Management: TxDOT Workzone Information Dissemination (1 of 2) .....	A-29
Figure A58 – MC08 – Workzone Management: Workzone Information Dissemination (2 of 2) .....	A-29
Figure A59 – MC08 – Workzone Management: County Road and Bridge .....	A-30
Figure A60 – MC08 – Workzone Management: Municipal PWD (City of Longview) .....	A-30
Figure A61 – MC08 – Workzone Management: Municipal PWD (City of Tyler) .....	A-31
Figure A62 – MC09 – Workzone Safety Monitoring: TxDOT Tyler District Maintenance Sections .....	A-31
Figure A63 – MC09 – Workzone Safety Monitoring: County Road and Bridge .....	A-32
Figure A64 – MC10 – Maintenance and Construction Activity Coordination: Activity Coordination – TxDOT (1 of 3) .....	A-32
Figure A65 – MC10 – Maintenance and Construction Activity Coordination: Activity Coordination – TxDOT (2 of 3) .....	A-33
Figure A66 – MC10 – Maintenance and Construction Activity Coordination: Activity Coordination- TxDOT (3 of 3) .....	A-33
Figure A67 – MC10 – Maintenance and Construction Activity Coordination: County Road and Bridge .....	A-34
Figure A68 – MC10 – Maintenance and Construction Activity Coordination: Municipal Public Works Departments .....	A-34
Figure A69 – APTS1 – Transit Vehicle Tracking: City of Tyler Transit .....	A-35
Figure A70 – APTS1 – Transit Vehicle Tracking: COLT .....	A-35
Figure A71 – APTS1 – Transit Vehicle Tracking: ETCOG Rural Transit .....	A-36
Figure A72 – APTS2 – Transit Fixed-Route Operations: City of Tyler Transit .....	A-36
Figure A73 – APTS2 – Transit Fixed-Route Operations: City of Tyler Transit .....	A-37
Figure A74 – APTS2 – Transit Fixed-Route Operations: Independent School Districts .....	A-37
Figure A75 – APTS3 – Demand Response Transit Operations: City of Tyler Transit .....	A-38
Figure A76 – APTS3 – Demand Response Transit Operations: COLT .....	A-38
Figure A77 – APTS3 – Demand Response Transit Operations: ETCOG Rural Transit .....	A-39
Figure A78 – APTS4 – Transit Passenger and Fare Payment: City of Tyler Transit .....	A-39
Figure A79 – APTS4 – Transit Passenger and Fare Payment: COLT .....	A-40
Figure A80 – APTS4 – Transit Passenger and Fare Payment: ETCOG Rural Transit .....	A-40
Figure A81 – APTS5 – Transit Security: City of Tyler Transit .....	A-41
Figure A82 – APTS5 – Transit Security: COLT .....	A-41
Figure A83 – APTS5 – Transit Security: ETCOG Rural Transit .....	A-42
Figure A84 – APTS7 – Multimodal Coordination: City of Tyler Transit .....	A-42
Figure A85 – APTS7 – Multimodal Coordination: COLT .....	A-43
Figure A86 – APTS7 – Multimodal Coordination: ETCOG Rural Transit .....	A-43
Figure A87 – APTS8 – Transit Traveler Information: City of Tyler Transit .....	A-44
Figure A88 – APTS8 – Transit Traveler Information: COLT .....	A-44
Figure A89 – APTS8 – Transit Traveler Information: ETCOG Rural Transit .....	A-45
Figure A90 – CVO01 – Fleet Administration .....	A-45
Figure A91 – CVO4 – CV Administrative Processes .....	A-46
Figure A92 – CVO06 – Weigh-In-Motion .....	A-46
Figure A93 – CVO8 – On-Board Commercial Vehicle Operations Safety .....	A-47
Figure A94 – CVO9 – Commercial Vehicle Operations Fleet Management .....	A-47
Figure A95 – CVO10 – HAZMAT .....	A-48
Figure A96 – ATIS1 – Broadcast Traveler Information: TxDOT Tyler District Web Page (Inputs) .....	A-48
Figure A97 – ATIS1 – Broadcast Traveler Information: TxDOT Tyler District Web Page (Outputs) .....	A-49
Figure A98 – ATIS5 – ISP Based Route Guidance: TxDOT Motor Carrier Routing Information .....	A-49
Figure A99 – AD1 – ITS Data Mart: TxDOT Tyler District Public Transportation Management System (PTMS) .....	A-50
Figure A100 – AD1 – ITS Data Mart: TxDOT Tyler District Pavement Management System .....	A-50
Figure A101 – AD1 – ITS Data Mart: Statewide Crash Records Information System .....	A-51
Figure A102 – AD2 – ITS Data Warehouse: Longview MPO .....	A-51
Figure A103 – AD2 – ITS Data Warehouse: Tyler MPO .....	A-52

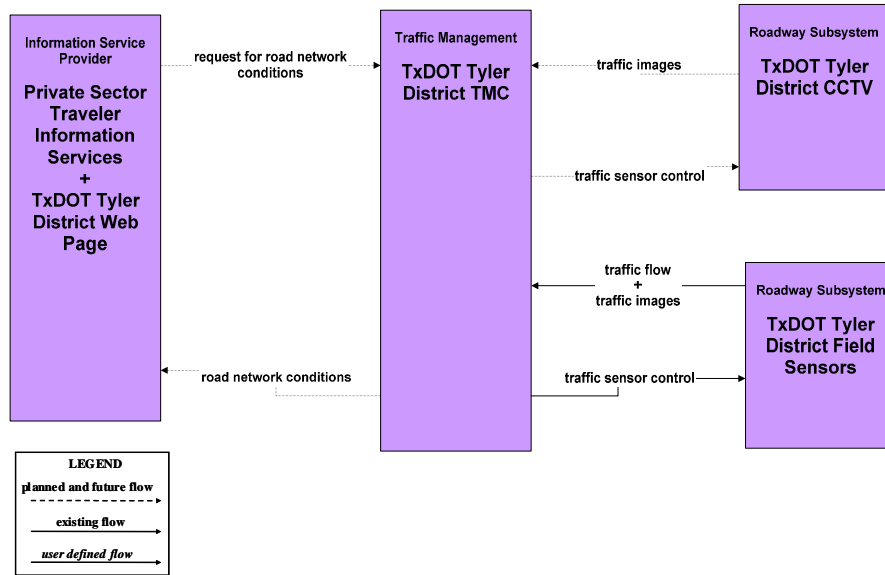
**Figure A1 – ATMS01 – Network Surveillance:  
City of Longview TMC**



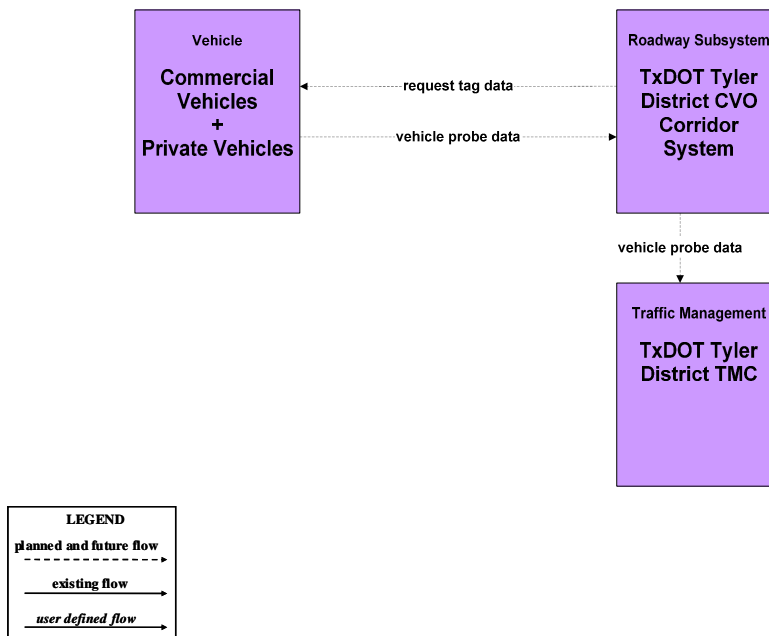
**Figure A2 – ATMS01 – Network Surveillance:  
City of Tyler TMC**



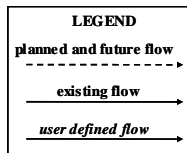
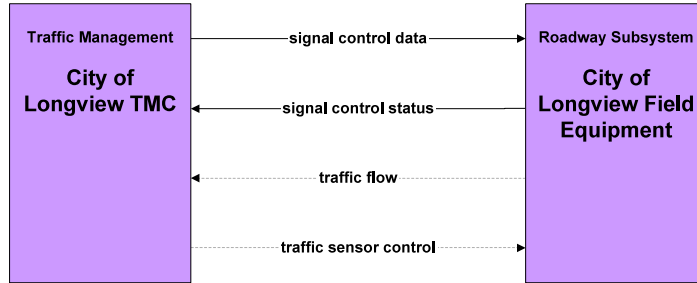
**Figure A3 – ATMS01 – Network Surveillance:  
TxDOT Tyler District TMC**



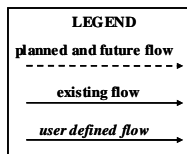
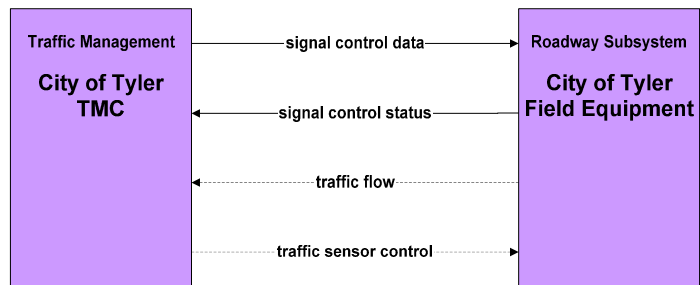
**Figure A4 – ATMS02 – Probe Surveillance:  
TxDOT Tyler District**



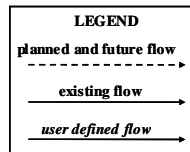
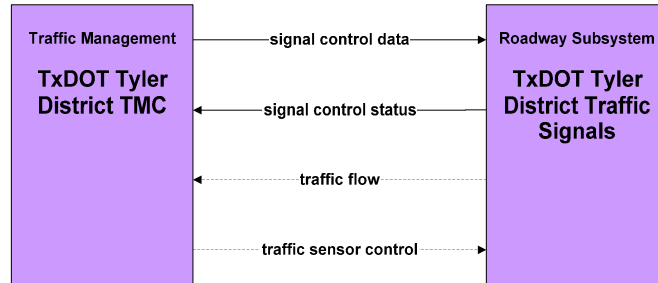
**Figure A5 – ATMS03 – Surface Street Control:  
City of Longview TMC**



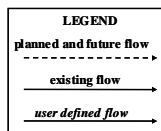
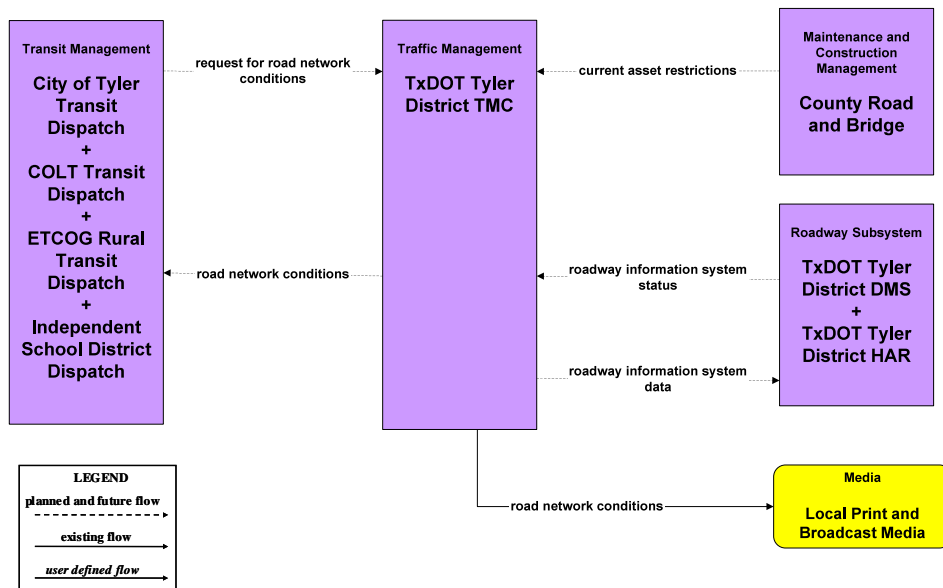
**Figure A6 – ATMS03 – Surface Street Control:  
City of Tyler TMC**



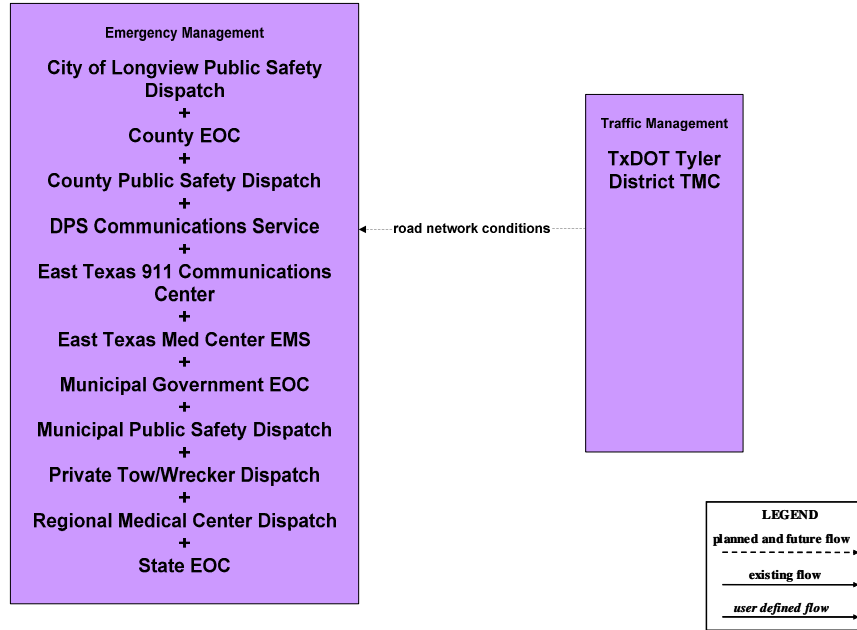
**Figure A7 – ATMS03 – Surface Street Control:  
TxDOT Tyler District TMC**



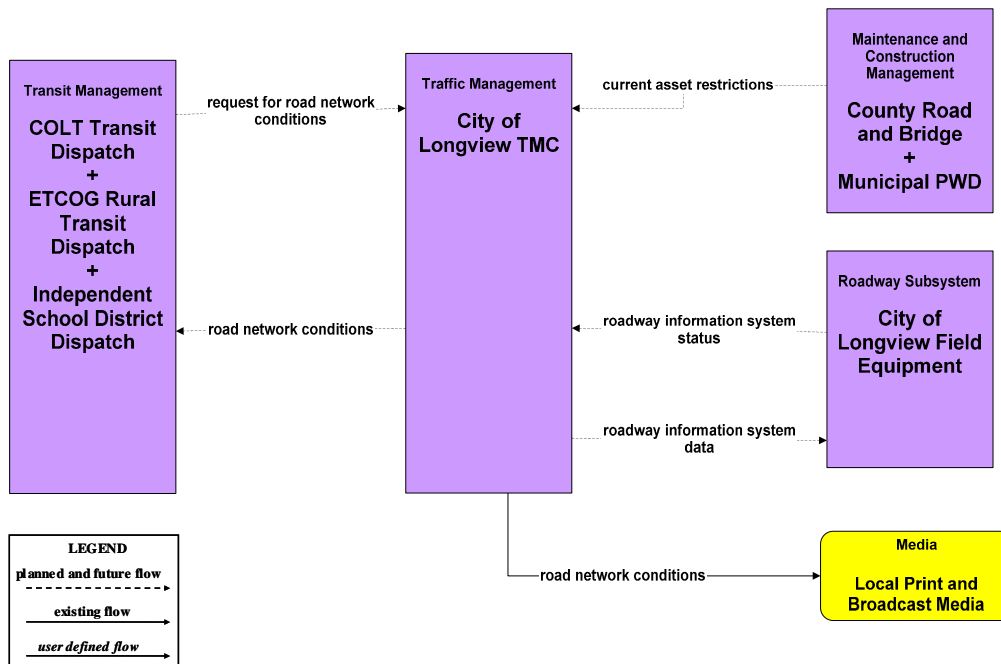
**Figure A8 – ATMS06 – Traffic Information Dissemination:  
TxDOT Tyler District TMC**



**Figure A9 – ATMS06 – Traffic Information Dissemination:  
TxDOT Tyler District TMC (TM to EM)**

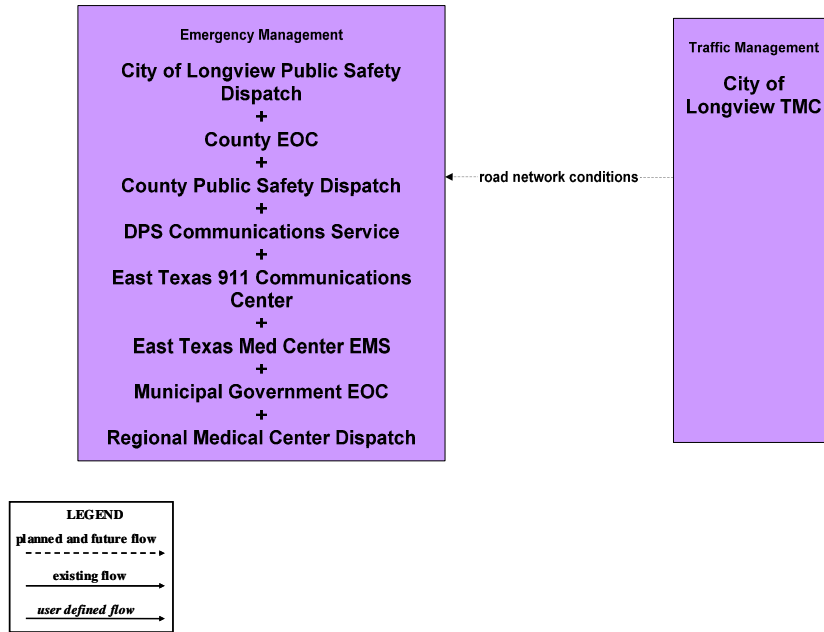


**Figure A10 – ATMS06 – Traffic Information Dissemination:  
City of Longview TMC**

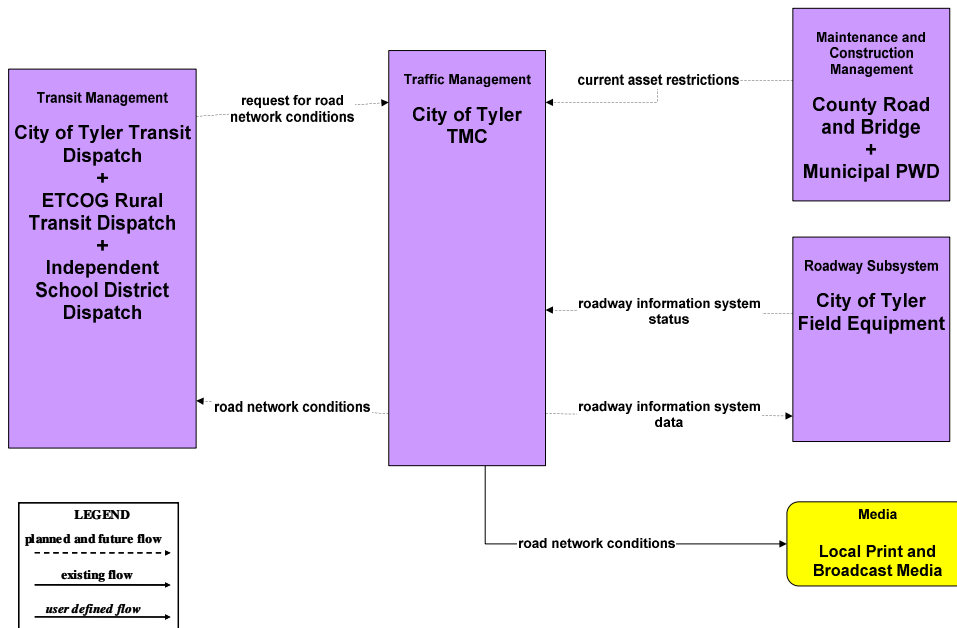




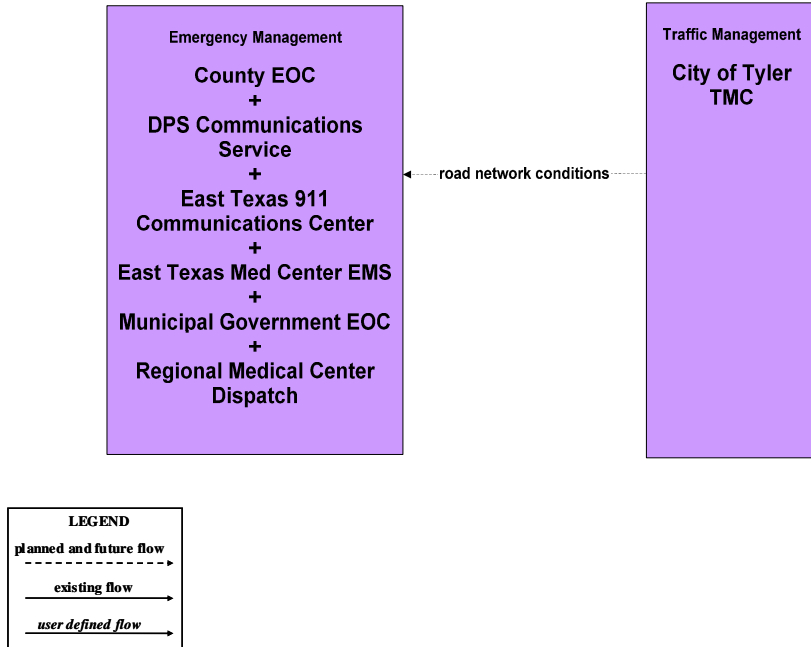
**Figure A11 – ATMS06 – Traffic Information Dissemination:  
City of Longview TMC (TM to EM)**



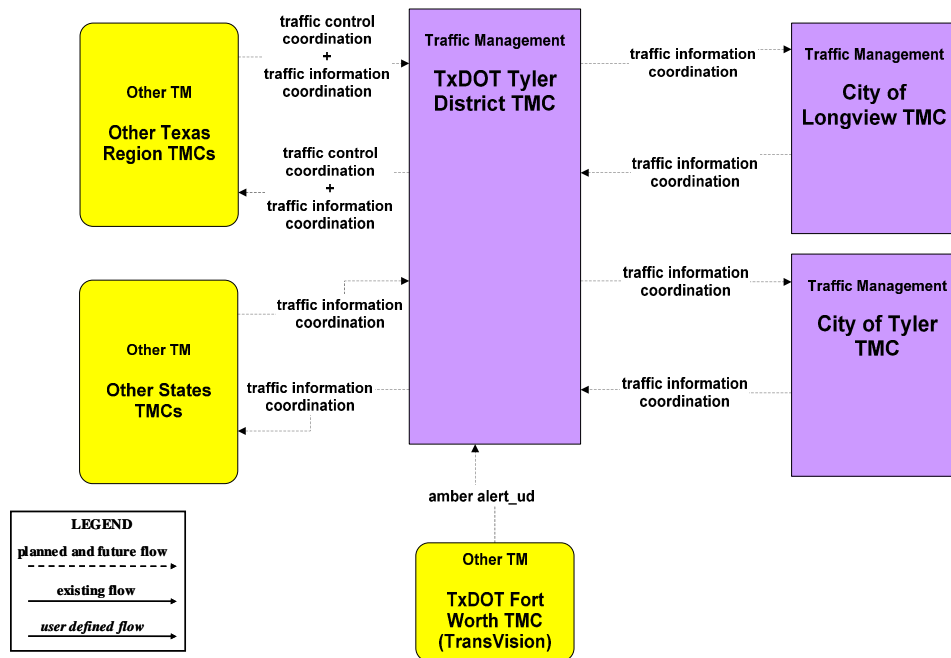
**Figure A12 – ATMS06 – Traffic Information Dissemination:  
City of Tyler TMC**



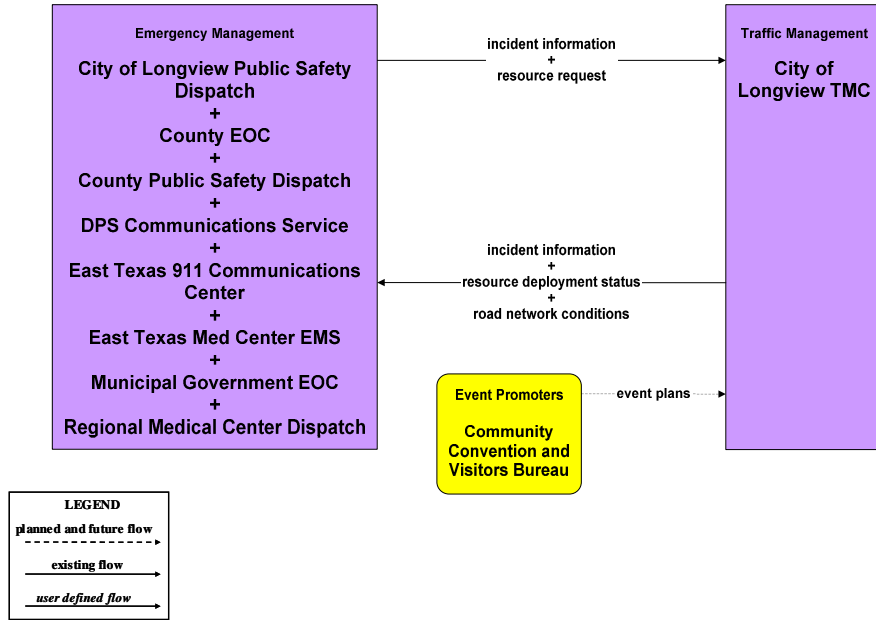
**Figure A13 – ATMS06 – Traffic Information Dissemination: City of Tyler TMC (TM to EM)**



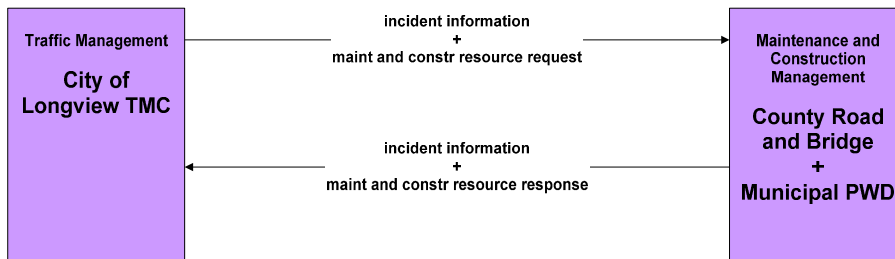
**Figure A14 – ATMS07 – Regional Traffic Information**



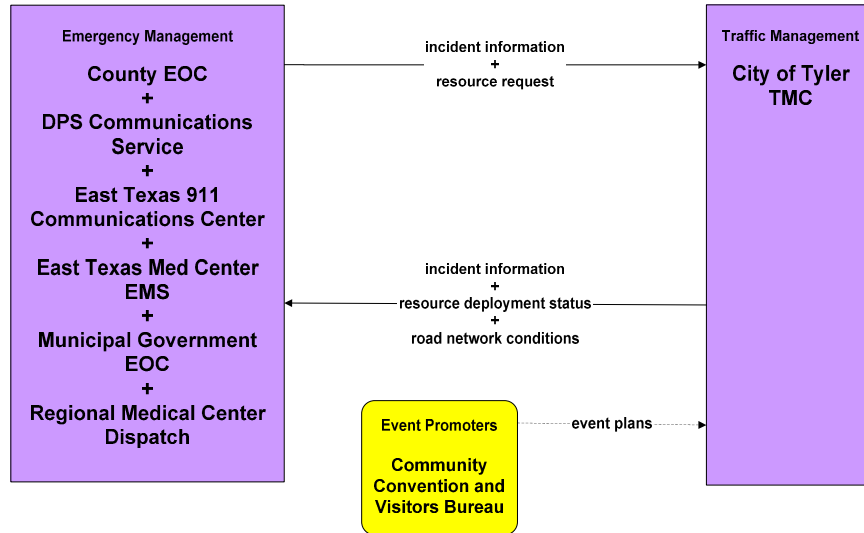
**Figure A15 – ATMS08 – Incident Management:  
City of Longview TMC (TM to EM)**



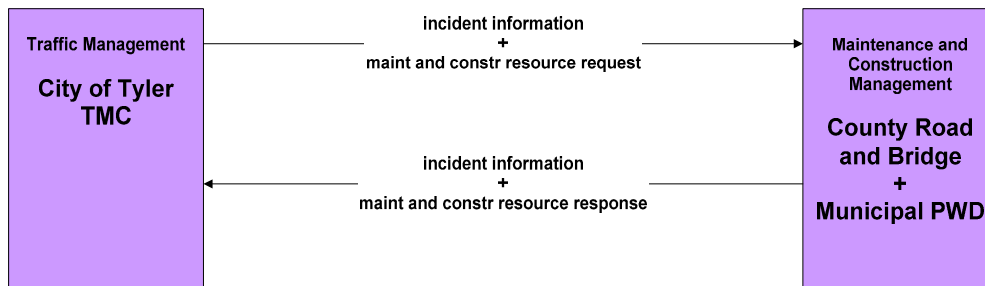
**Figure A16 – ATMS08 – Incident Management:  
City of Longview TMC (TM to MCM)**



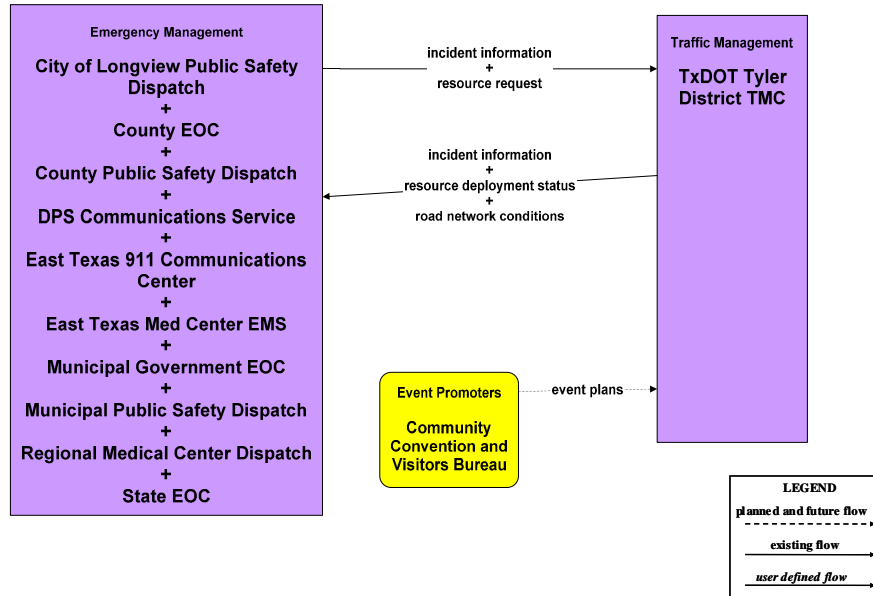
**Figure A17 – ATMS08 – Incident Management:  
City of Tyler TMC (TM to EM)**



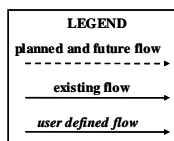
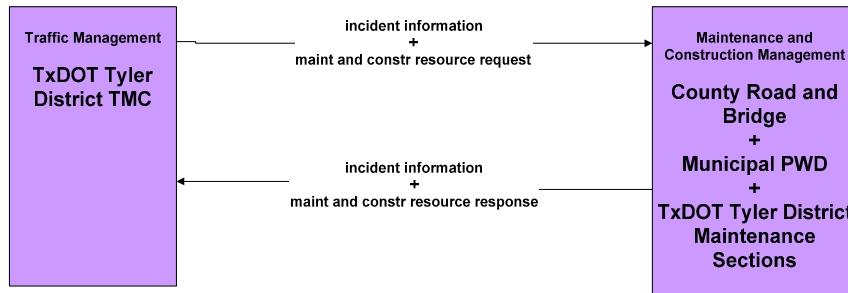
**Figure A18 – ATMS08 – Incident Management:  
City of Tyler TMC (TM to MCM)**



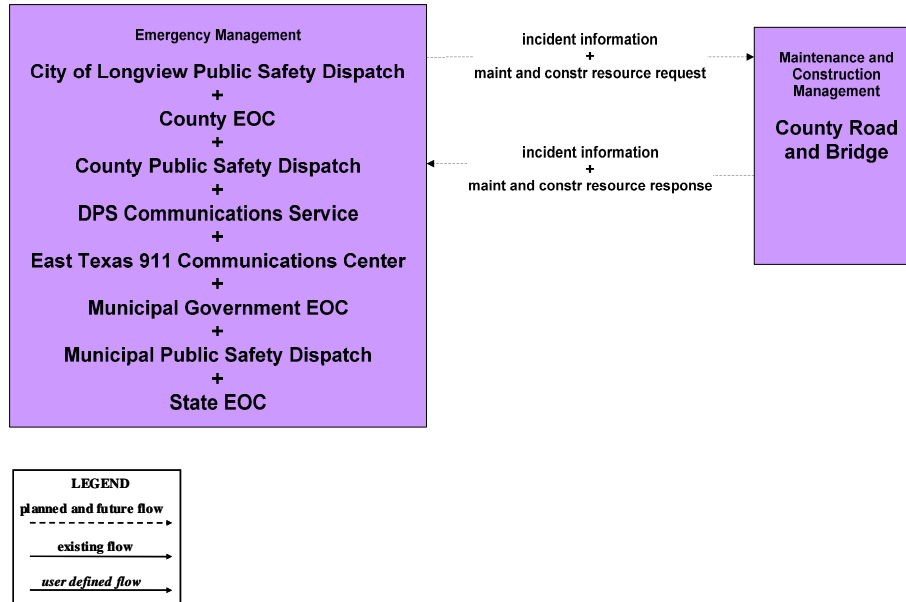
**Figure A19 – ATMS08 – Incident Management:  
TxDOT Tyler District TMC (TM to EM)**



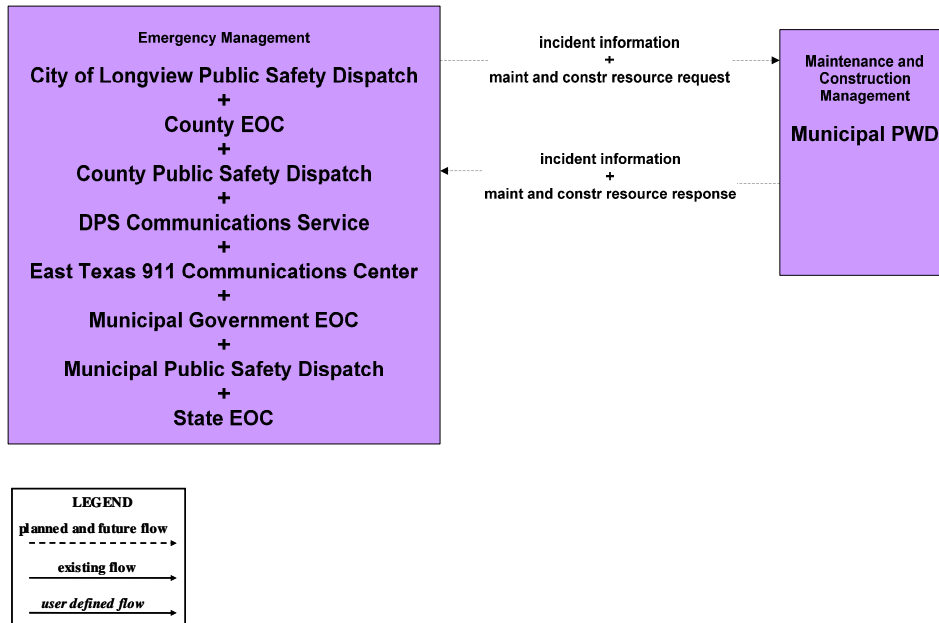
**Figure A20 – ATMS08 – Incident Management:  
City of Tyler TMC (TM to MCM)**



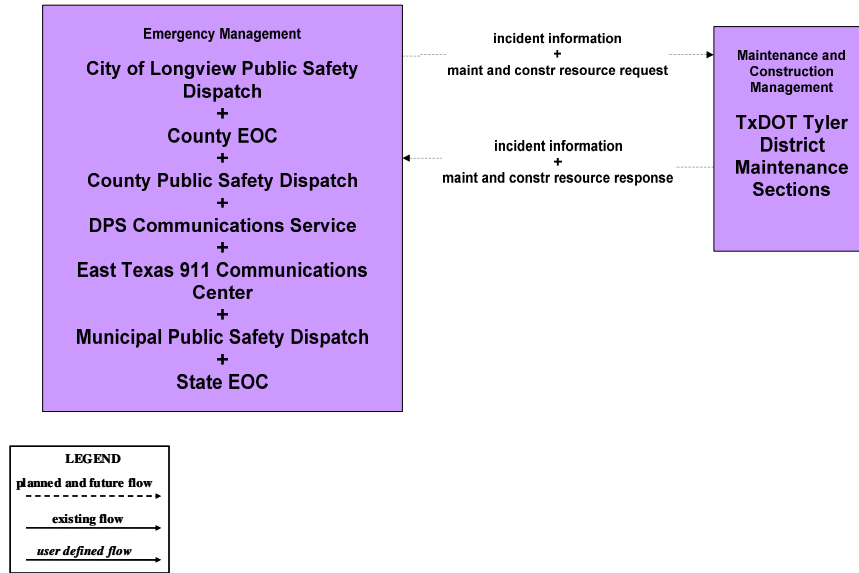
**Figure A21 – ATMS08 – Incident Management: County Road and Bridge (MCM to EM)**



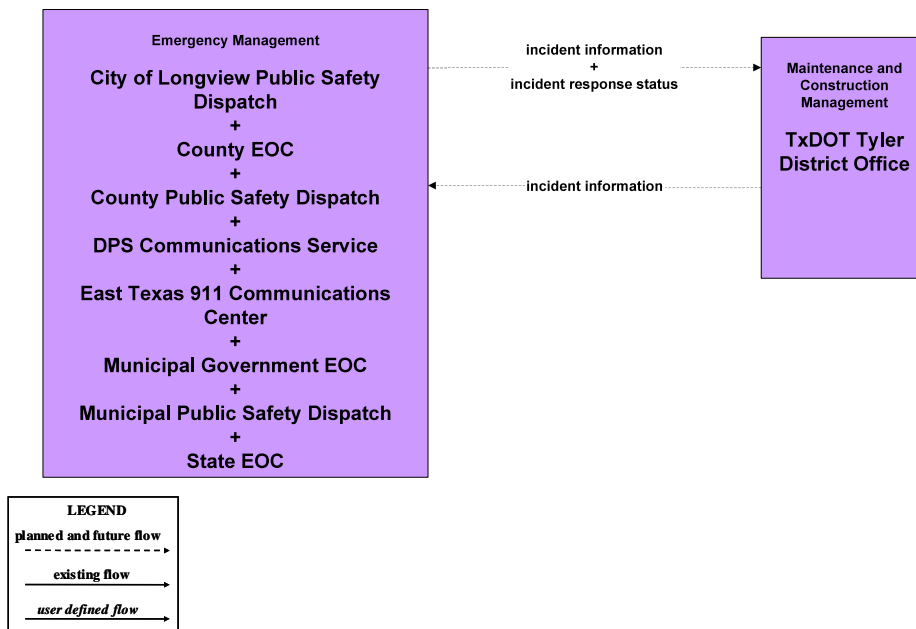
**Figure A22 – ATMS08 – Incident Management: Municipal PWD (MCM to EM)**



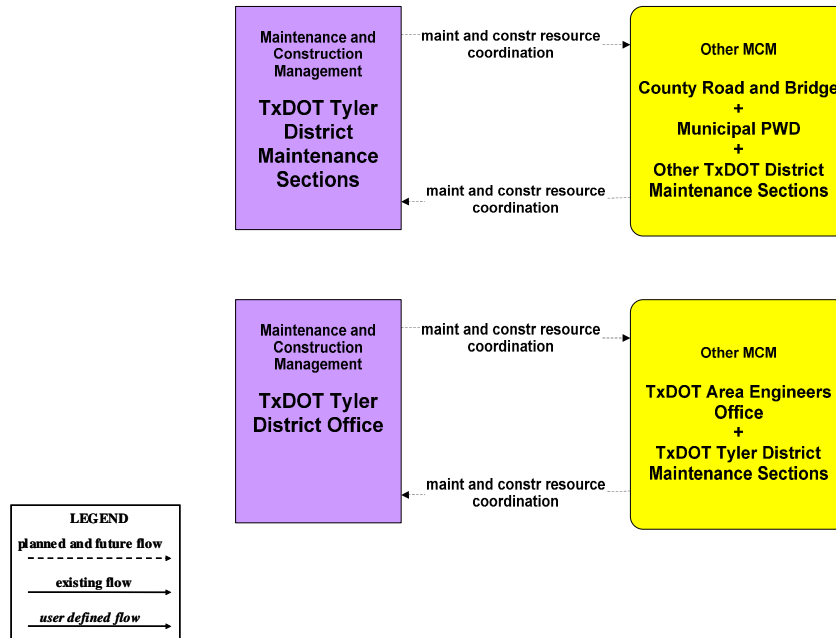
**Figure A23 – ATMS08 – Incident Management:  
TxDOT Tyler District Maintenance Sections (MCM to EM)**



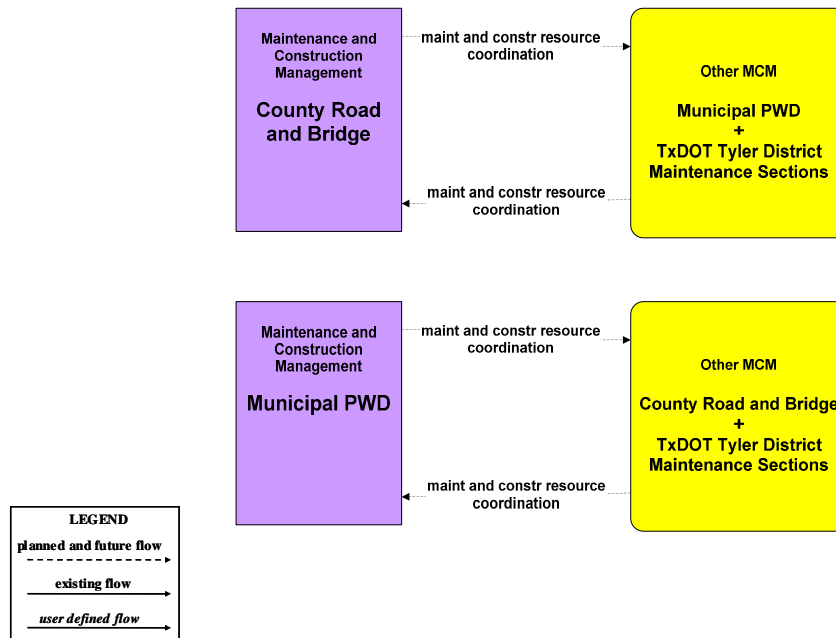
**Figure A24 – ATMS08 – Incident Management:  
TxDOT Tyler District Office (MCM to EM)**



**Figure A25 – ATMS08 – Incident Management:  
TxDOT Tyler District (MCM to Other MCM)**

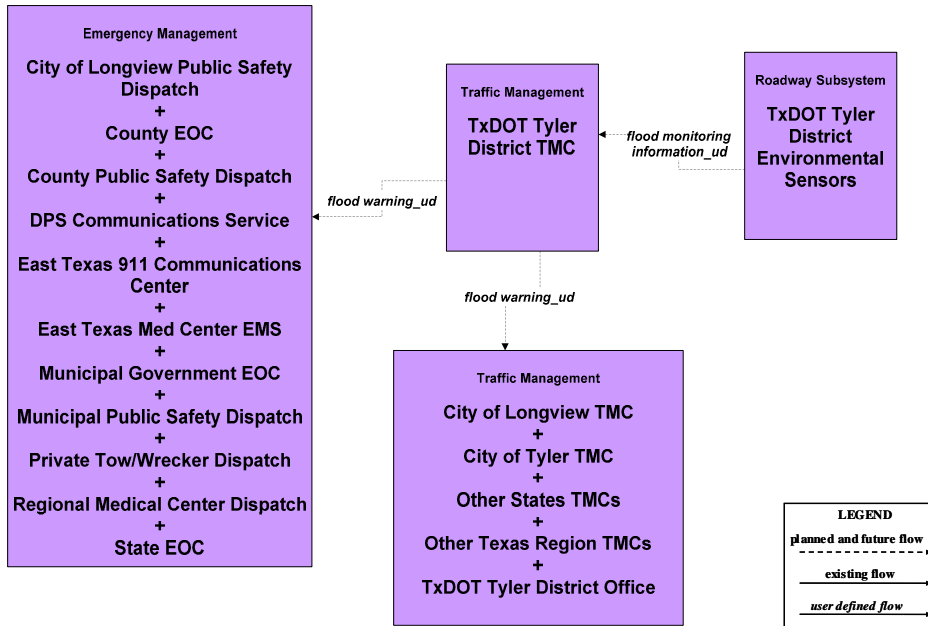


**Figure A26 – ATMS08 – Incident Management:  
County/ Municipal Maintenance (MCM to Other MCM)**

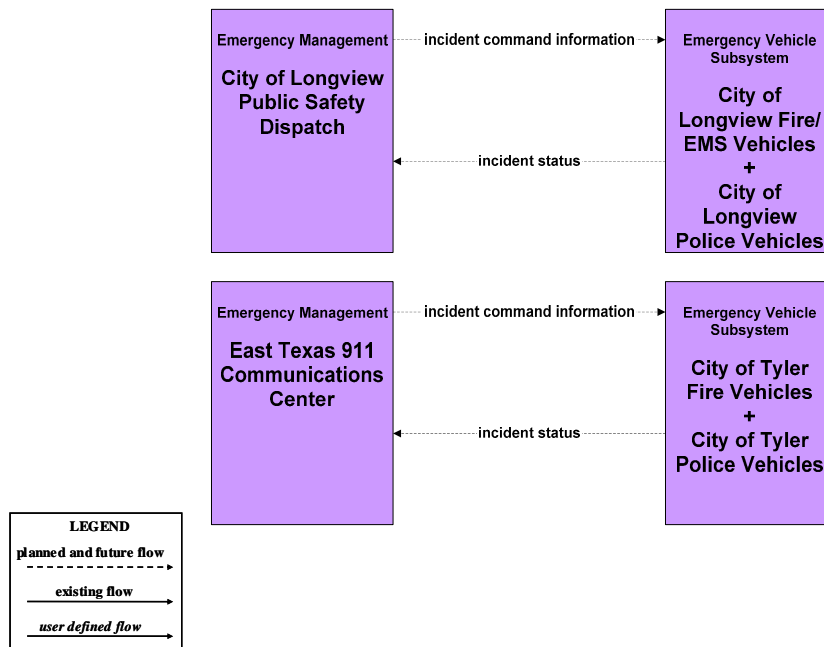




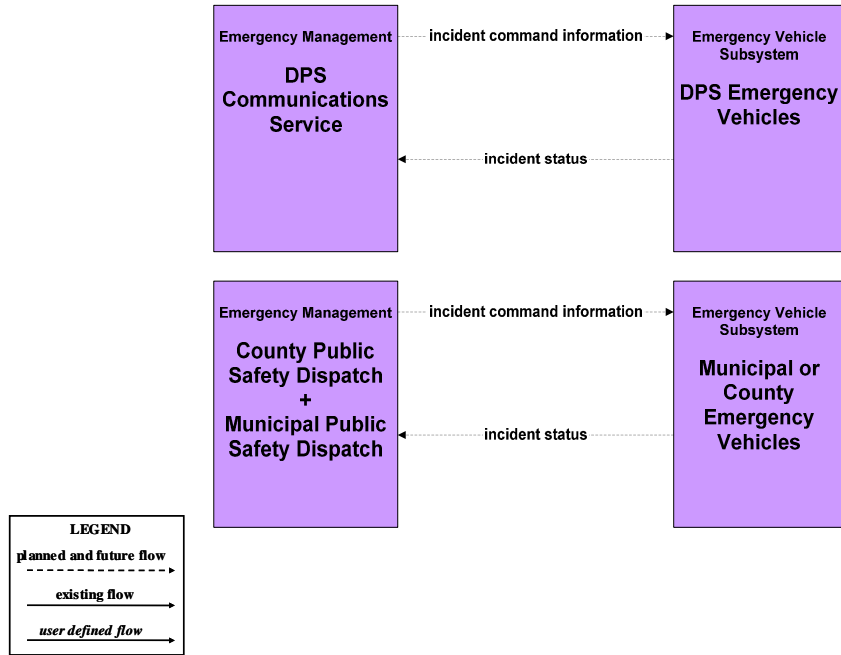
**Figure A27 – ATMS08 – Incident Management:  
Flood Monitoring**



**Figure A28 – ATMS08 – Incident Management:  
EM to EVS**



**Figure A29 – ATMS08 – Incident Management:  
EM to EVS**



**Figure A30 – ATMS08 – Incident Management:  
EM to EVS**

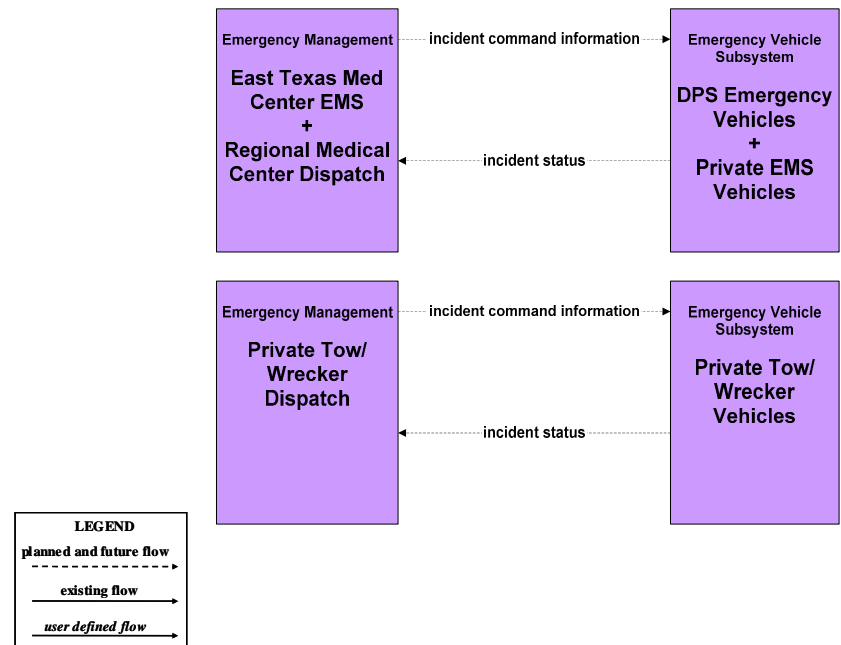


Figure A31 – ATMS11 – Emissions Monitoring and Management

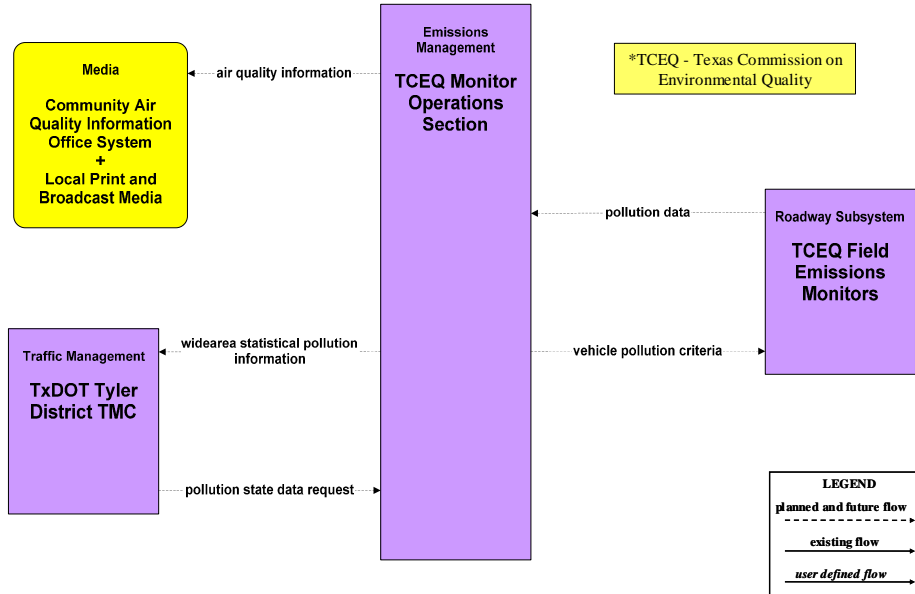
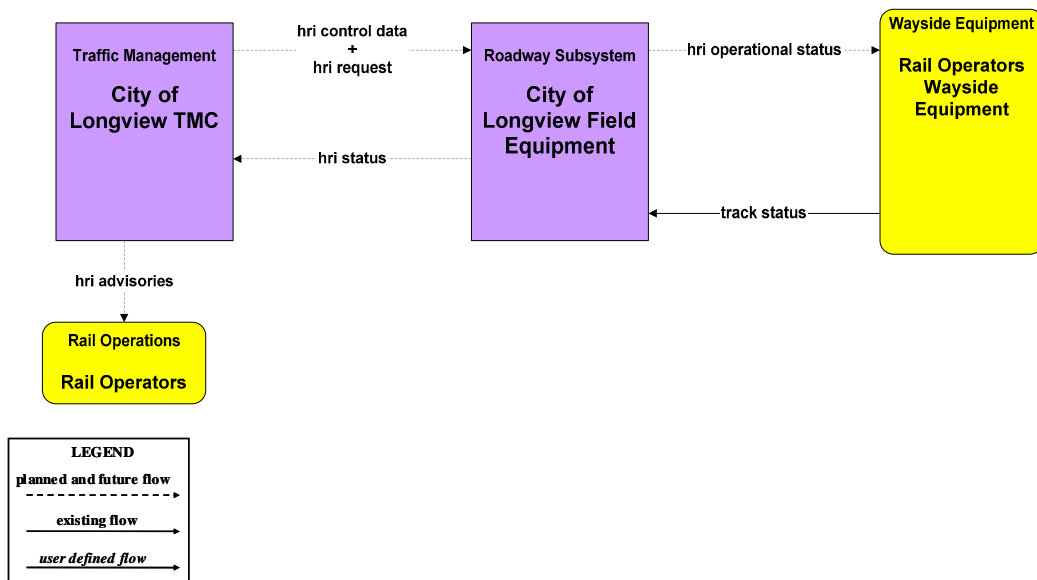
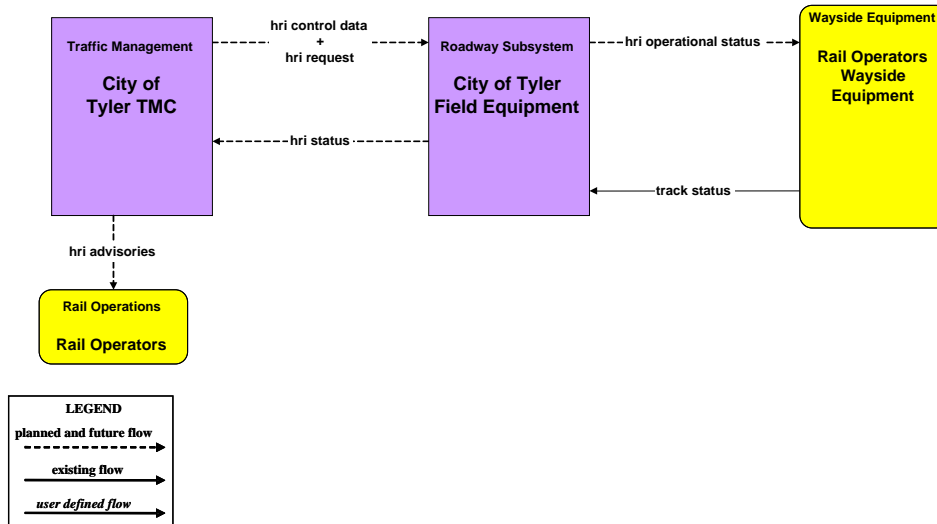


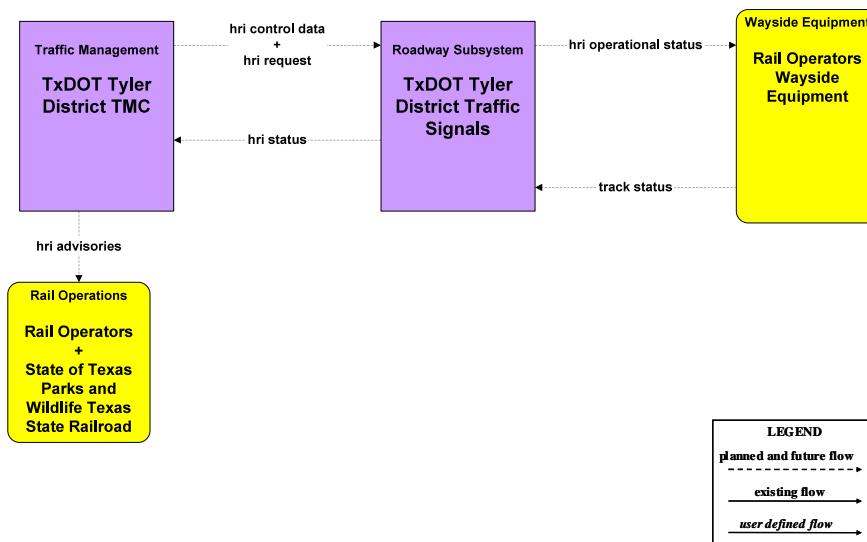
Figure A32 – ATMS13 – Standard Railroad Crossing: City of Longview TMC



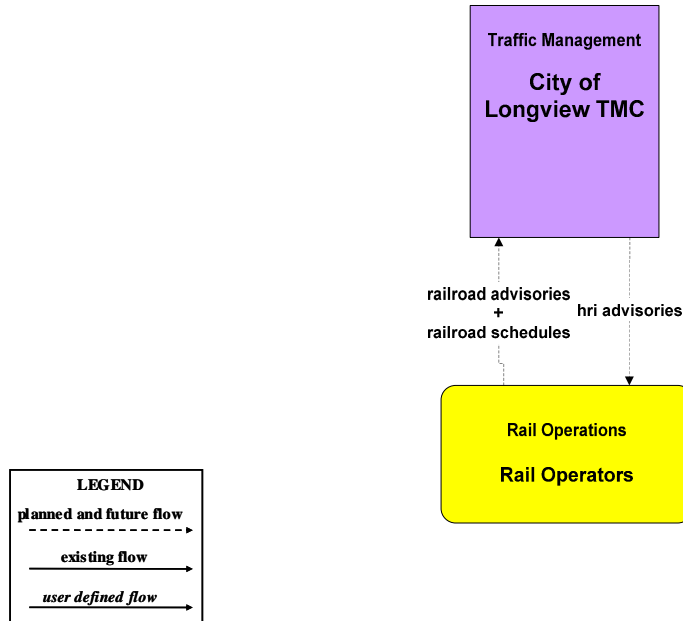
**Figure A33 – ATMS13 – Standard Railroad Crossing:  
City of Tyler TMC**



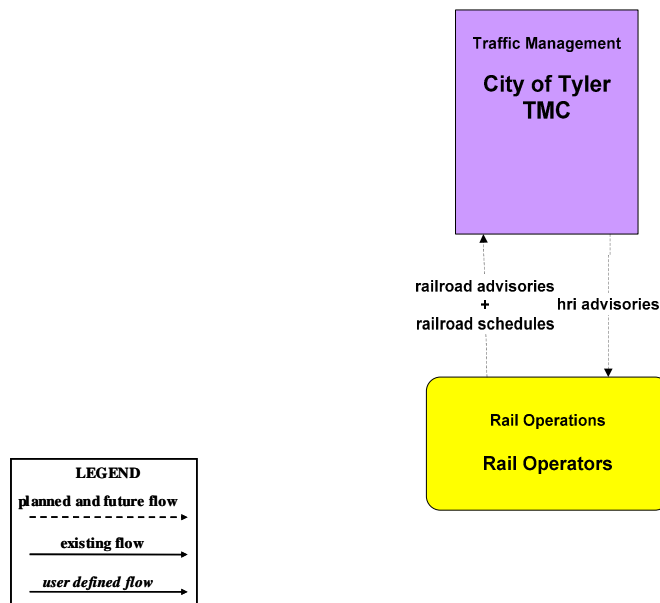
**Figure A34 – ATMS13 – Standard Railroad Crossing:  
TxDOT Tyler District TMC**



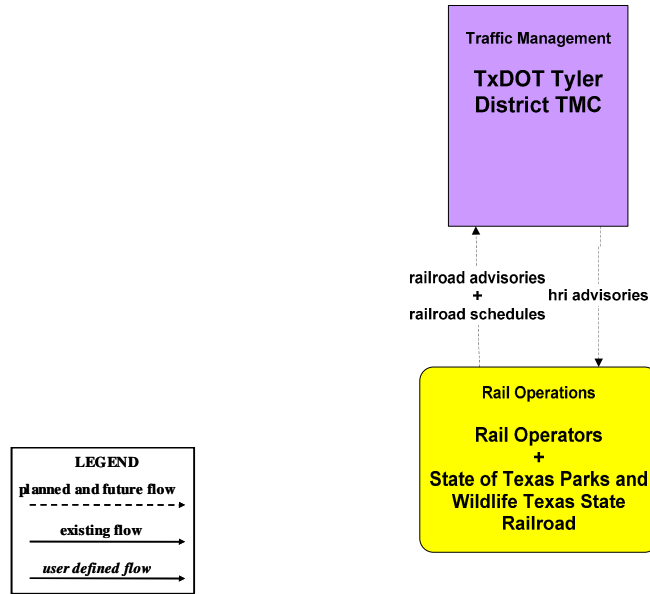
**Figure A35 – ATMS15 – Railroad Operations Coordination:  
City of Longview TMC**



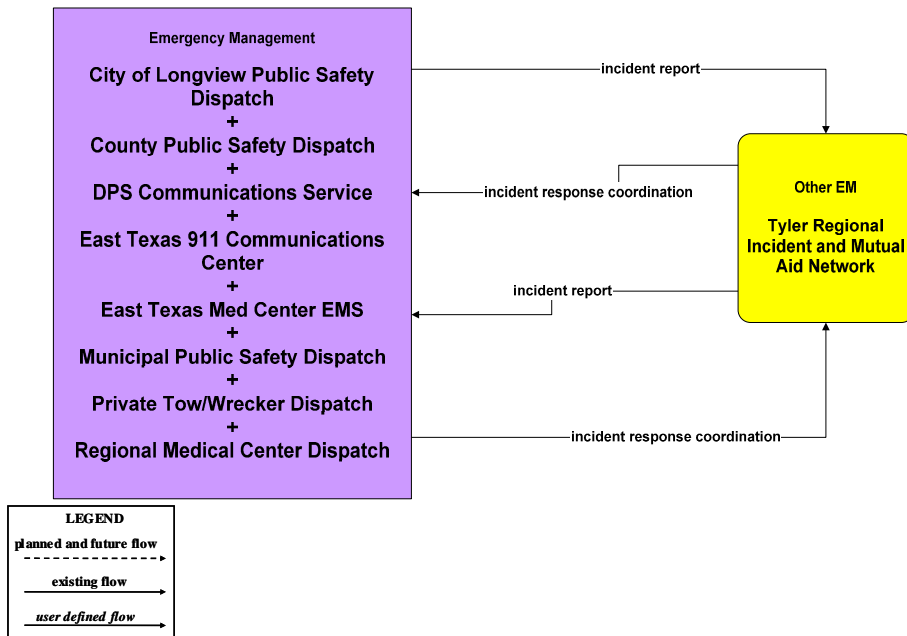
**Figure A36 – ATMS15 – Railroad Operations Coordination:  
City of Tyler TMC**



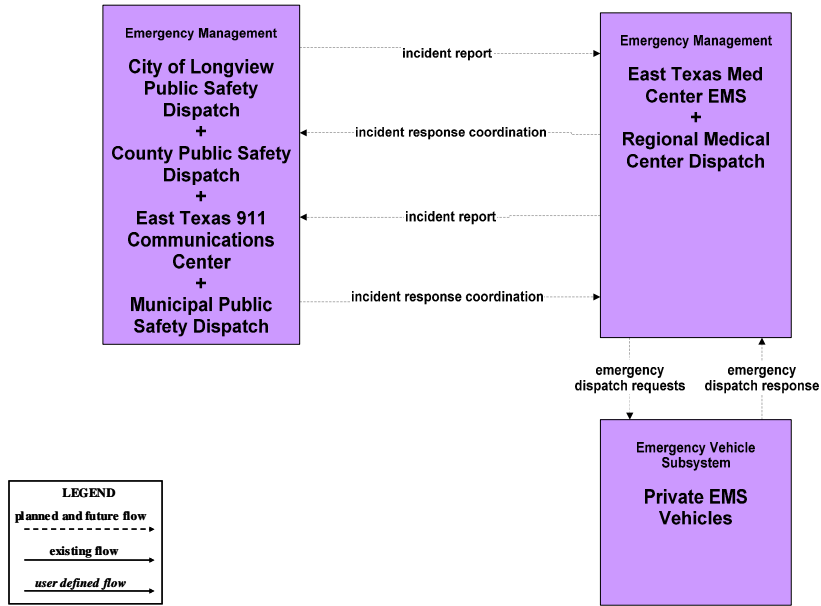
**Figure A37 – ATMS15 – Railroad Operations Coordination:  
TxDOT Tyler District TMC**



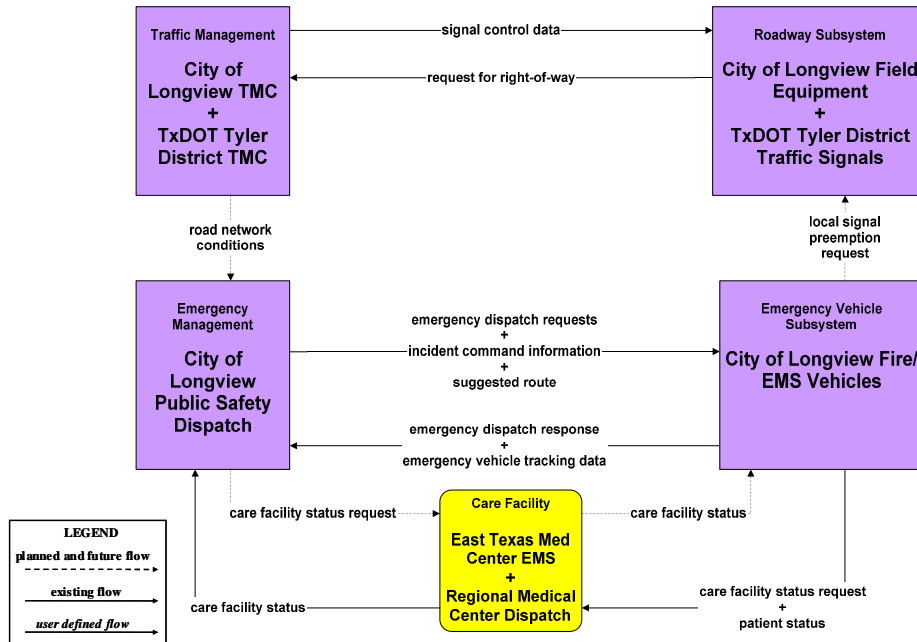
**Figure A38 – EM1 – Emergency Response Coordination**



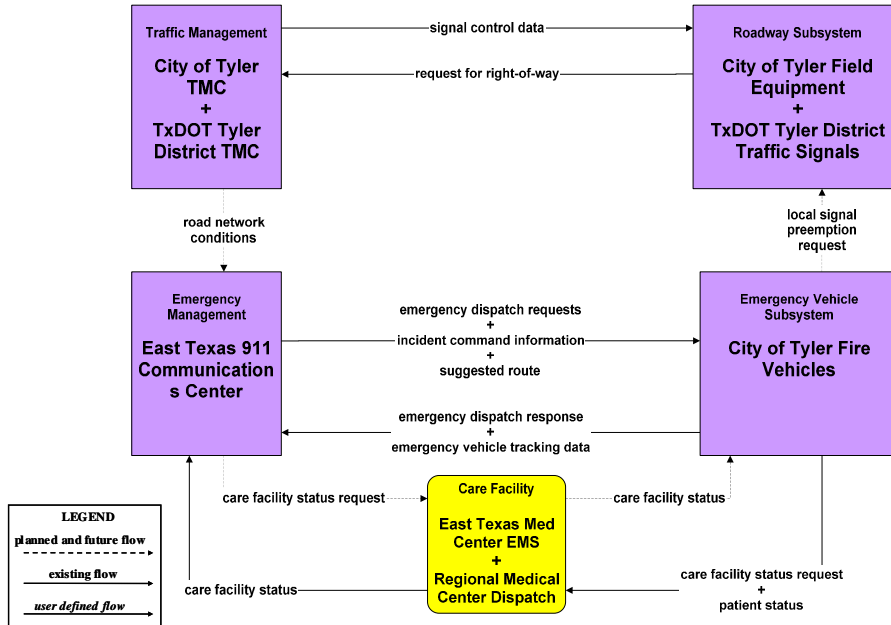
**Figure A39 – EM1 – Emergency Response Coordination: Private EMS**



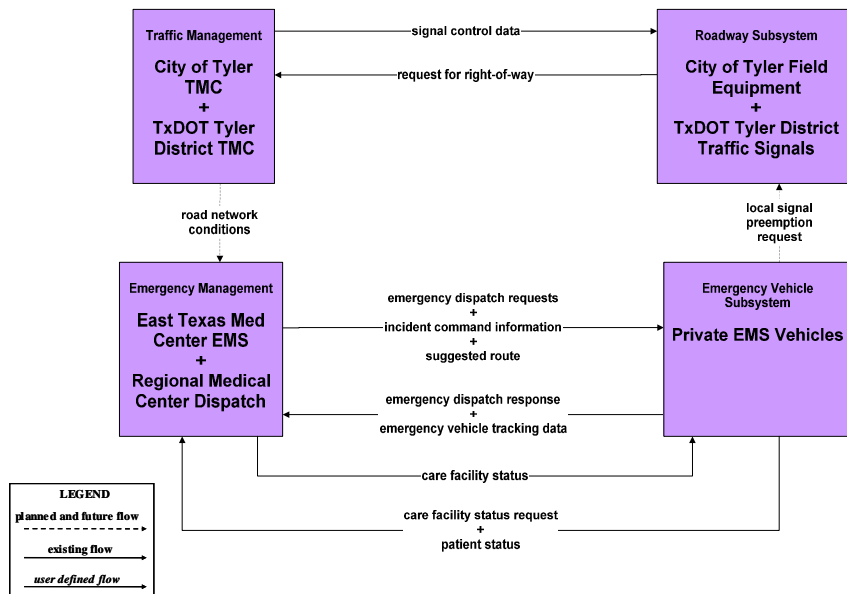
**Figure A40 – EM2 – Emergency Routing: City of Longview Fire/ EMS Vehicles**



**Figure A41 – EM2 – Emergency Routing:  
City of Tyler Fire Vehicles**

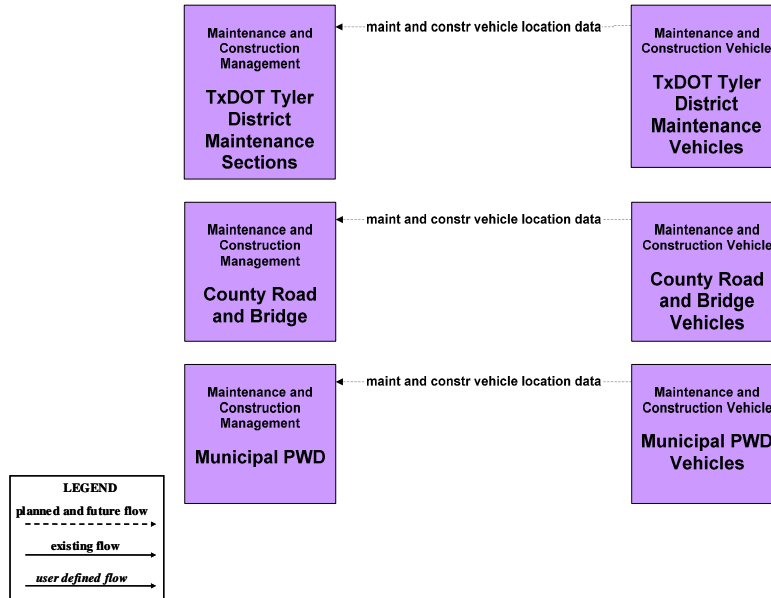


**Figure A42 – EM2 – Emergency Routing:  
Private EMS Vehicles**

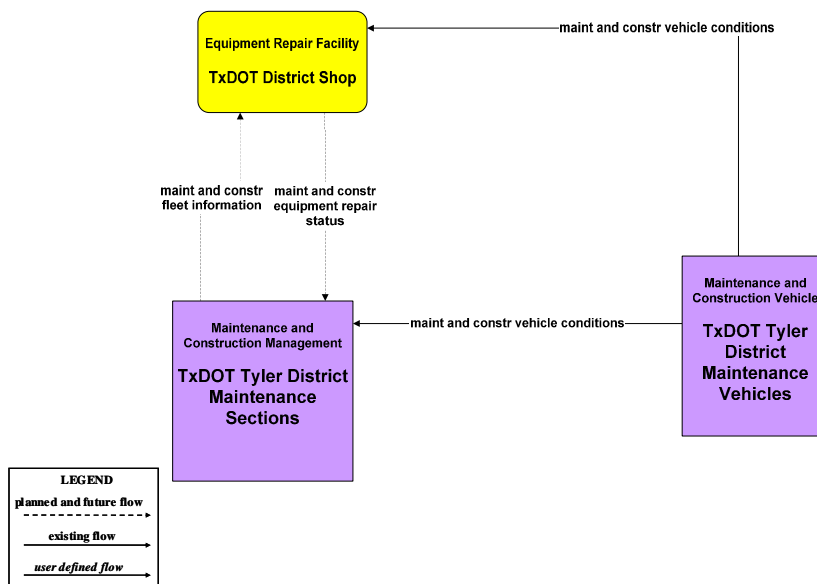




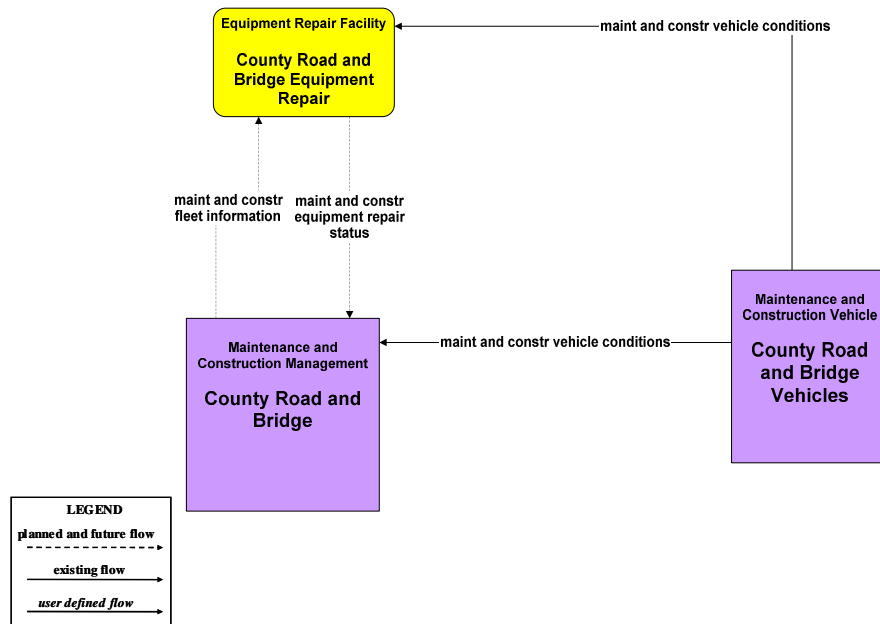
**Figure A43 – MC01 – Maintenance and Construction Vehicle Tracking:  
TxDOT Tyler District Maintenance Sections, County Road and Bridge, Municipal PWD**



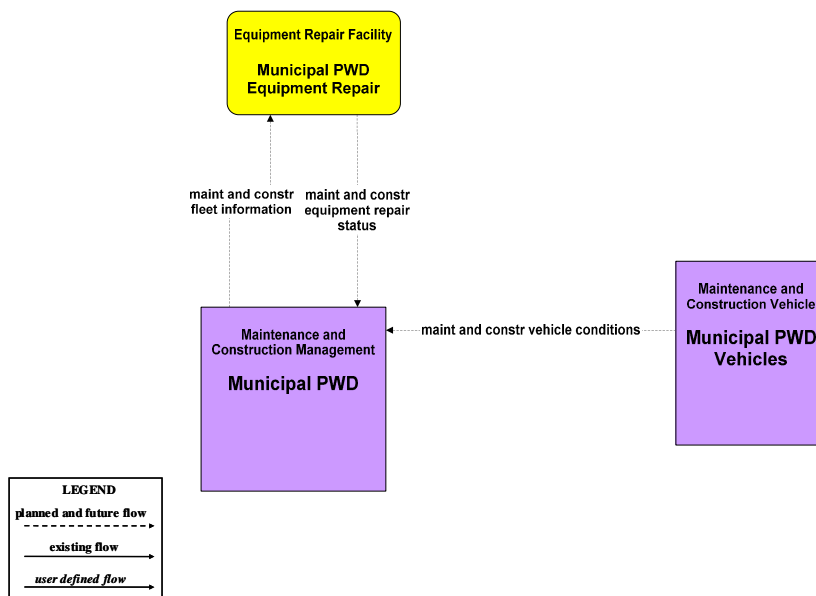
**Figure A44 – MC02 – Maintenance and Construction Vehicle Maintenance:  
TxDOT Tyler Maintenance Sections**



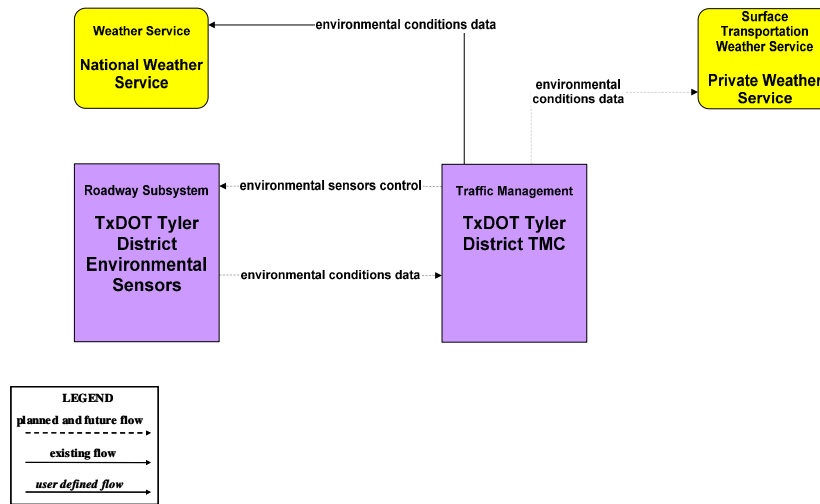
**Figure A45 – MC02 – Maintenance and Construction Vehicle Maintenance: County Road and Bridge**



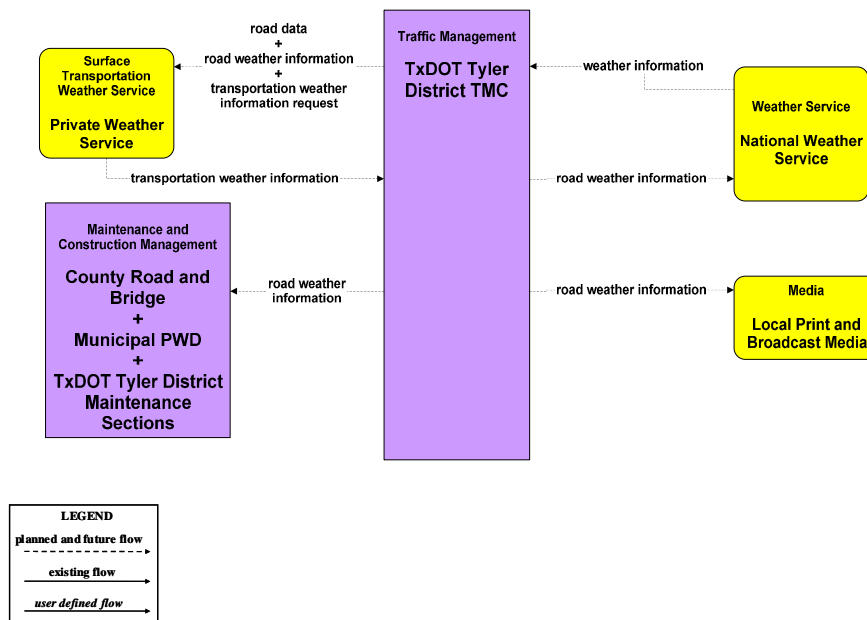
**Figure A46 – MC02 – Maintenance and Construction Vehicle Maintenance: Municipal PWD**



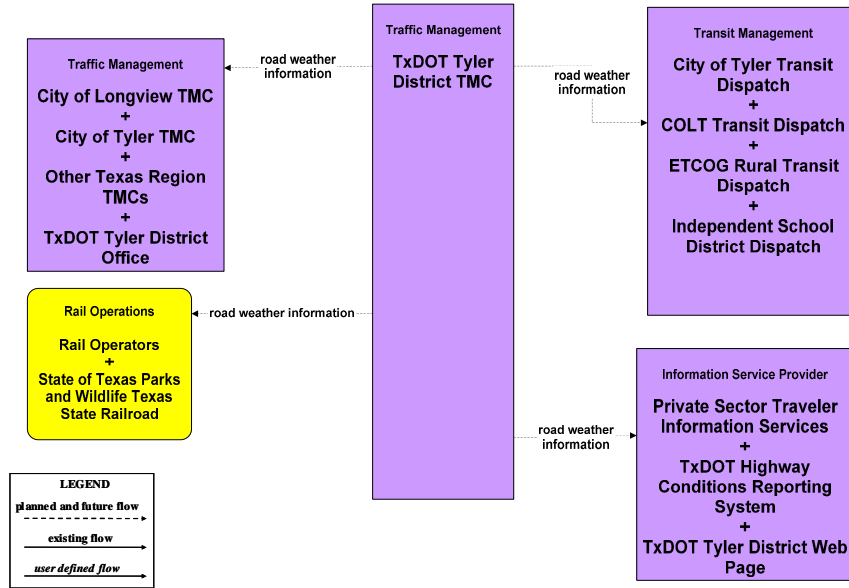
**Figure A47 – MC03 – Road Weather Data Collection: TxDOT Tyler District TMC**



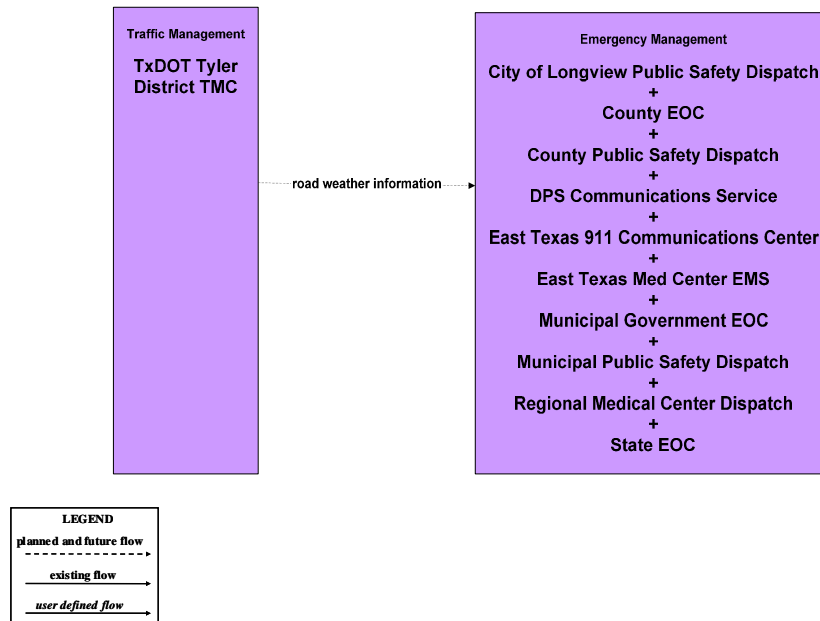
**Figure A48 – MC04 – Weather Information Processing and Distribution: TxDOT Tyler District TMC (1 of 3)**



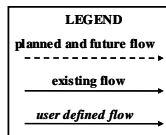
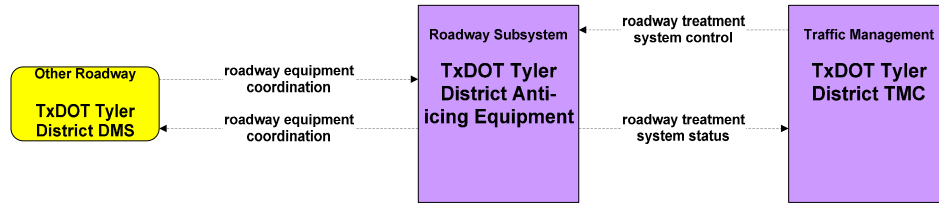
**Figure A49 – MC04 – Weather Information Processing and Distribution:  
TxDOT Tyler District TMC (2 of 3)**



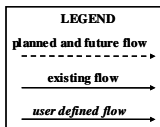
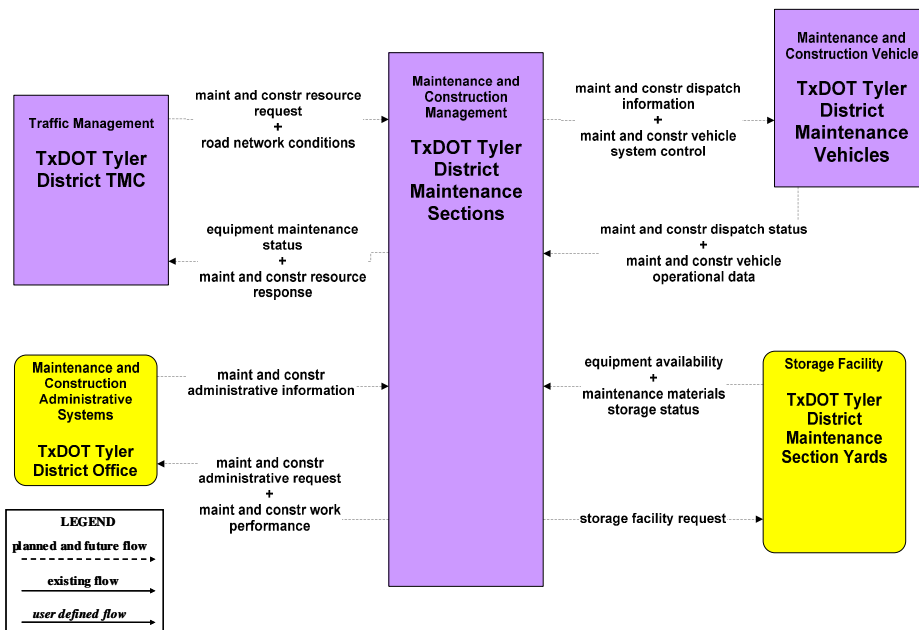
**Figure A50 – MC04 – Weather Information Processing and Distribution:  
TxDOT Tyler District TMC (3 of 3)**



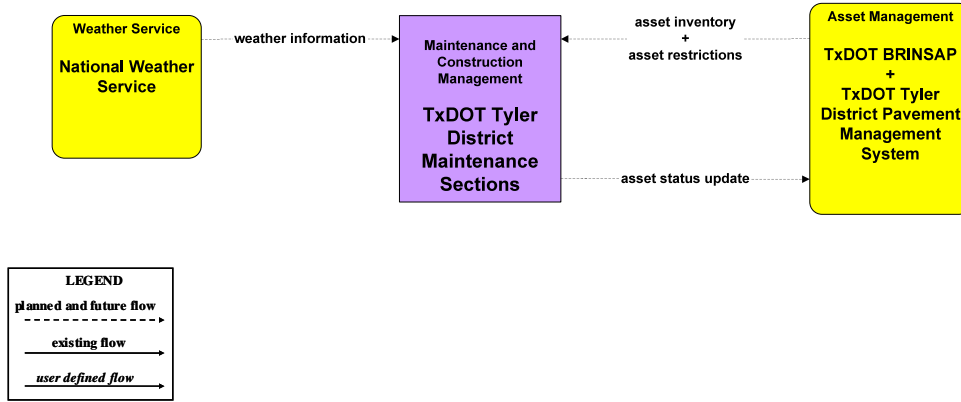
**Figure A51 – MC05 – Roadway Automated Treatment:  
TxDOT Tyler District TMC**



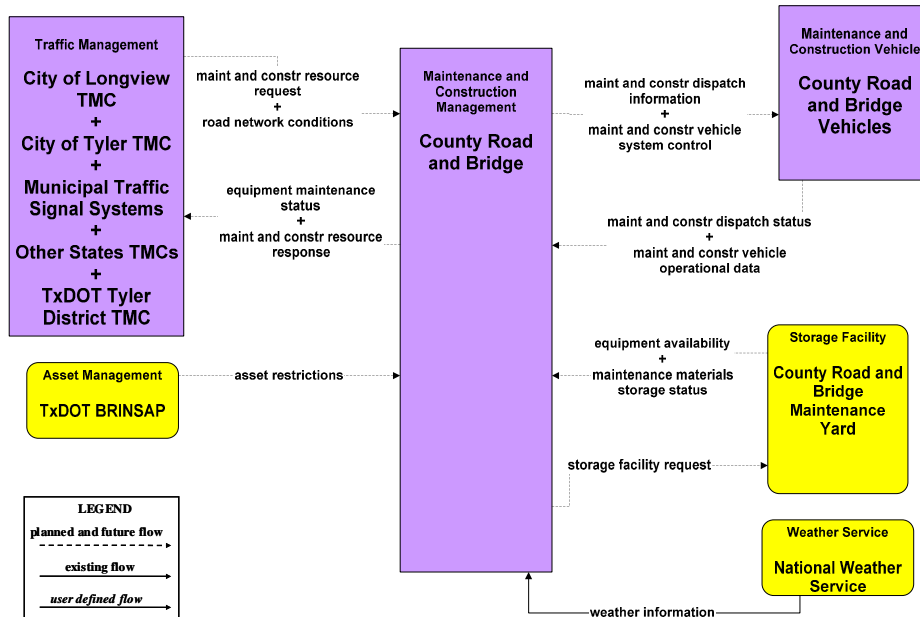
**Figure A52 – MC07 – Roadway Maintenance and Construction:  
TxDOT Tyler District Maintenance Sections (1 of 2)**



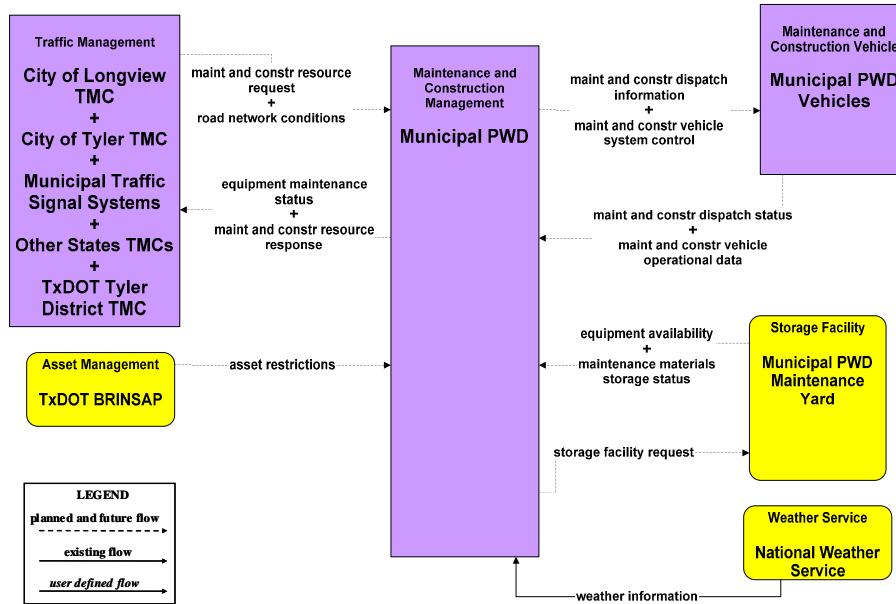
**Figure A53 – MC07 – Roadway Maintenance and Construction:  
TxDOT Tyler District Maintenance Sections (2 of 2)**



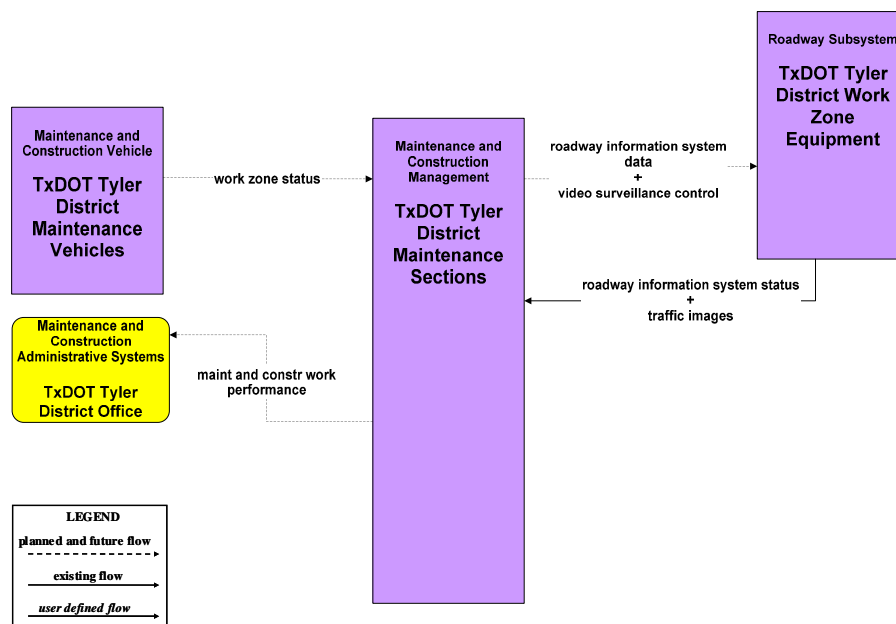
**Figure A54 – MC07 – Roadway Maintenance and Construction:  
County Road and Bridge**



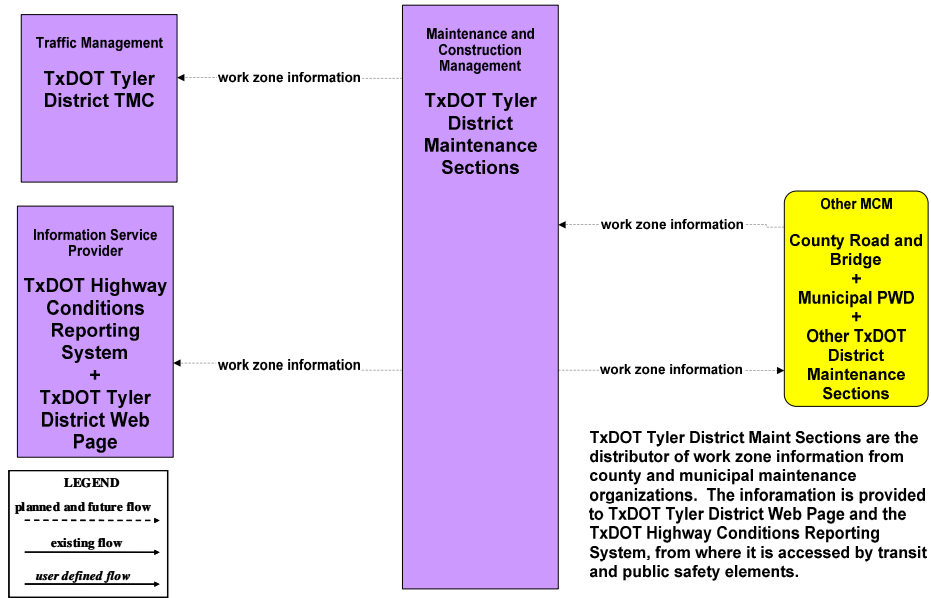
**Figure A55 – MC07 – Roadway Maintenance and Construction: Municipal PWD**



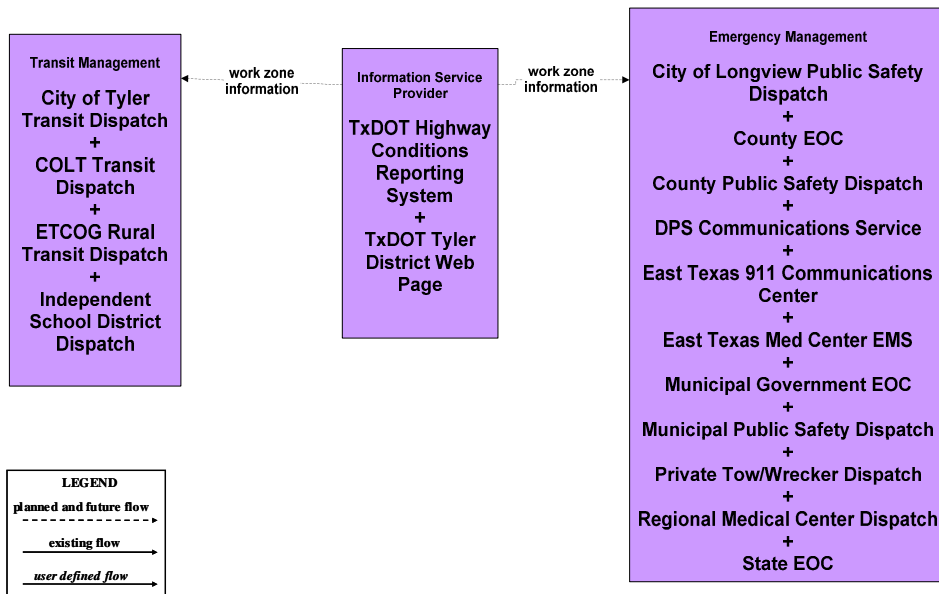
**Figure A56 – MC08 – Workzone Management: TxDOT Tyler District Maintenance Sections**



**Figure A57 – MC08 – Workzone Management:  
TxDOT Workzone Information Dissemination (1 of 2)**

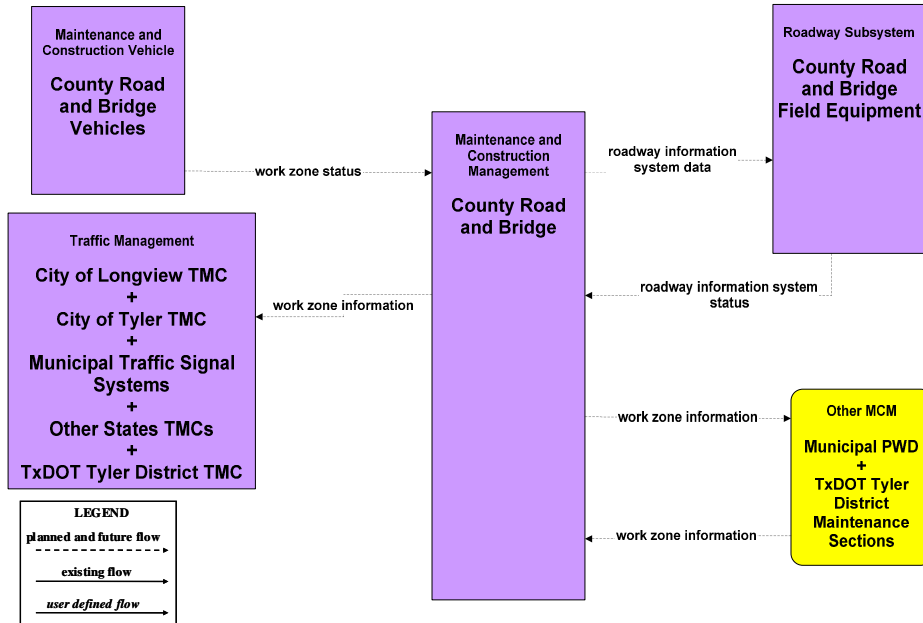


**Figure A58 – MC08 – Workzone Management:  
Workzone Information Dissemination (2 of 2)**

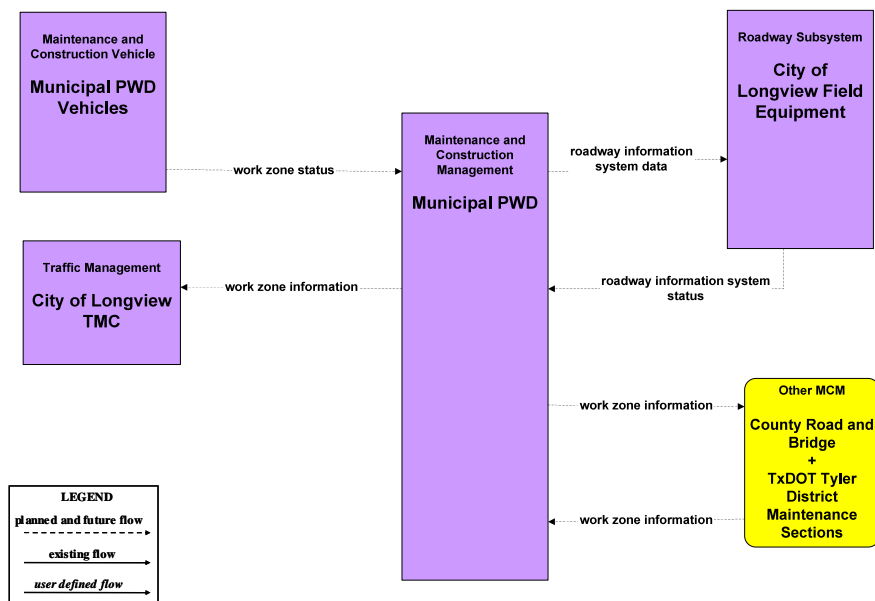




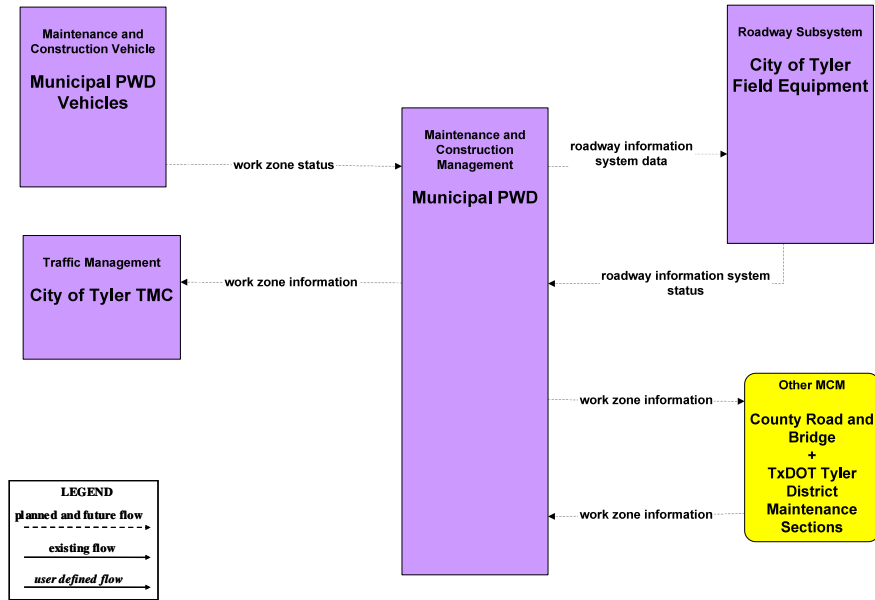
**Figure A59 – MC08 – Workzone Management: County Road and Bridge**



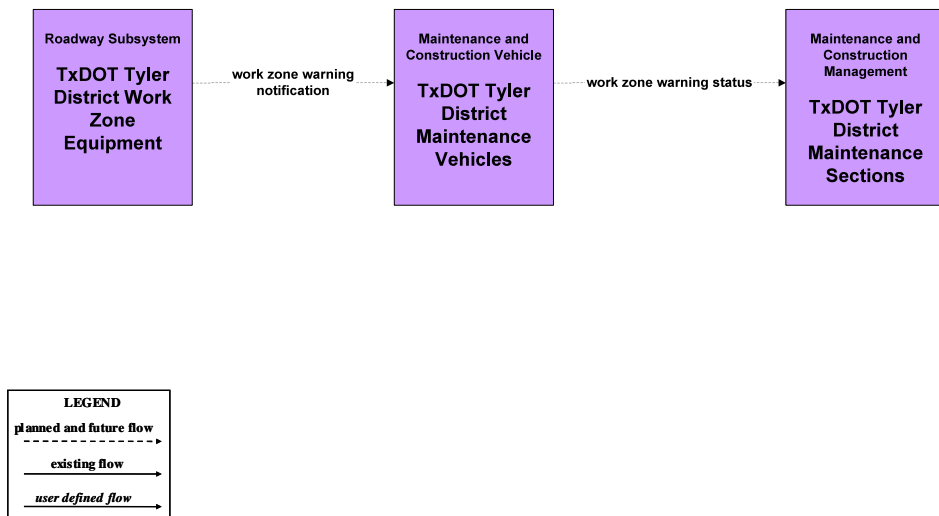
**Figure A60 – MC08 – Workzone Management: Municipal PWD (City of Longview)**



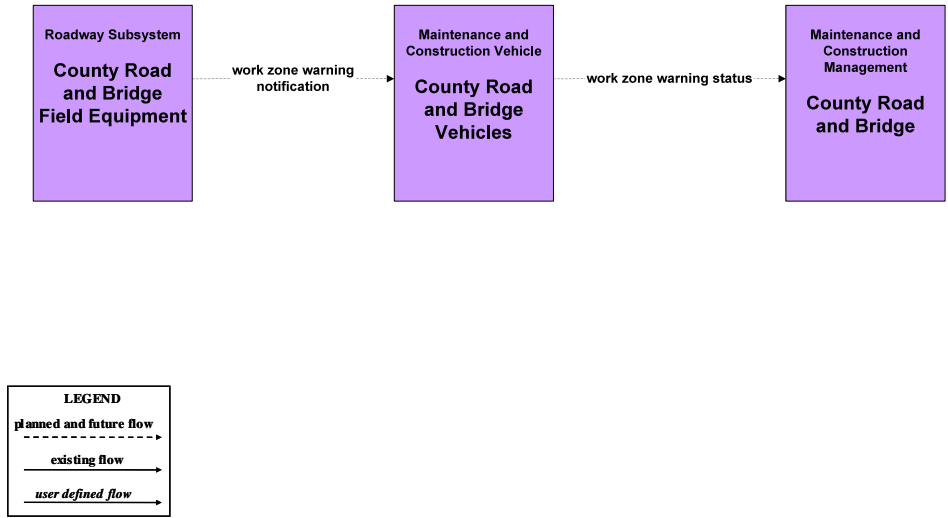
**Figure A61 – MC08 – Workzone Management: Municipal PWD (City of Tyler)**



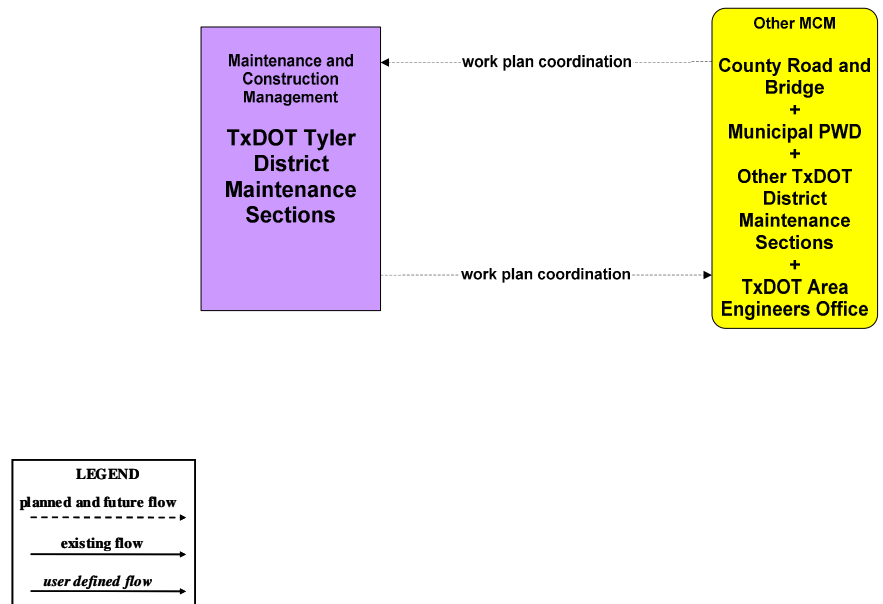
**Figure A62 – MC09 – Workzone Safety Monitoring: TxDOT Tyler District Maintenance Sections**



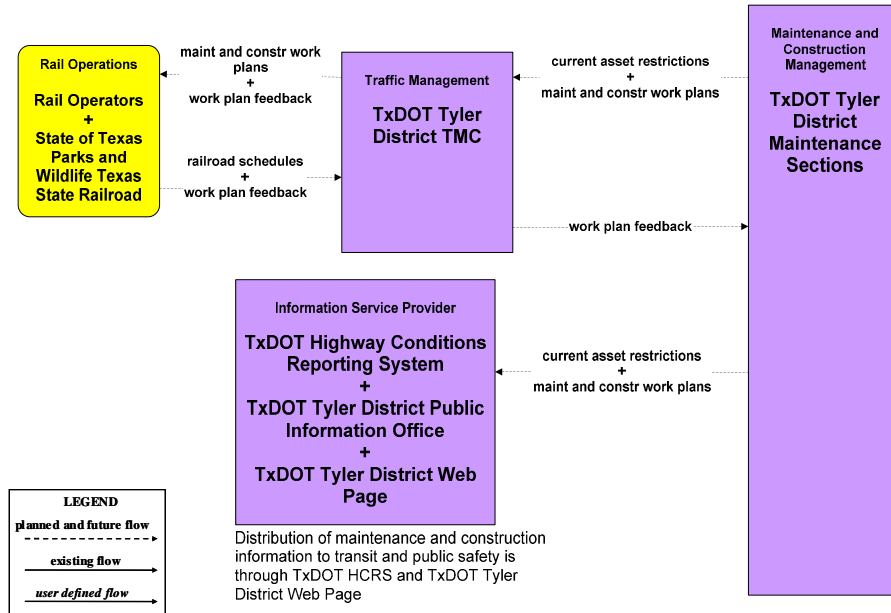
**Figure A63 – MC09 – Workzone Safety Monitoring: County Road and Bridge**



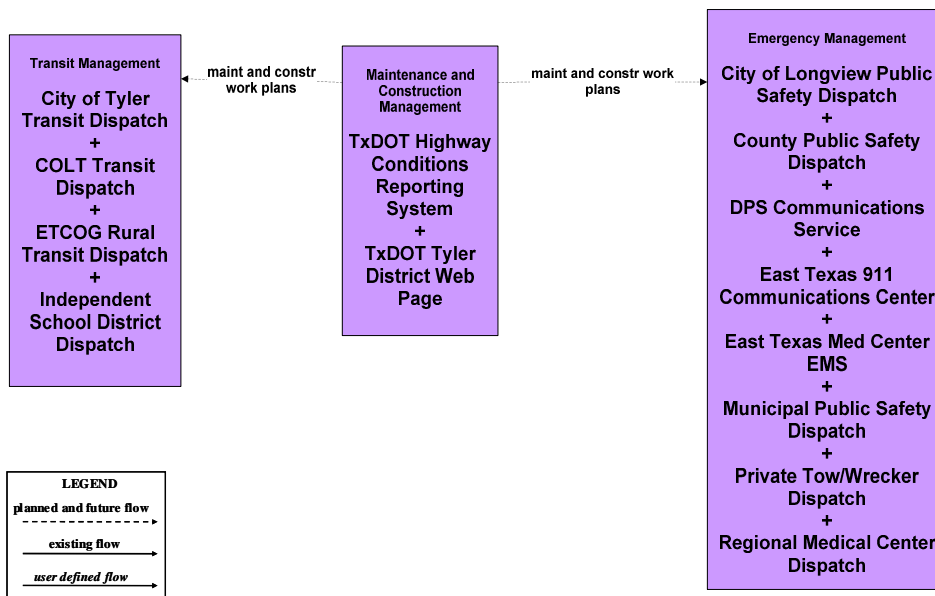
**Figure A64 – MC10 – Maintenance and Construction Activity Coordination: Activity Coordination – TxDOT (1 of 3)**



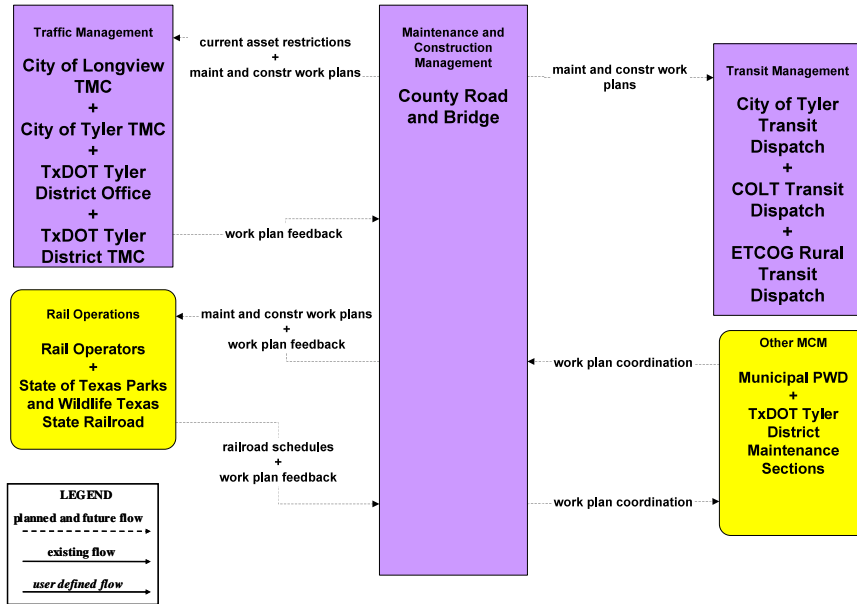
**Figure A65 – MC10 – Maintenance and Construction Activity Coordination: Activity Coordination – TxDOT (2 of 3)**



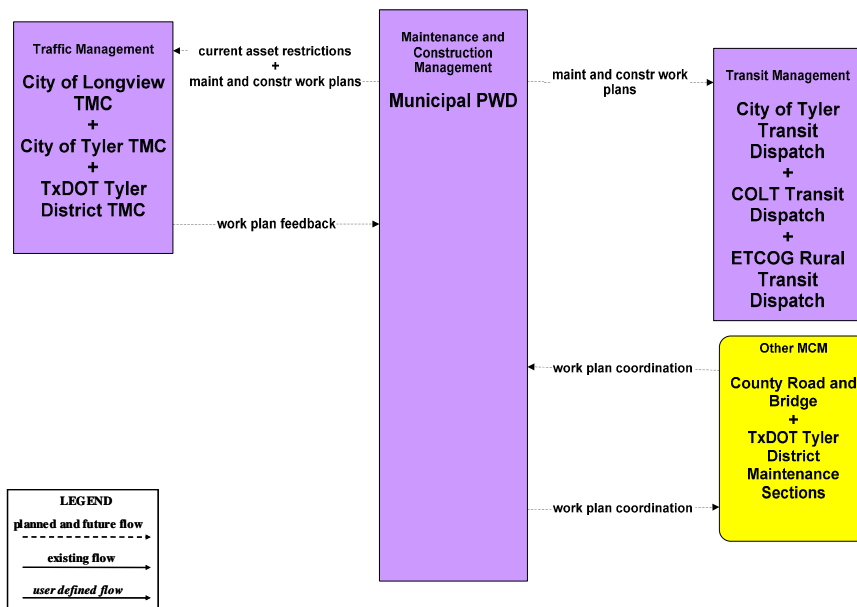
**Figure A66 – MC10 – Maintenance and Construction Activity Coordination: Activity Coordination- TxDOT (3 of 3)**



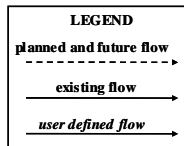
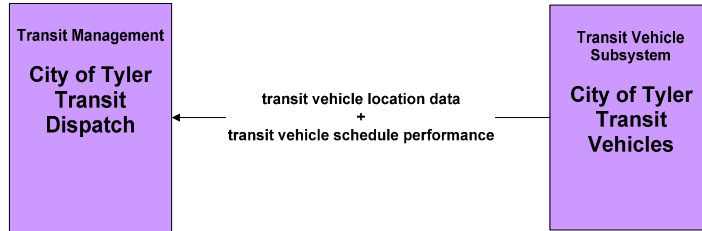
**Figure A67 – MC10 – Maintenance and Construction Activity Coordination: County Road and Bridge**



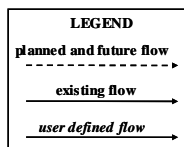
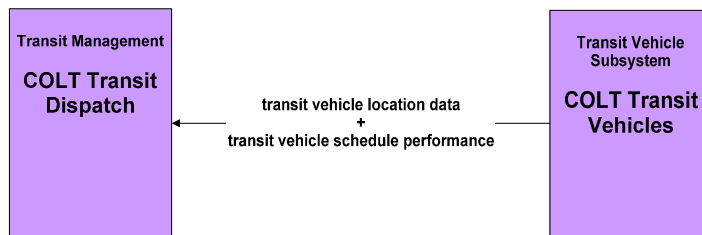
**Figure A68 – MC10 – Maintenance and Construction Activity Coordination: Municipal Public Works Departments**



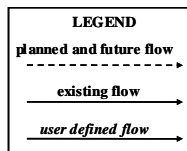
**Figure A69 – APTS1 – Transit Vehicle Tracking:  
City of Tyler Transit**



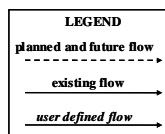
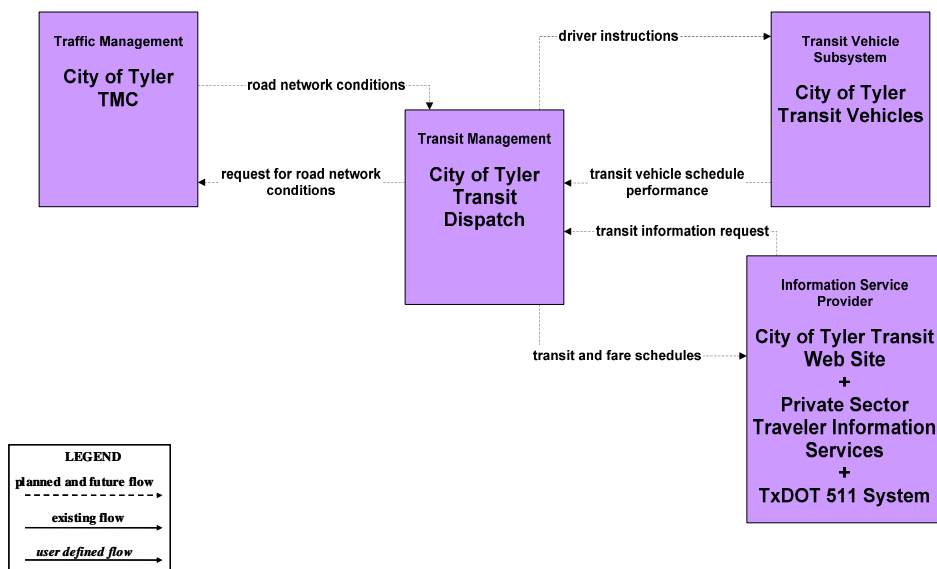
**Figure A70 – APTS1 – Transit Vehicle Tracking:  
COLT**



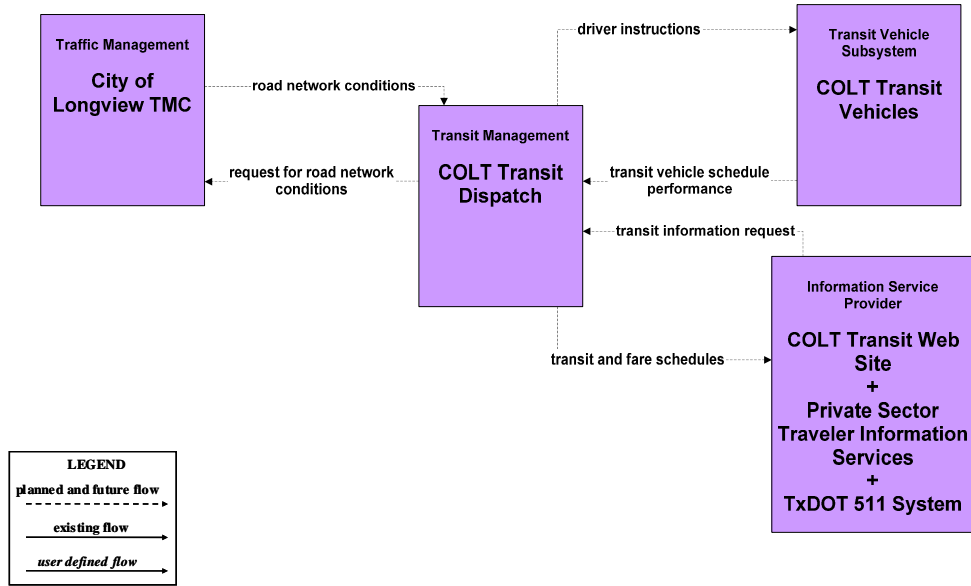
**Figure A71 – APTS1 – Transit Vehicle Tracking:  
ETCOG Rural Transit**



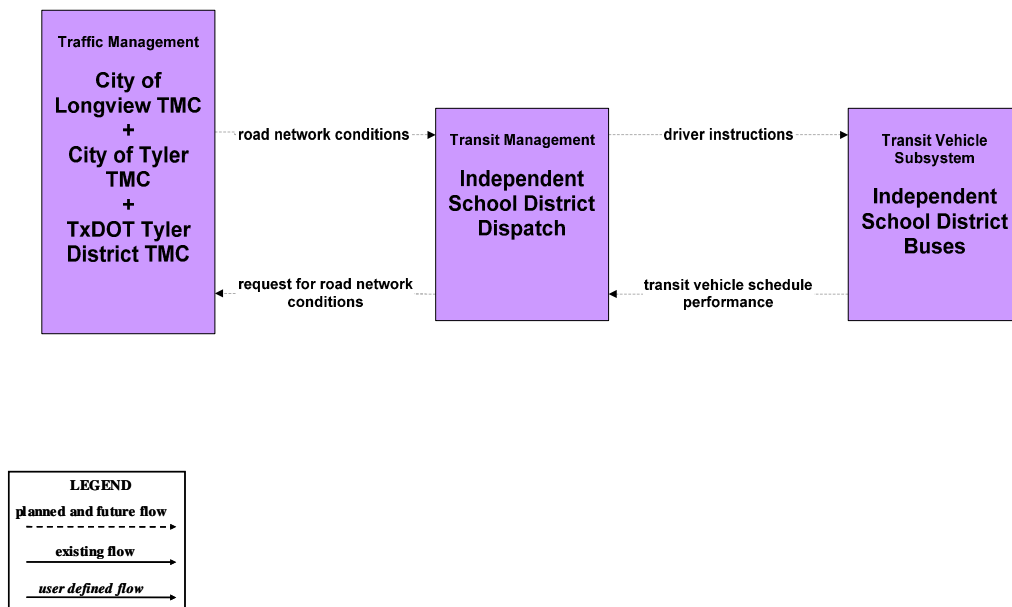
**Figure A72 – APTS2 – Transit Fixed-Route Operations:  
City of Tyler Transit**



**Figure A73 – APTS2 – Transit Fixed-Route Operations:  
City of Tyler Transit**

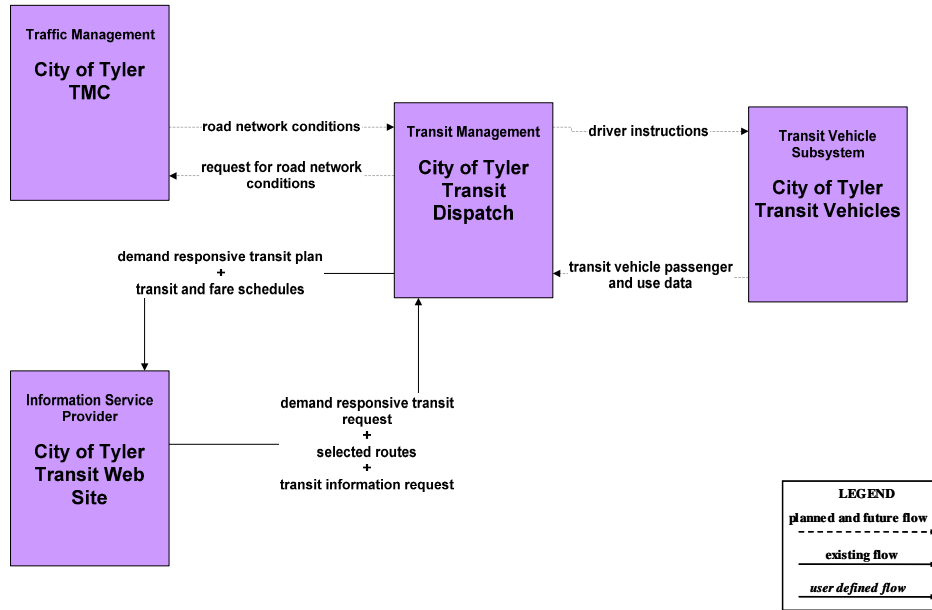


**Figure A74 – APTS2 – Transit Fixed-Route Operations:  
Independent School Districts**

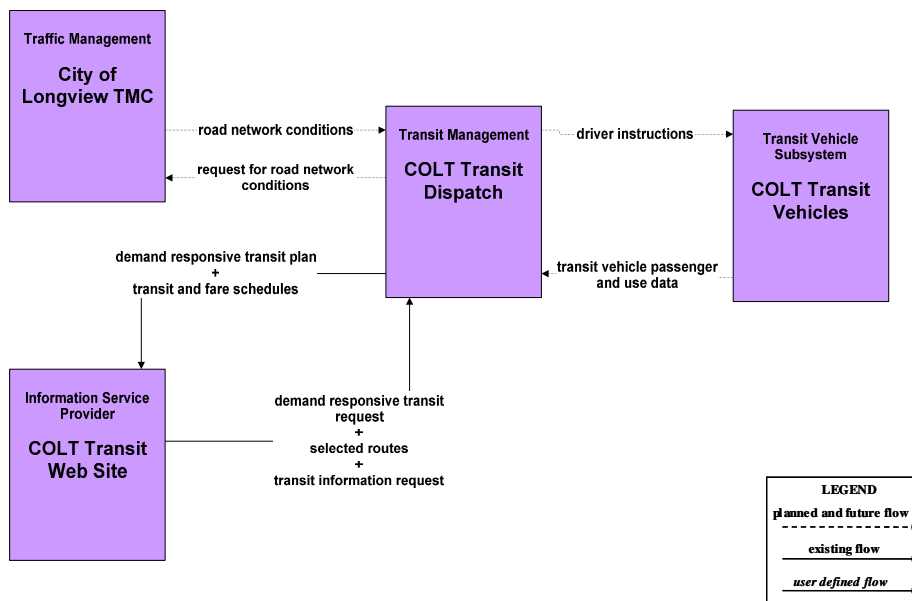




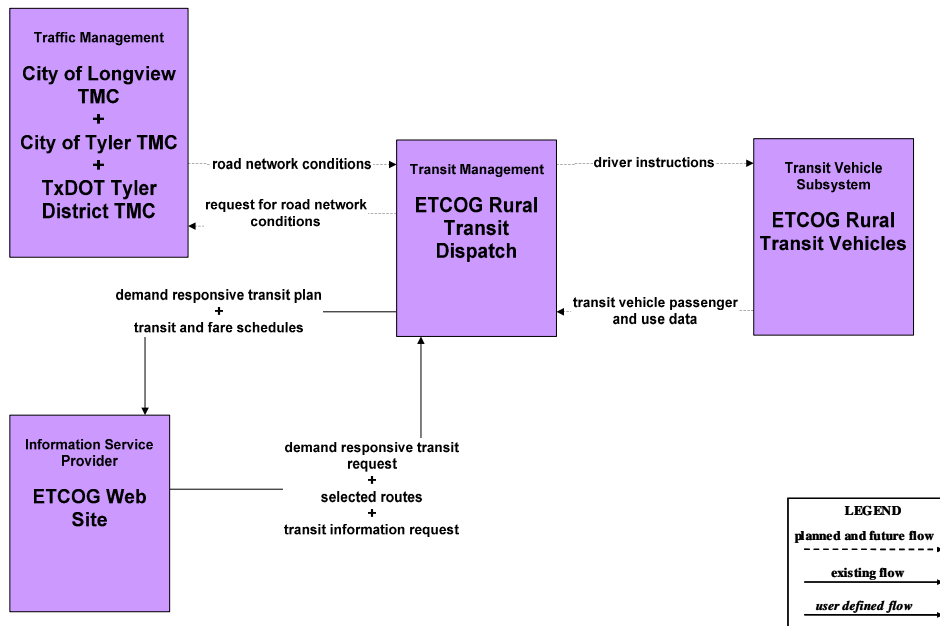
**Figure A75 – APTS3 – Demand Response Transit Operations: City of Tyler Transit**



**Figure A76 – APTS3 – Demand Response Transit Operations: COLT**



**Figure A77 – APTS3 – Demand Response Transit Operations: ETCOG Rural Transit**



**Figure A78 – APTS4 – Transit Passenger and Fare Payment: City of Tyler Transit**

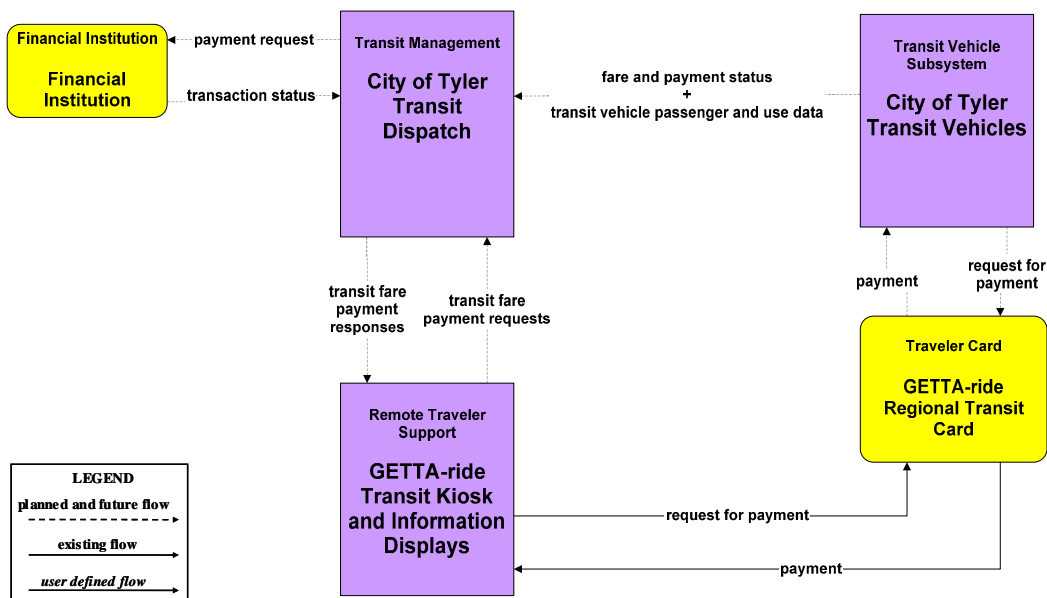


Figure A79 – APTS4 – Transit Passenger and Fare Payment: COLT

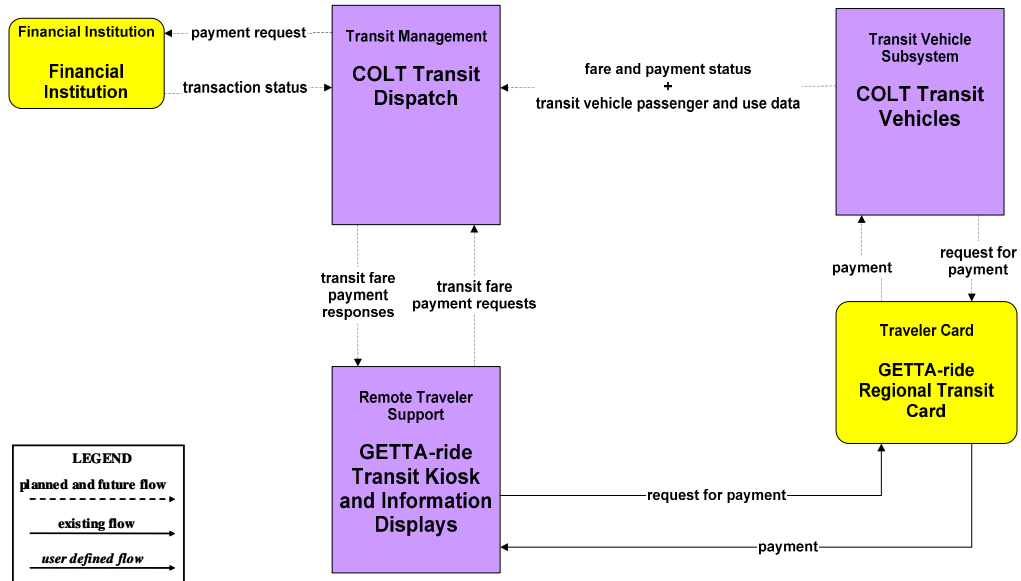
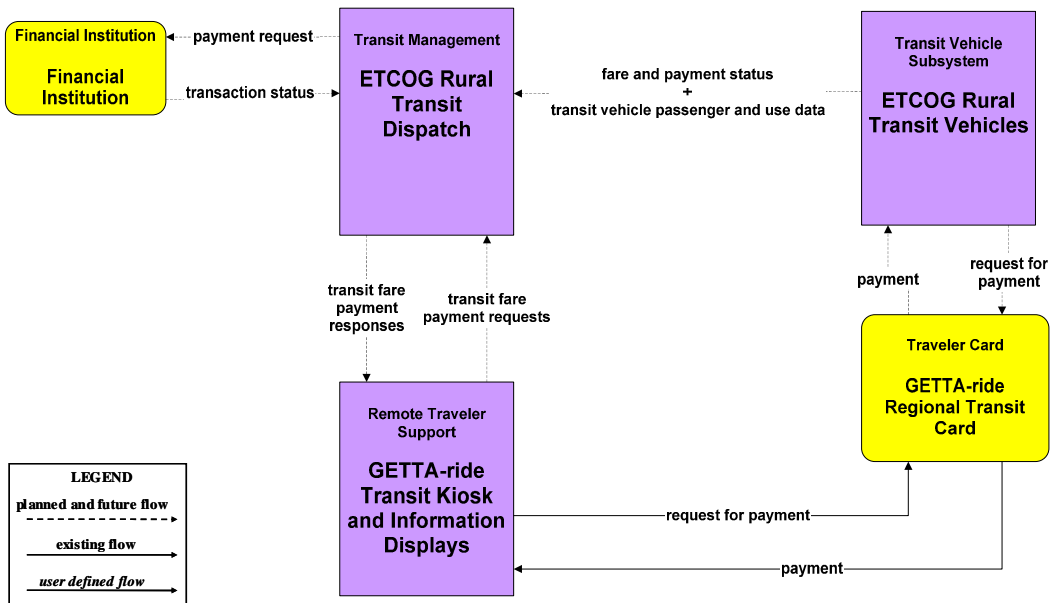
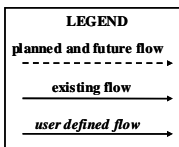
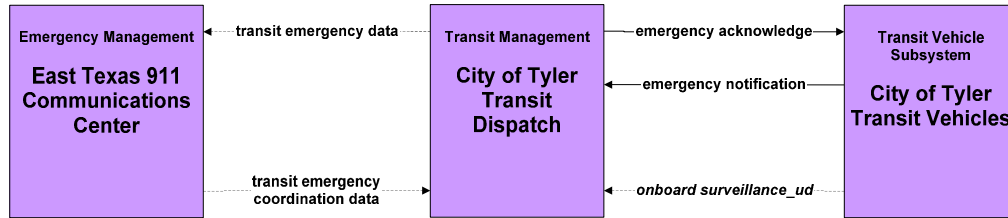


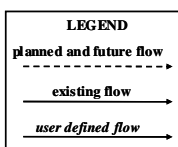
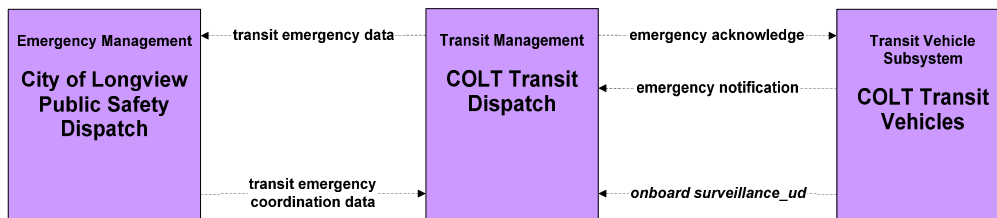
Figure A80 – APTS4 – Transit Passenger and Fare Payment: ETCOG Rural Transit



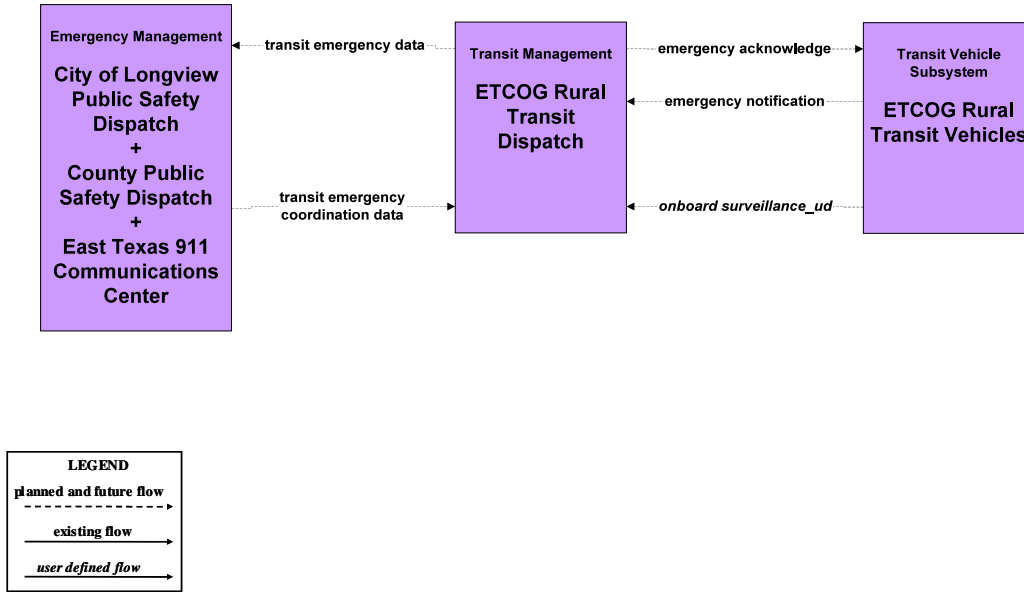
**Figure A81 – APTS5 – Transit Security:  
City of Tyler Transit**



**Figure A82 – APTS5 – Transit Security:  
COLT**



**Figure A83 – APTS5 – Transit Security:  
ETCOG Rural Transit**



**Figure A84 – APTS7 – Multimodal Coordination:  
City of Tyler Transit**

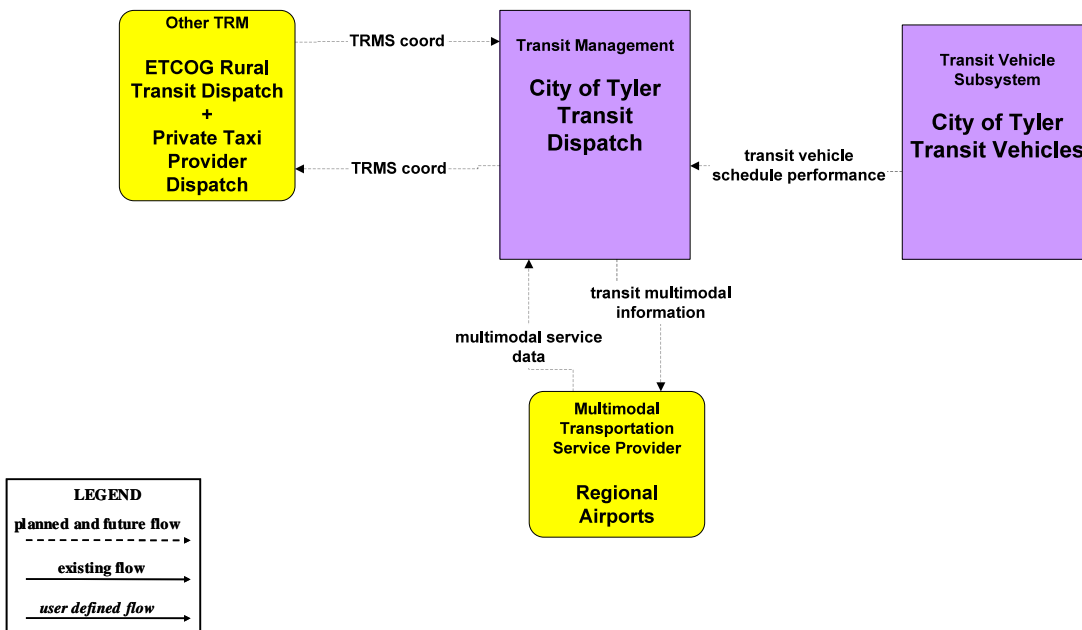


Figure A85 – APTS7 – Multimodal Coordination: COLT

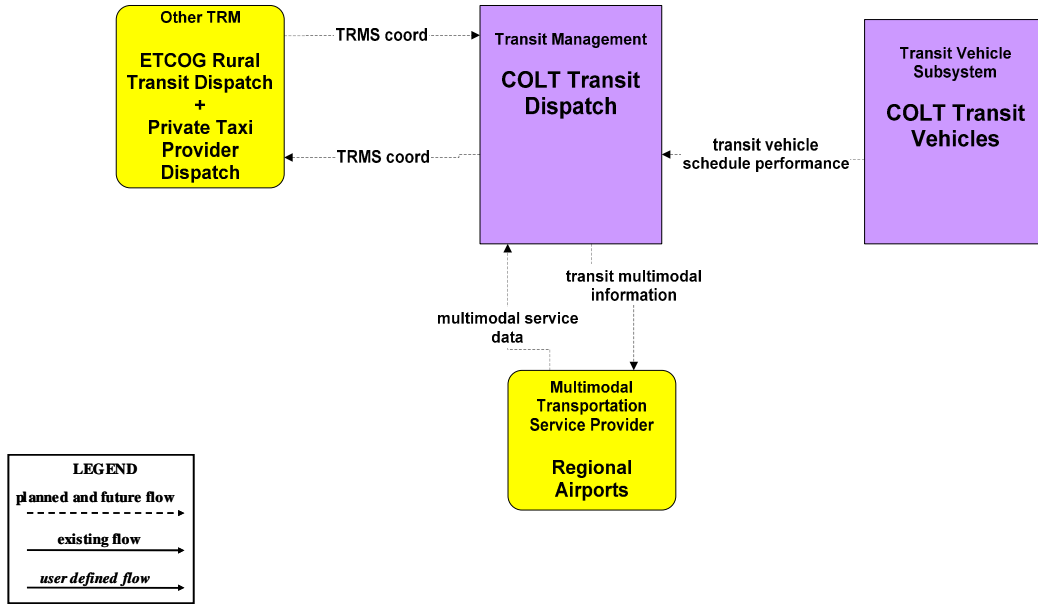
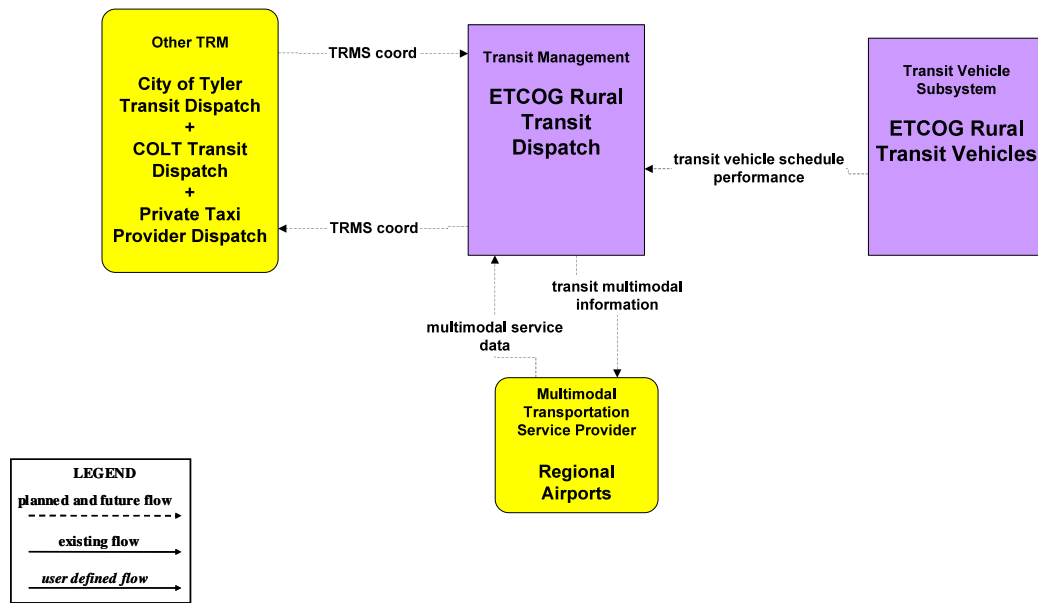
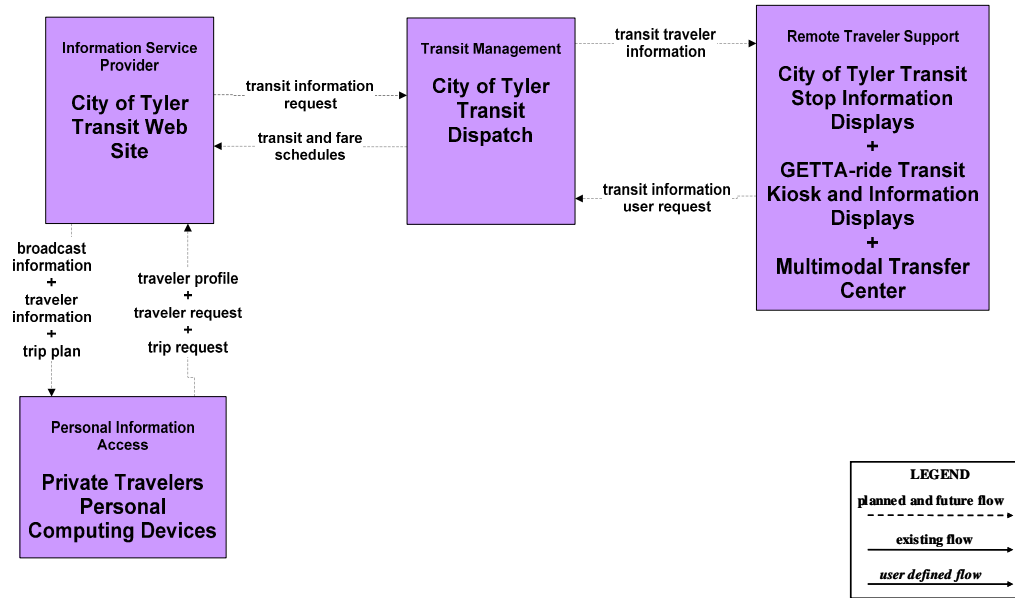


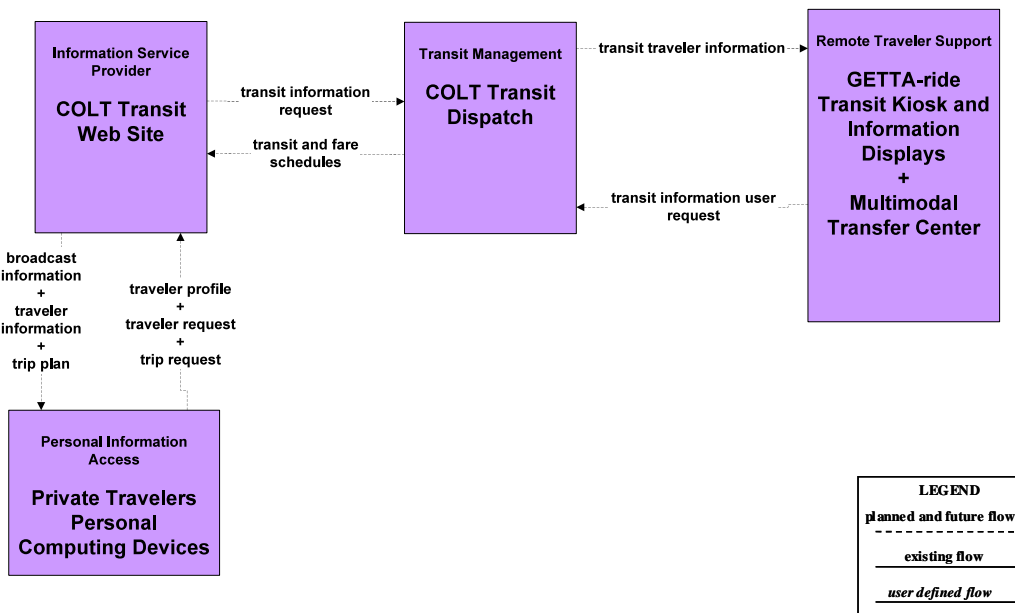
Figure A86 – APTS7 – Multimodal Coordination: ETCOG Rural Transit



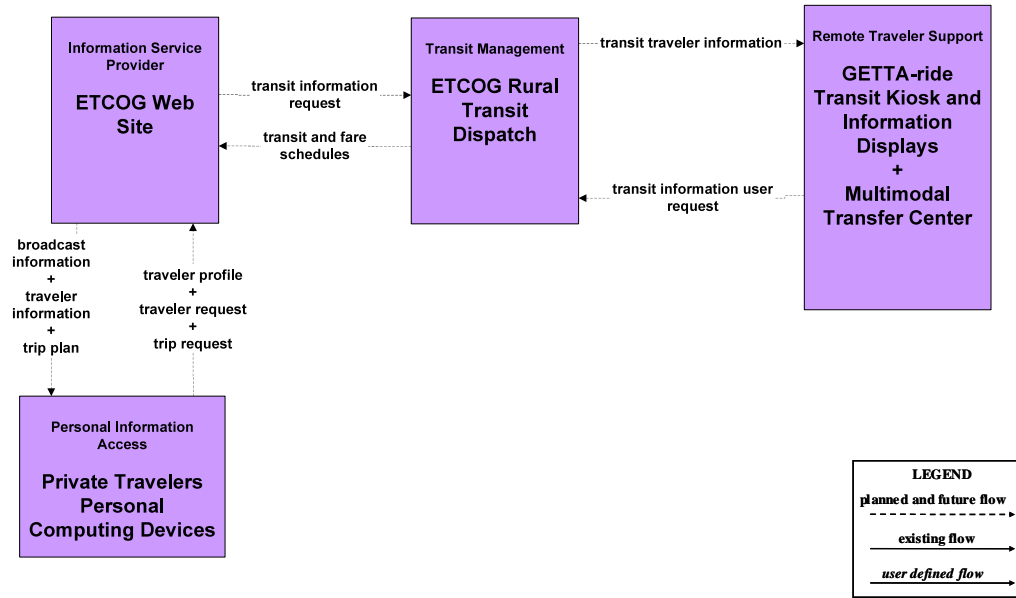
**Figure A87 – APTS8 – Transit Traveler Information:  
City of Tyler Transit**



**Figure A88 – APTS8 – Transit Traveler Information:  
COLT**



**Figure A89 – APTS8 – Transit Traveler Information: ETCOG Rural Transit**



**Figure A90 – CVO01 – Fleet Administration**

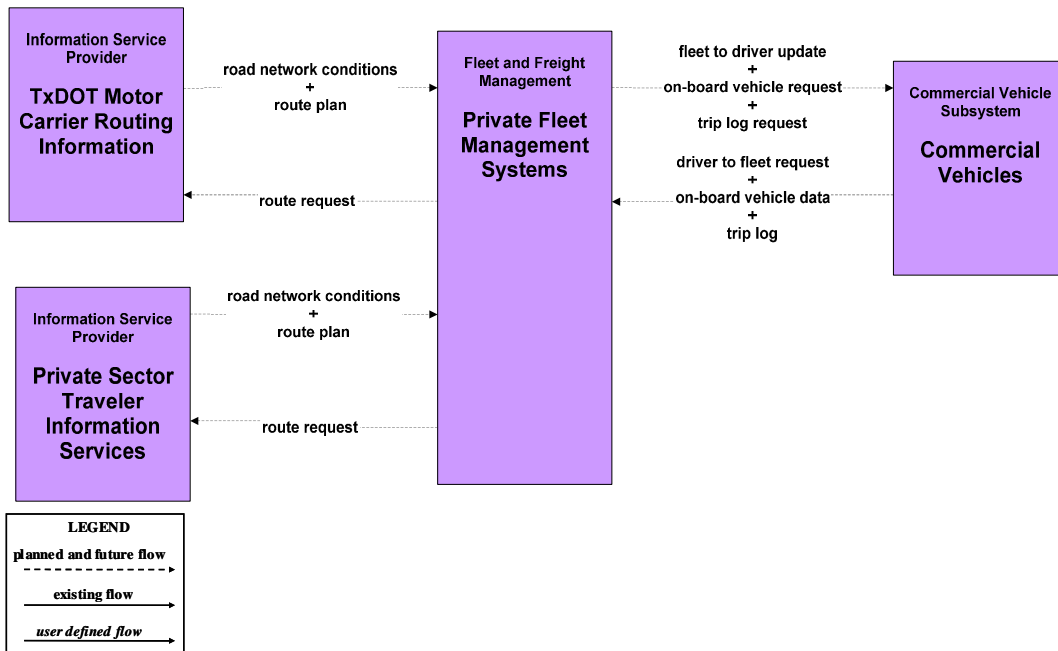




Figure A91 – CVO4 – CV Administrative Processes

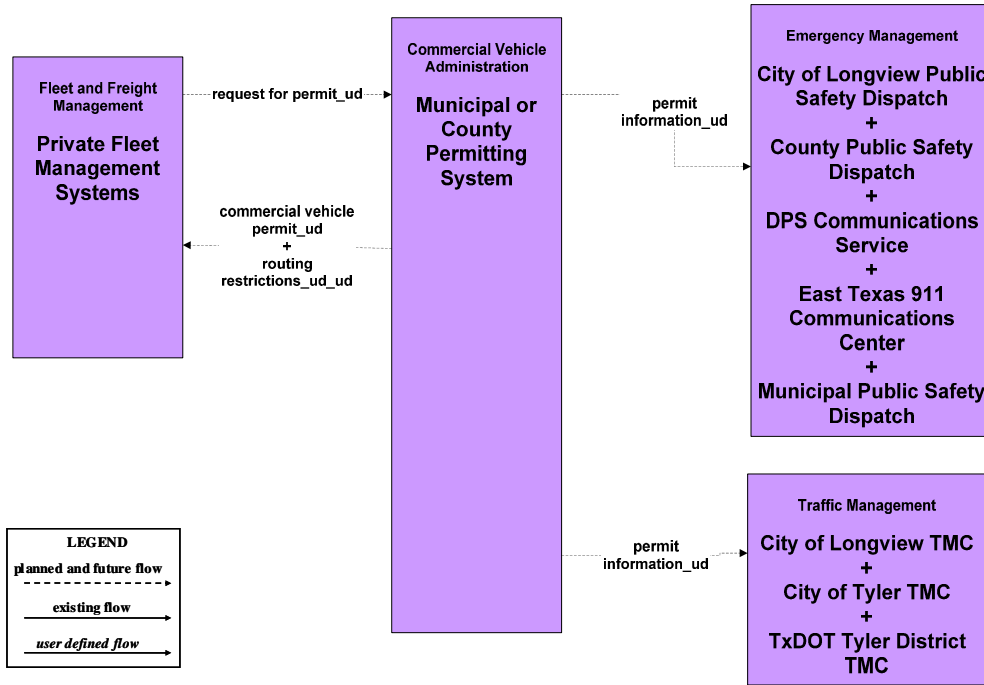


Figure A92 – CVO06 – Weigh-In-Motion

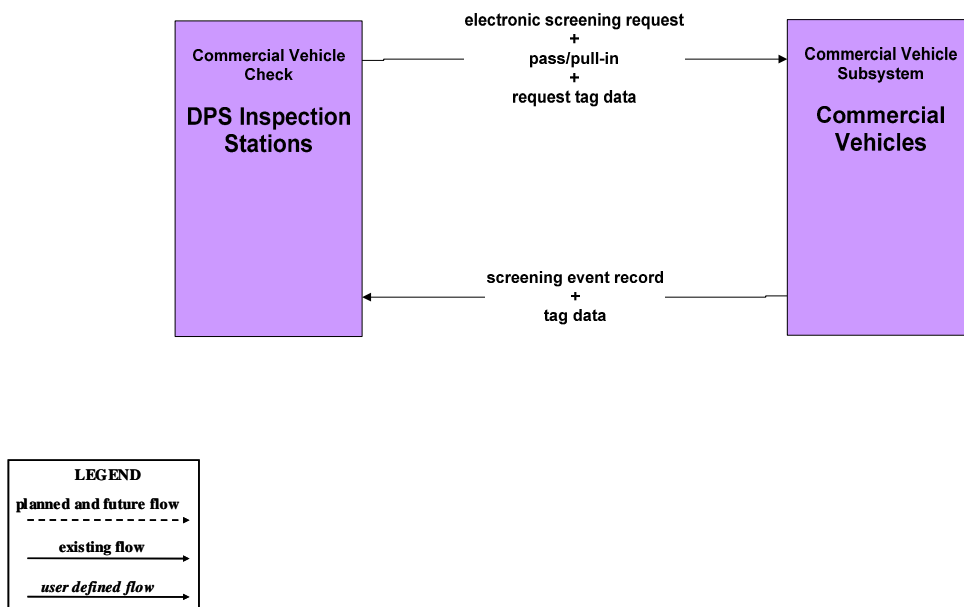


Figure A93 – CVO8 – On-Board Commercial Vehicle Operations Safety

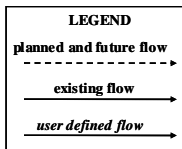
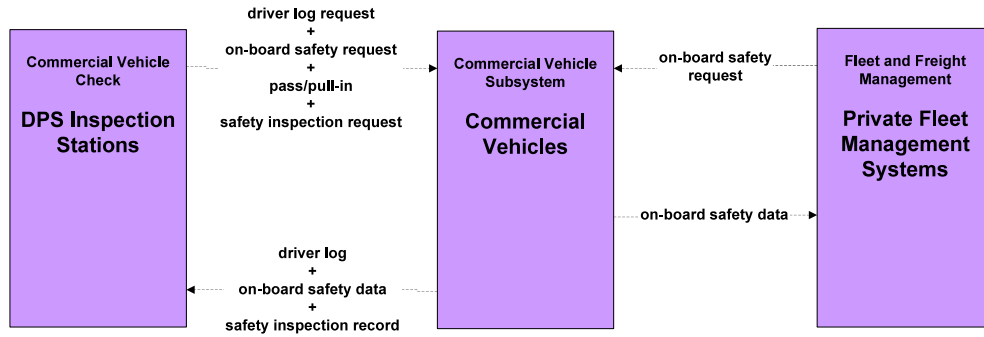


Figure A94 – CVO9 – Commercial Vehicle Operations Fleet Management

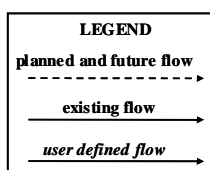
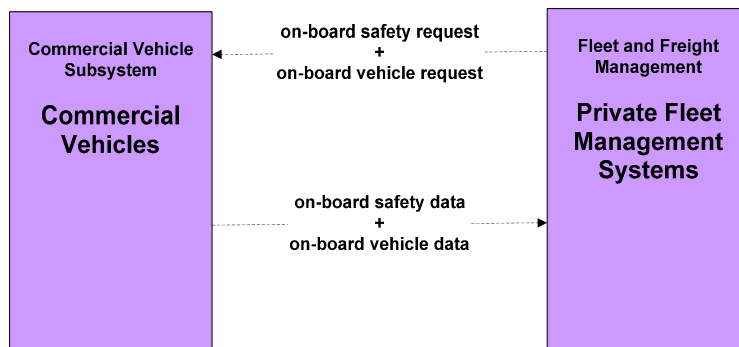


Figure A95 – CVO10 – HAZMAT

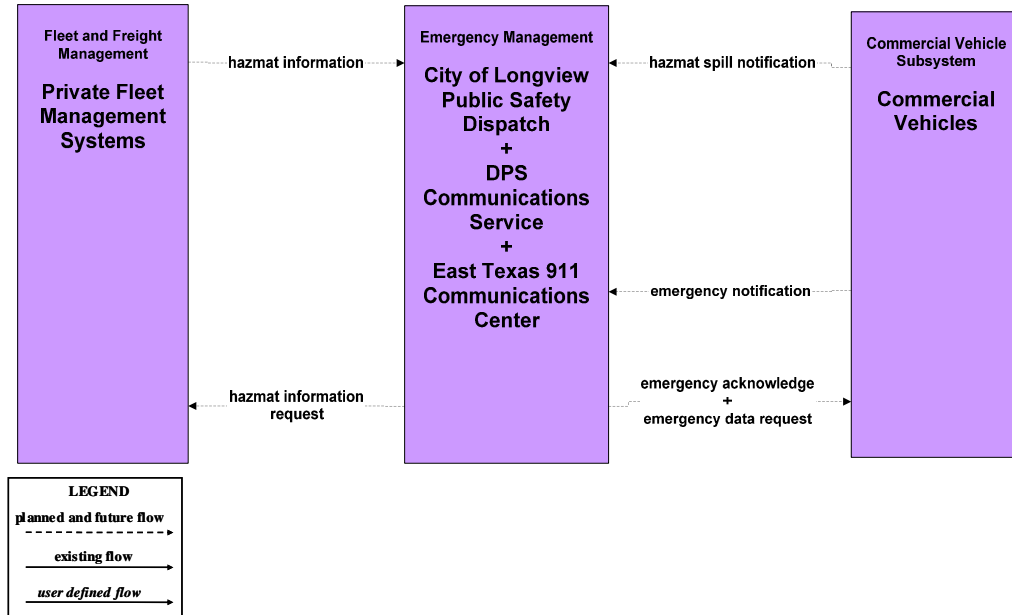
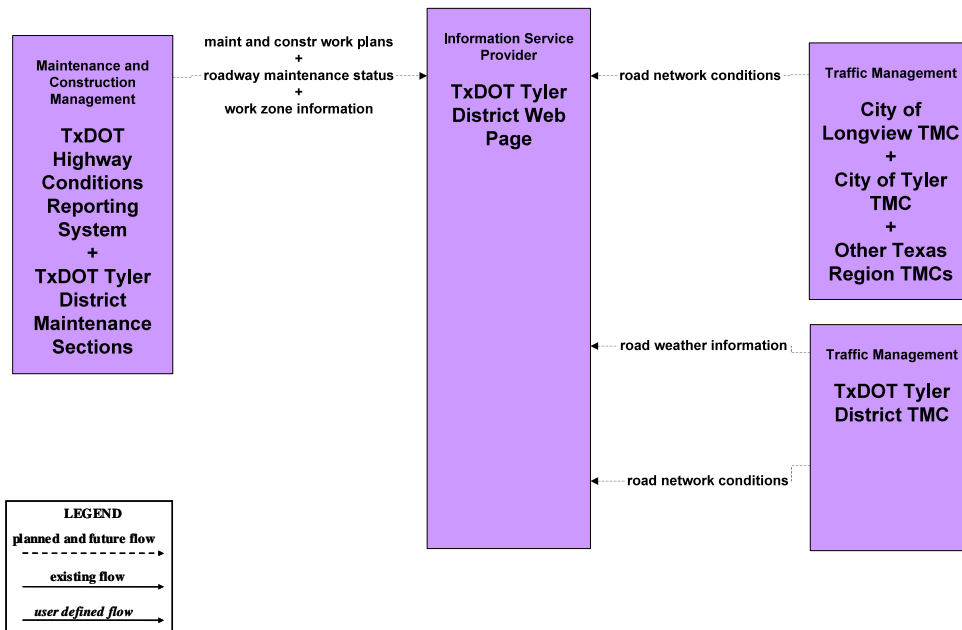
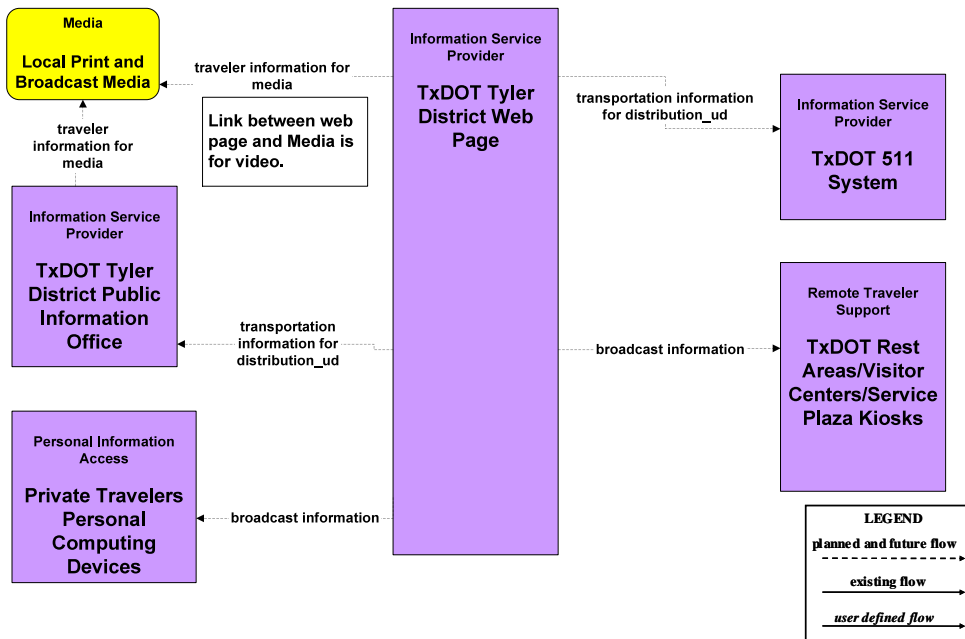


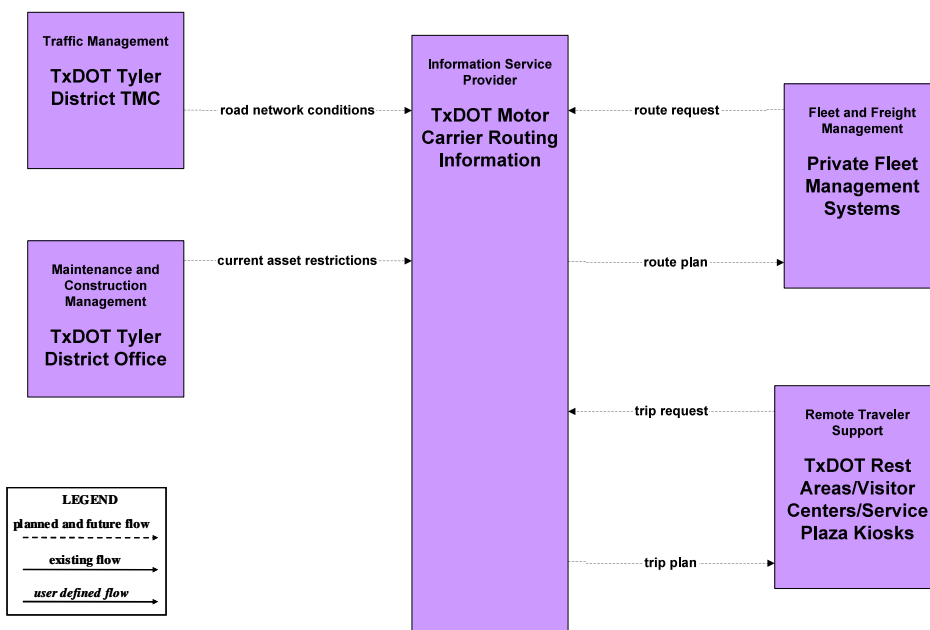
Figure A96 – ATIS1 – Broadcast Traveler Information: TxDOT Tyler District Web Page (Inputs)



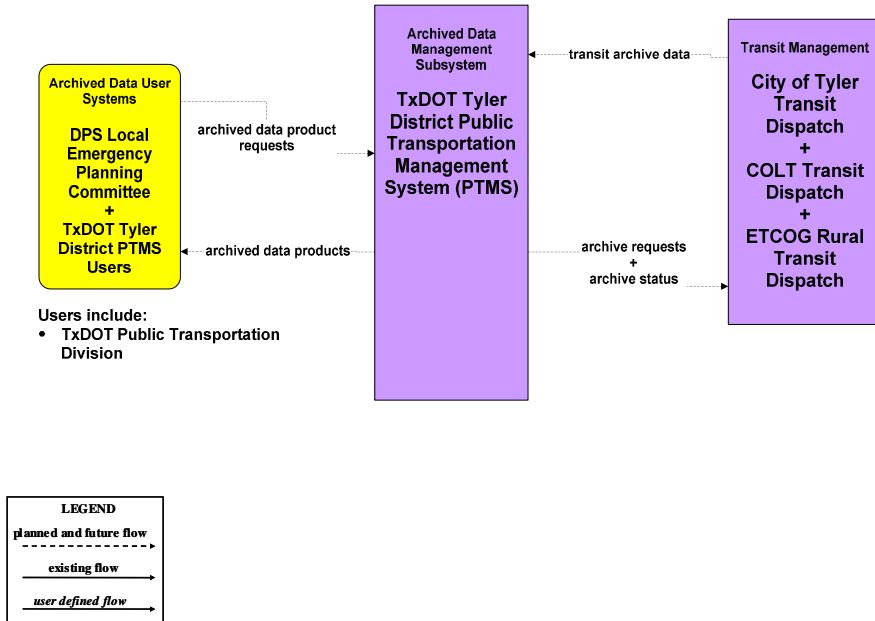
**Figure A97 – ATIS1 – Broadcast Traveler Information:  
TxDOT Tyler District Web Page (Outputs)**



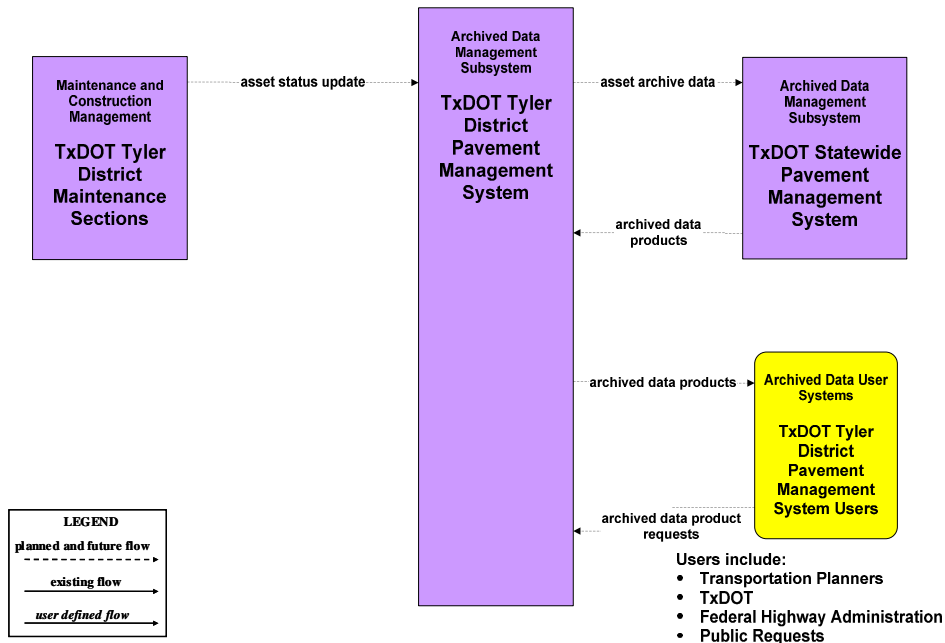
**Figure A98 – ATIS5 – ISP Based Route Guidance:  
TxDOT Motor Carrier Routing Information**



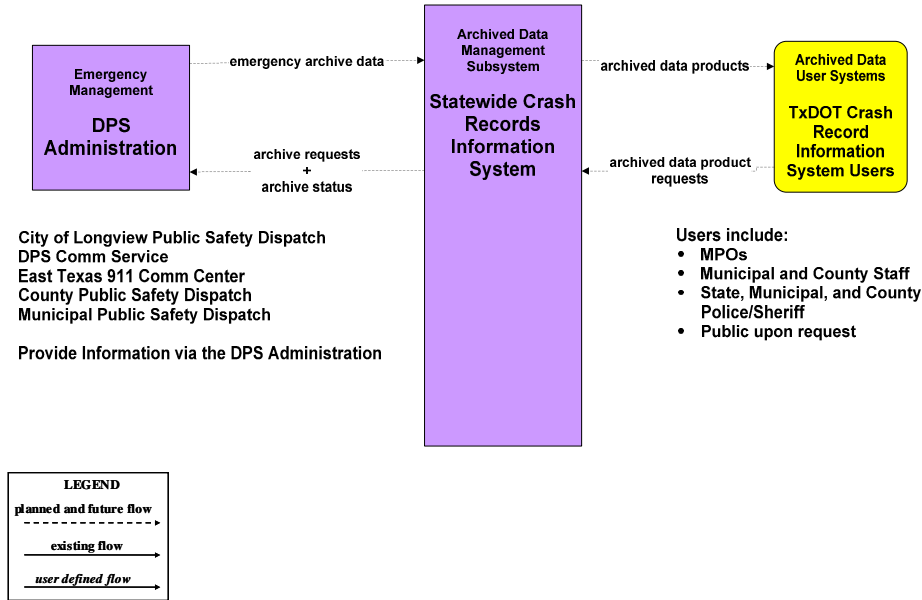
**Figure A99 – AD1 – ITS Data Mart:  
TxDOT Tyler District Public Transportation Management System (PTMS)**



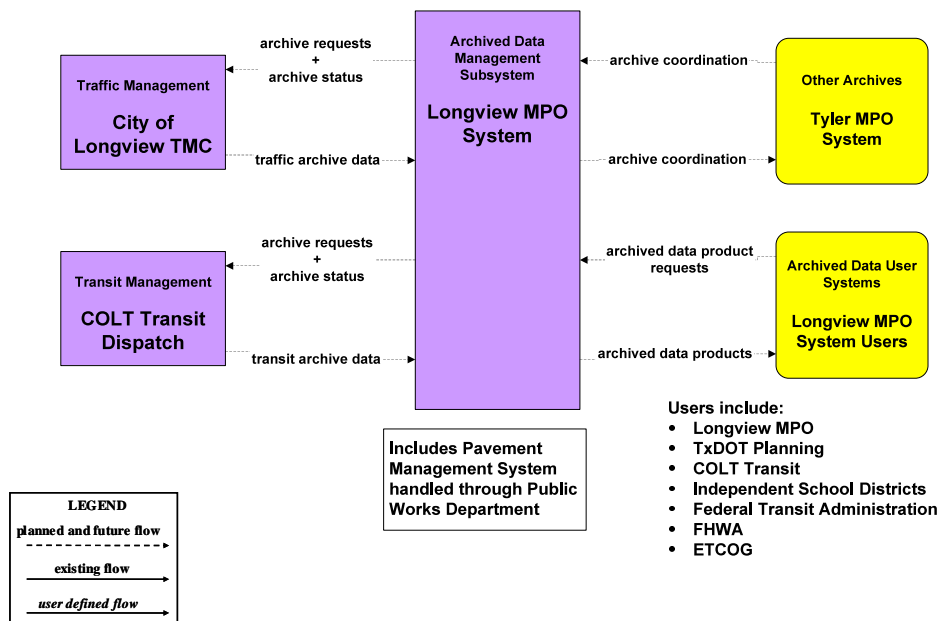
**Figure A100 – AD1 – ITS Data Mart:  
TxDOT Tyler District Pavement Management System**



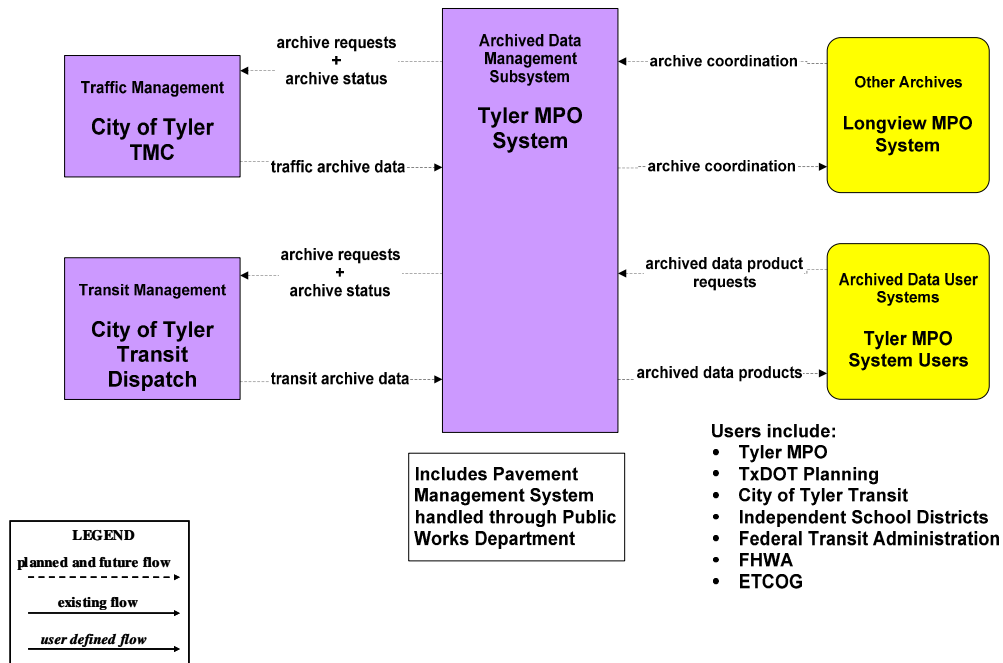
**Figure A101 – AD1 – ITS Data Mart:  
Statewide Crash Records Information System**



**Figure A102 – AD2 – ITS Data Warehouse:  
Longview MPO**



**Figure A103 – AD2 – ITS Data Warehouse:  
Tyler MPO**





## **APPENDIX B – INTERFACE DIAGRAMS**



## APPENDIX B

### LIST OF FIGURES

Figure B1 – City of Longview Field Equipment Interfaces .....	B-1
Figure B2 – City of Longview Fire/EMS Vehicles Interfaces .....	B-2
Figure B3 – City of Longview Police Vehicles Interfaces .....	B-3
Figure B4 – City of Longview Public Safety Dispatch Interfaces .....	B-4
Figure B5 – City of Longview TMC Interfaces .....	B-5
Figure B6 – City of Tyler Field Equipment Interfaces .....	B-6
Figure B7 – City of Tyler Fire Vehicles Interfaces .....	B-7
Figure B8 – City of Tyler Police Vehicles Interfaces .....	B-8
Figure B9 – City of Tyler TMC Interfaces .....	B-9
Figure B10 – City of Tyler Transit Dispatch Interfaces .....	B-10
Figure B11 – City of Tyler Transit Stop Information Displays Interfaces .....	B-11
Figure B12 – City of Tyler Transit Vehicles Interfaces .....	B-12
Figure B13 – City of Tyler Transit Web Site Interfaces .....	B-13
Figure B14 – COLT Transit Dispatch Interfaces .....	B-14
Figure B15 – COLT Transit Vehicles Interfaces .....	B-15
Figure B16 – COLT Transit Web Site Interfaces .....	B-16
Figure B17 – Commercial Vehicles Interfaces .....	B-17
Figure B18 – Community Air Quality Information Office System Interfaces .....	B-18
Figure B19 – Community Convention and Visitors Bureau Interfaces .....	B-19
Figure B20 – County EOC Interfaces .....	B-20
Figure B21 – County Public Safety Dispatch Interfaces .....	B-21
Figure B22 – County Road and Bridge Interfaces .....	B-22
Figure B23 – County Road and Bridge Equipment Repair Interfaces .....	B-23
Figure B24 – County Road and Bridge Field Equipment Interfaces .....	B-24
Figure B25 – County Road and Bridge Maintenance Yard Interfaces .....	B-25
Figure B26 – County Road and Bridge Vehicles Interfaces .....	B-26
Figure B27 – DPS Administration Interfaces .....	B-27
Figure B28 – DPS Communications Service Interfaces .....	B-28
Figure B29 – DPS Emergency Vehicles Interfaces .....	B-29
Figure B30 – DPS Inspection Stations Interfaces .....	B-30
Figure B31 – DPS Local Emergency Planning Committee Interfaces .....	B-31
Figure B32 – East Texas 911 Communications Center Interfaces .....	B-32
Figure B33 – East Texas Medical Center EMS Interfaces .....	B-33
Figure B34 – ETCOG Planning Systems and Operational Database Interfaces .....	B-34
Figure B35 – ETCOG Rural Transit Dispatch Interfaces .....	B-35
Figure B36 – ETCOG Rural Transit Vehicles Interfaces .....	B-36
Figure B37 – ETCOG Web Site Interfaces .....	B-37
Figure B38 – Financial Institution Interfaces .....	B-38
Figure B39 – GETTA-ride Regional Transit Card Interfaces .....	B-39
Figure B40 – GETTA-ride Transit Kiosk and Information Displays Interfaces .....	B-40
Figure B41 – Independent School District Buses Interfaces .....	B-41
Figure B42 – Independent School District Dispatch Interfaces .....	B-42
Figure B43 – Local Print and Broadcast Media Interfaces .....	B-43
Figure B44 – Longview MPO System Interfaces .....	B-44
Figure B45 – Longview MPO System Users Interfaces .....	B-45
Figure B46 – Multimodal Transfer Center Interfaces .....	B-46
Figure B47 – Municipal Government EOC Interfaces .....	B-47
Figure B48 – Municipal or County Emergency Vehicles Interfaces .....	B-48
Figure B49 – Municipal or County Permitting System Interfaces .....	B-49
Figure B50 – Municipal Public Safety Dispatch Interfaces .....	B-50
Figure B51 – Municipal PWD Interfaces .....	B-51
Figure B52 – Municipal PWD Equipment Repair Interfaces .....	B-52
Figure B53 – Municipal PWD Maintenance Yard Interfaces .....	B-53
Figure B54 – Municipal PWD Vehicles Interfaces .....	B-54

## APPENDIX B

### LIST OF FIGURES

Figure B55 – Municipal Traffic Signal Systems Interfaces .....	B-55
Figure B56 – National Weather Service Interfaces .....	B-56
Figure B57 – Other States TMCs Interfaces .....	B-57
Figure B58 – Other Texas Region TMCs Interfaces .....	B-58
Figure B59 – Other TxDOT District Maintenance Sections Interfaces .....	B-59
Figure B60 – Private EMS Vehicles Interfaces .....	B-60
Figure B61 – Private Fleet Management Systems Interfaces .....	B-61
Figure B62 – Private Sector Traveler Information Services Interfaces .....	B-62
Figure B63 – Private Taxi Provider Dispatch Interfaces .....	B-63
Figure B64 – Private Tow/Wrecker Dispatch Interfaces .....	B-64
Figure B65 – Private Tow/Wrecker Vehicles Interfaces .....	B-65
Figure B66 – Private Travelers Personal Computing Devices Interfaces .....	B-66
Figure B67 – Private Vehicles Interfaces .....	B-67
Figure B68 – Private Weather Service Interfaces .....	B-68
Figure B69 – Rail Operators Interfaces .....	B-69
Figure B70 – Rail Operators Wayside Equipment Interfaces .....	B-70
Figure B71 – Regional Airports Interfaces .....	B-71
Figure B72 – Regional Medical Center Dispatch Interfaces .....	B-72
Figure B73 – State EOC Interfaces .....	B-73
Figure B74 – State of Texas Parks and Wildlife Texas State Railroad Interfaces .....	B-74
Figure B75 – Statewide Crash Records Information System Interfaces .....	B-75
Figure B76 – TCEQ Field Emissions Monitors Interfaces .....	B-76
Figure B77 – TCEQ Monitor Operations Section Interfaces .....	B-77
Figure B78 – TxDOT 511 System Interfaces .....	B-78
Figure B79 – TxDOT Area Engineers Office Interfaces .....	B-79
Figure B80 – TxDOT BRINSAP Interfaces .....	B-80
Figure B81 – TxDOT Crash Record Information System Users Interfaces .....	B-81
Figure B82 – TxDOT District Shop Interfaces .....	B-82
Figure B83 – TxDOT Fort Worth TMC (TransVision) Interfaces .....	B-83
Figure B84 – TxDOT Highway Conditions Reporting System Interfaces .....	B-84
Figure B85 – TxDOT Motor Carrier Routing Information Interfaces .....	B-85
Figure B86 – TxDOT Rest Areas/Visitor Centers/Service Plaza Kiosks Interfaces .....	B-86
Figure B87 – TxDOT Statewide Pavement Management System Interfaces .....	B-87
Figure B88 – TxDOT Tyler District Anti-icing Equipment Interfaces .....	B-88
Figure B89 – TxDOT Tyler District CCTV Interfaces .....	B-89
Figure B90 – TxDOT Tyler District CVO Corridor System Interfaces .....	B-90
Figure B91 – TxDOT Tyler District DMS Interfaces .....	B-91
Figure B92 – TxDOT Tyler District Environmental Sensors Interfaces .....	B-92
Figure B93 – TxDOT Tyler District Field Sensors Interfaces .....	B-93
Figure B94 – TxDOT Tyler District HAR Interfaces .....	B-94
Figure B95 – TxDOT Tyler District Maintenance Section Yards Interfaces .....	B-95
Figure B96 – TxDOT Tyler District Maintenance Sections Interfaces .....	B-96
Figure B97 – TxDOT Tyler District Maintenance Vehicles Interfaces .....	B-97
Figure B98 – TxDOT Tyler District Office Interfaces .....	B-98
Figure B99 – TxDOT Tyler District Pavemenet Management System Interfaces .....	B-99
Figure B100 – TxDOT Tyler District Pavement Management System Users Interfaces .....	B-100
Figure B101 – TxDOT Tyler District PTMS Users Interfaces .....	B-101
Figure B102 – TxDOT Tyler District Public Information Office Interfaces .....	B-102
Figure B103 – TxDOT Tyler District Public Transportation Management System (PTMS) Interfaces .....	B-103
Figure B104 – TxDOT Tyler District TMC Interfaces .....	B-104
Figure B105 – TxDOT Tyler District Traffic Signals Interfaces .....	B-105
Figure B106 – TxDOT Tyler District Transit Providers Archive System Interfaces .....	B-106
Figure B107 – TxDOT Tyler District Web Page .....	B-107
Figure B108 – TxDOT Tyler District Work Zone Equipment Interfaces .....	B-108



## **APPENDIX B**

### **LIST OF FIGURES**

Figure B109 – Tyler MPO System Interfaces.....	B-109
Figure B110 – Tyler MPO System Users Interfaces.....	B-110
Figure B111 – Tyler Regional Incident and Mutual Aid Network Interfaces.....	B-111

Figure B1 – City of Longview Field Equipment Interfaces

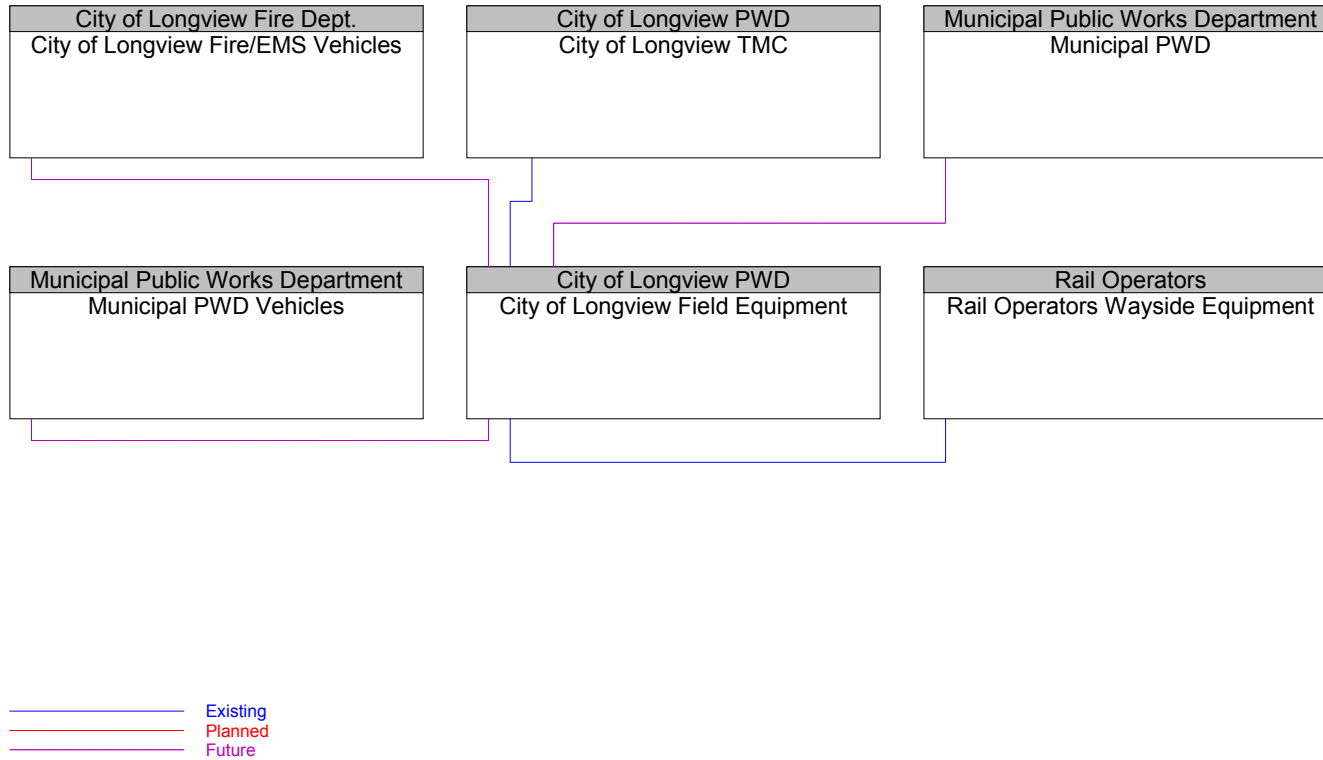


Figure B2 – City of Longview Fire/EMS Vehicles Interfaces

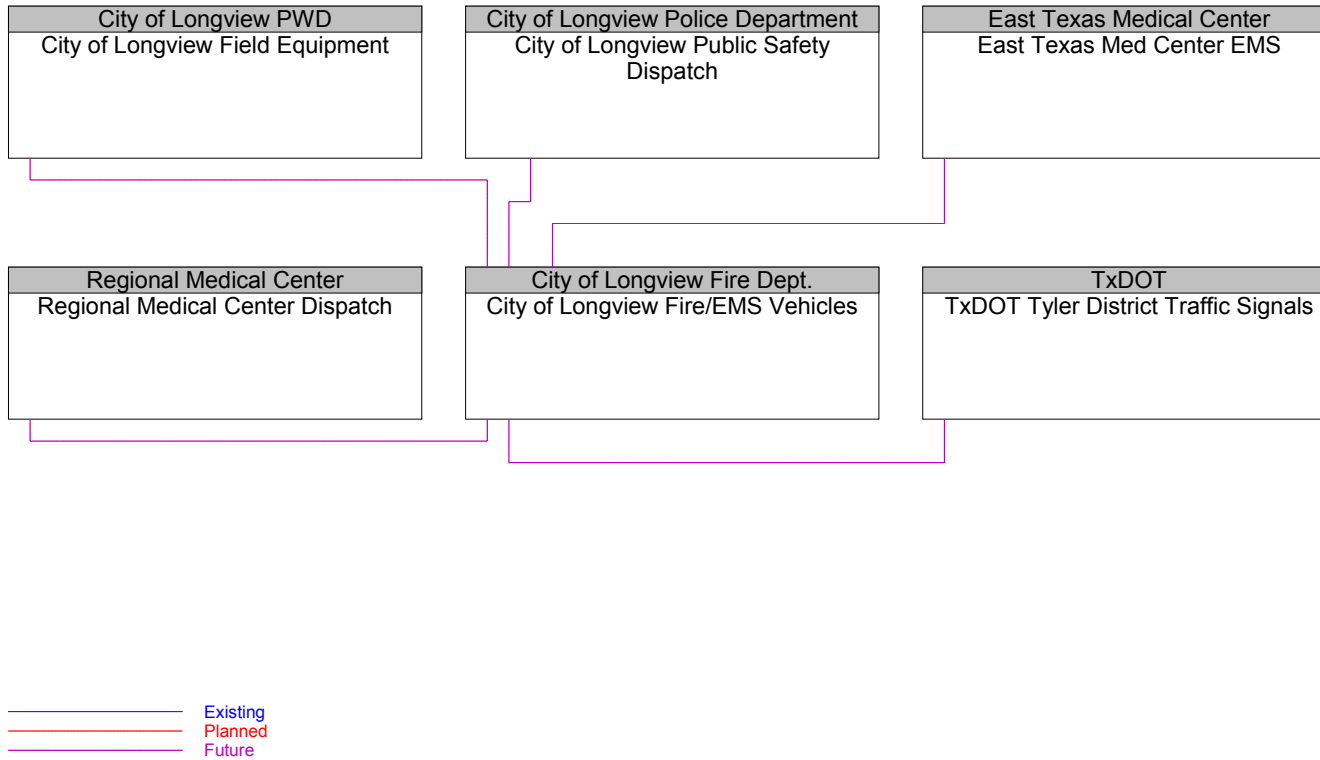
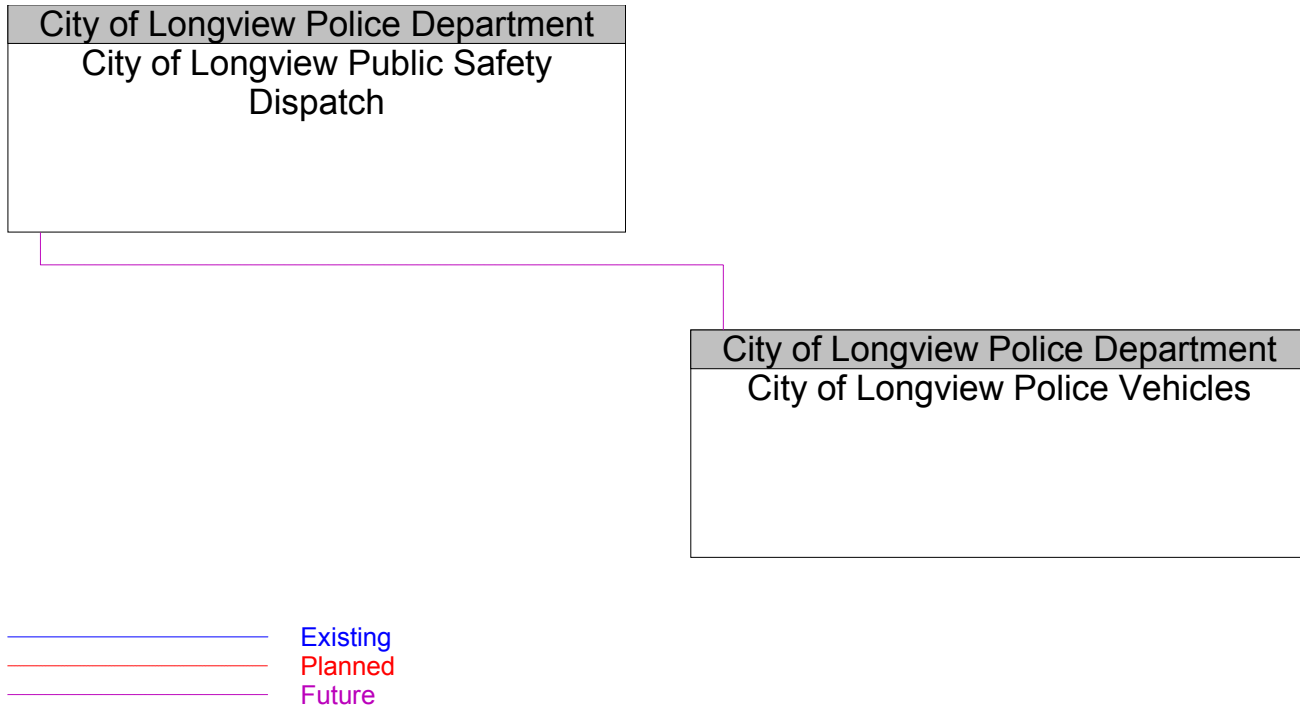


Figure B3 – City of Longview Police Vehicles Interfaces



**Figure B4 – City of Longview Public Safety Dispatch Interfaces**

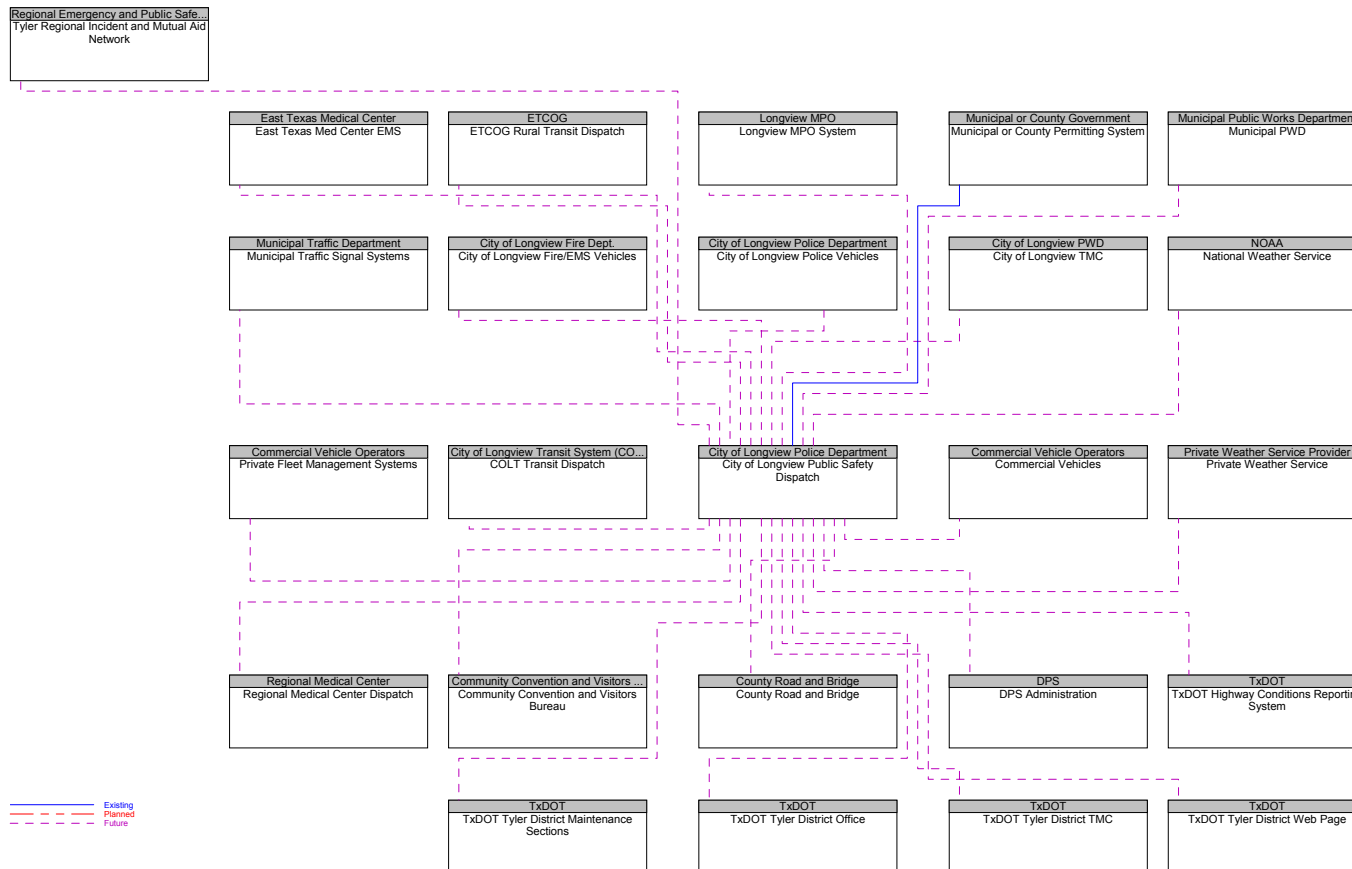
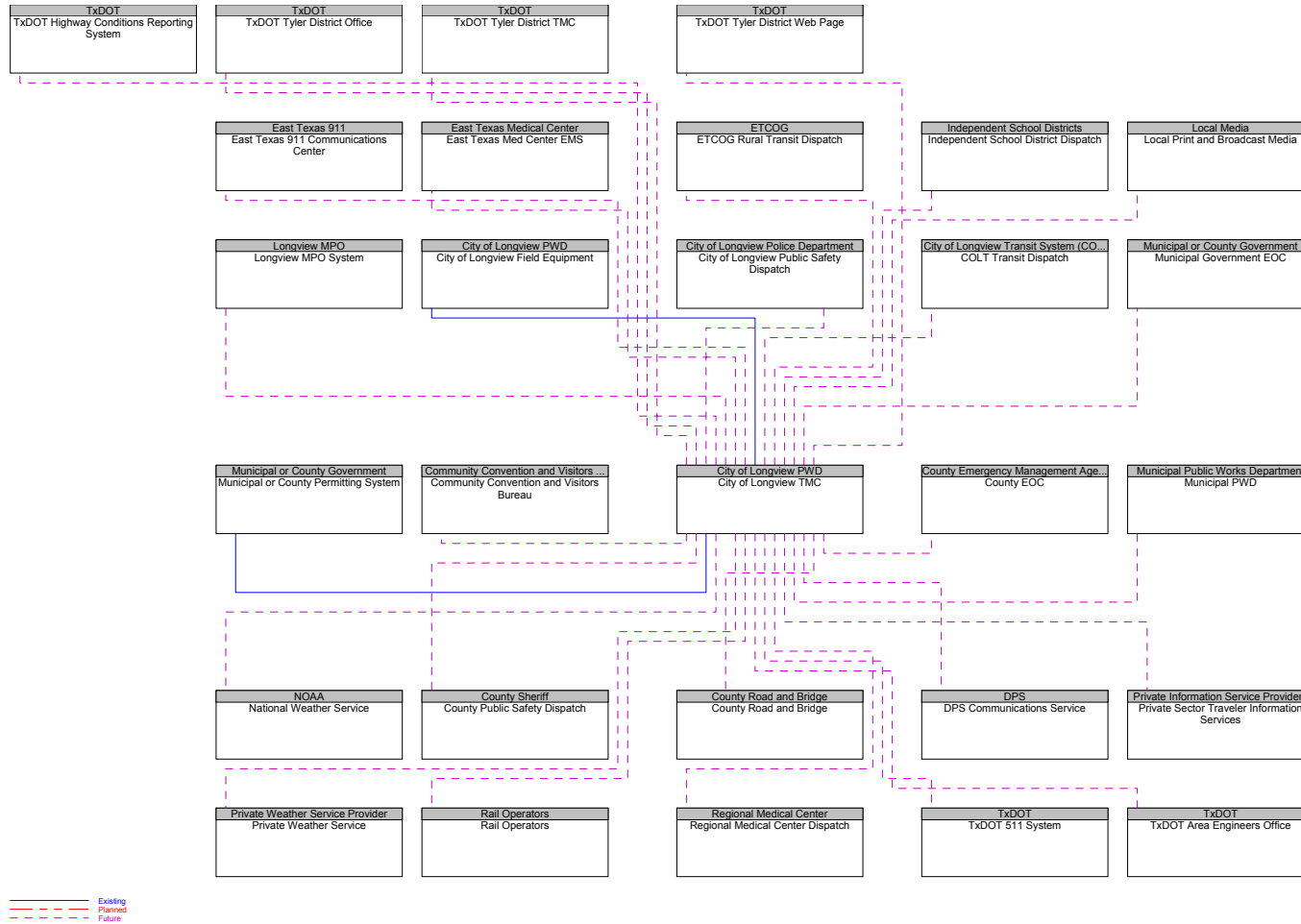


Figure B5 – City of Longview TMC Interfaces





**Figure B6 – City of Tyler Field Equipment Interfaces**

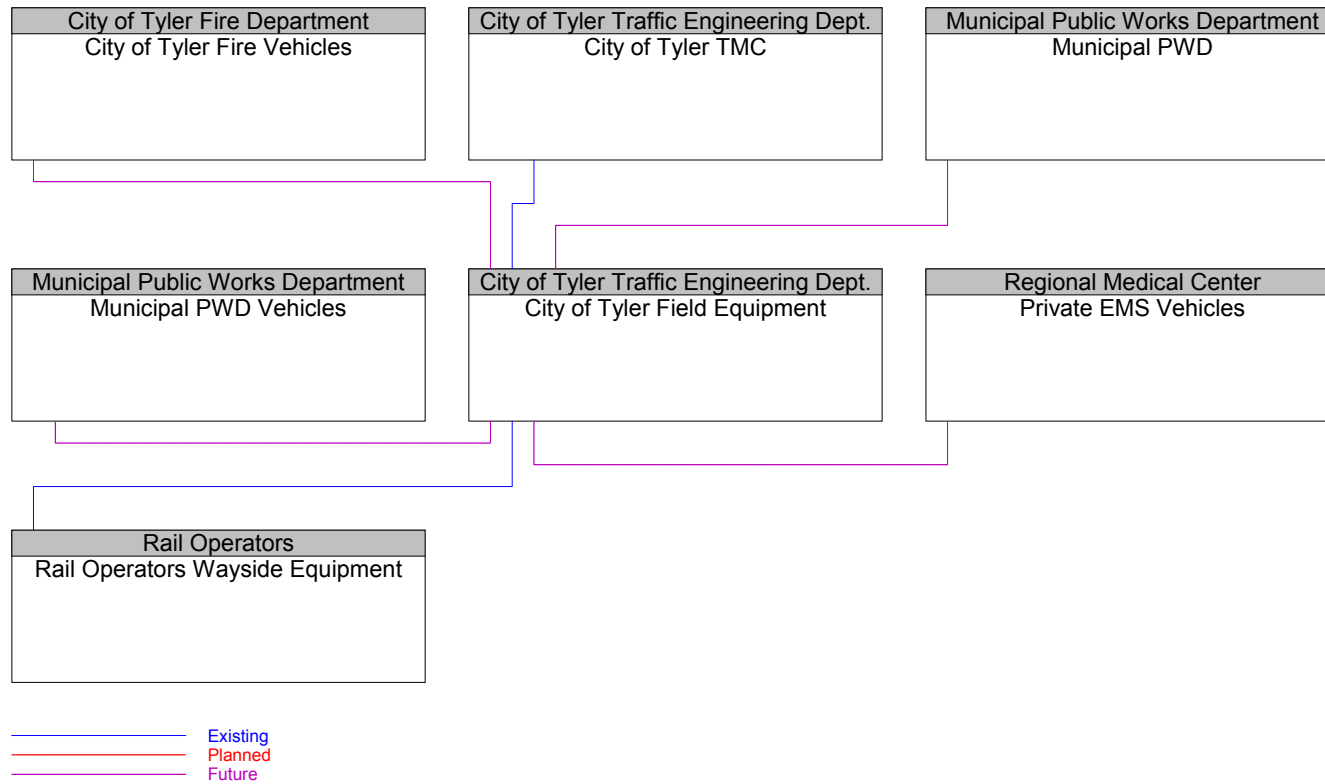




Figure B7 – City of Tyler Fire Vehicles Interfaces

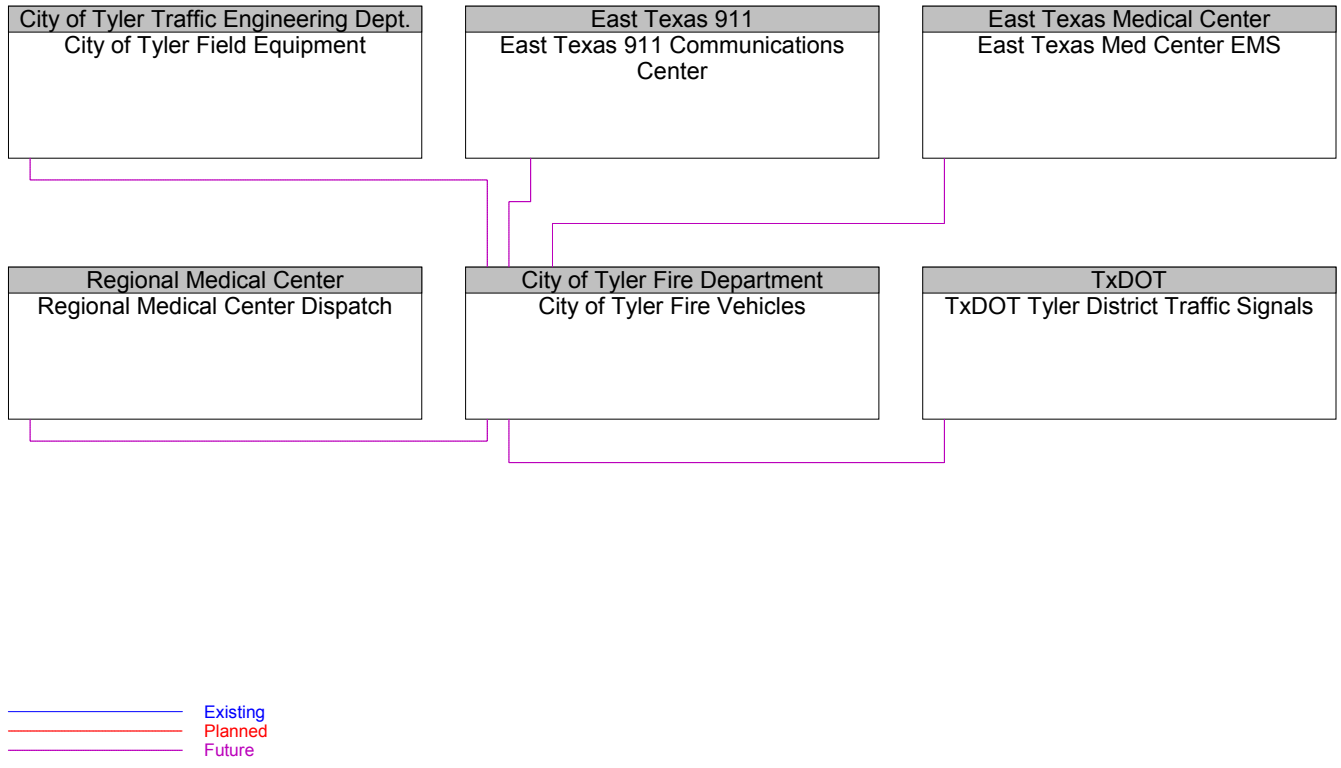




Figure B8 – City of Tyler Police Vehicles Interfaces

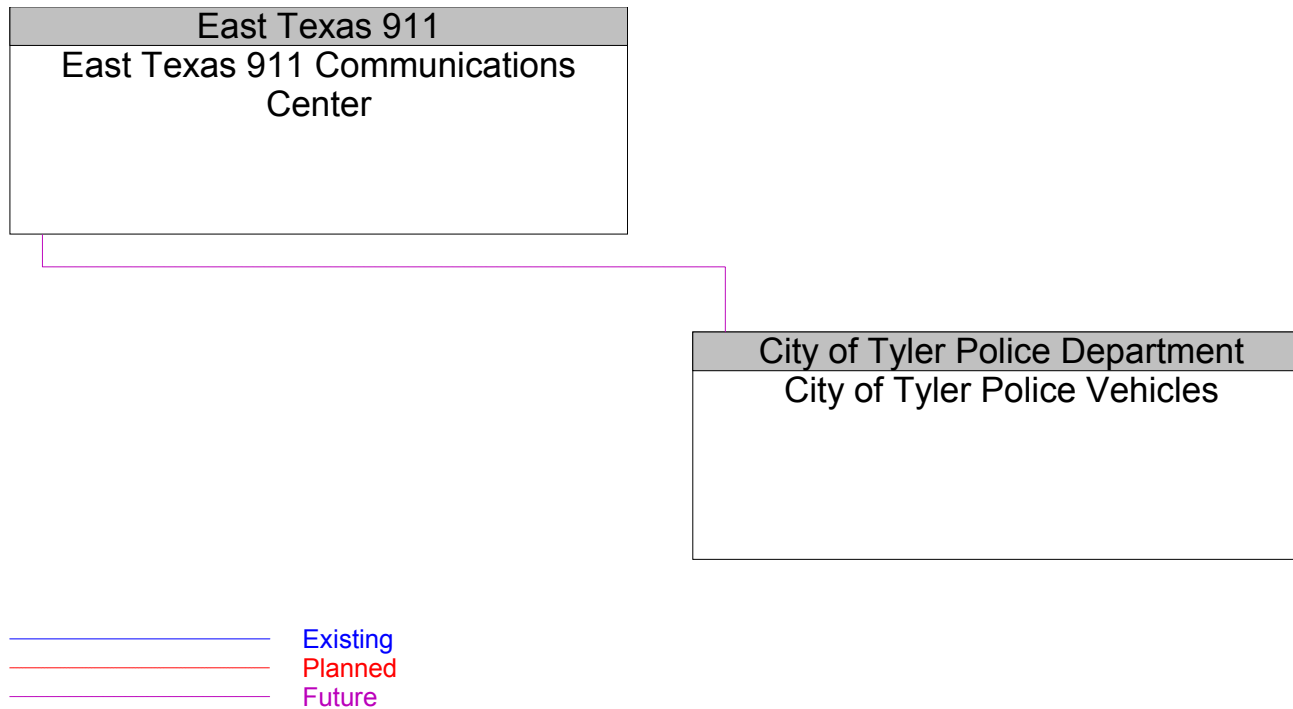
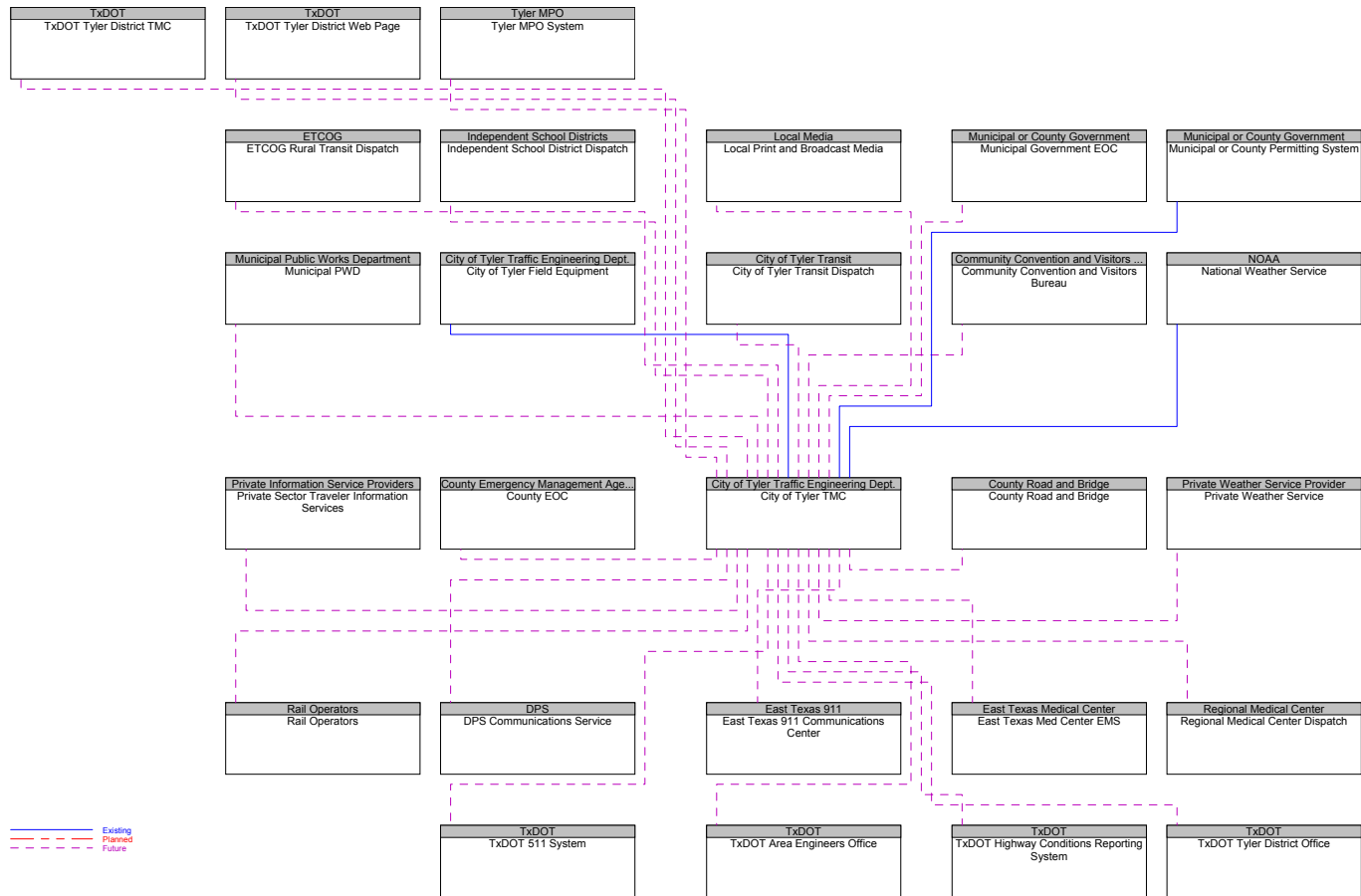




Figure B9 – City of Tyler TMC Interfaces



**Figure B10 – City of Tyler Transit Dispatch Interfaces**

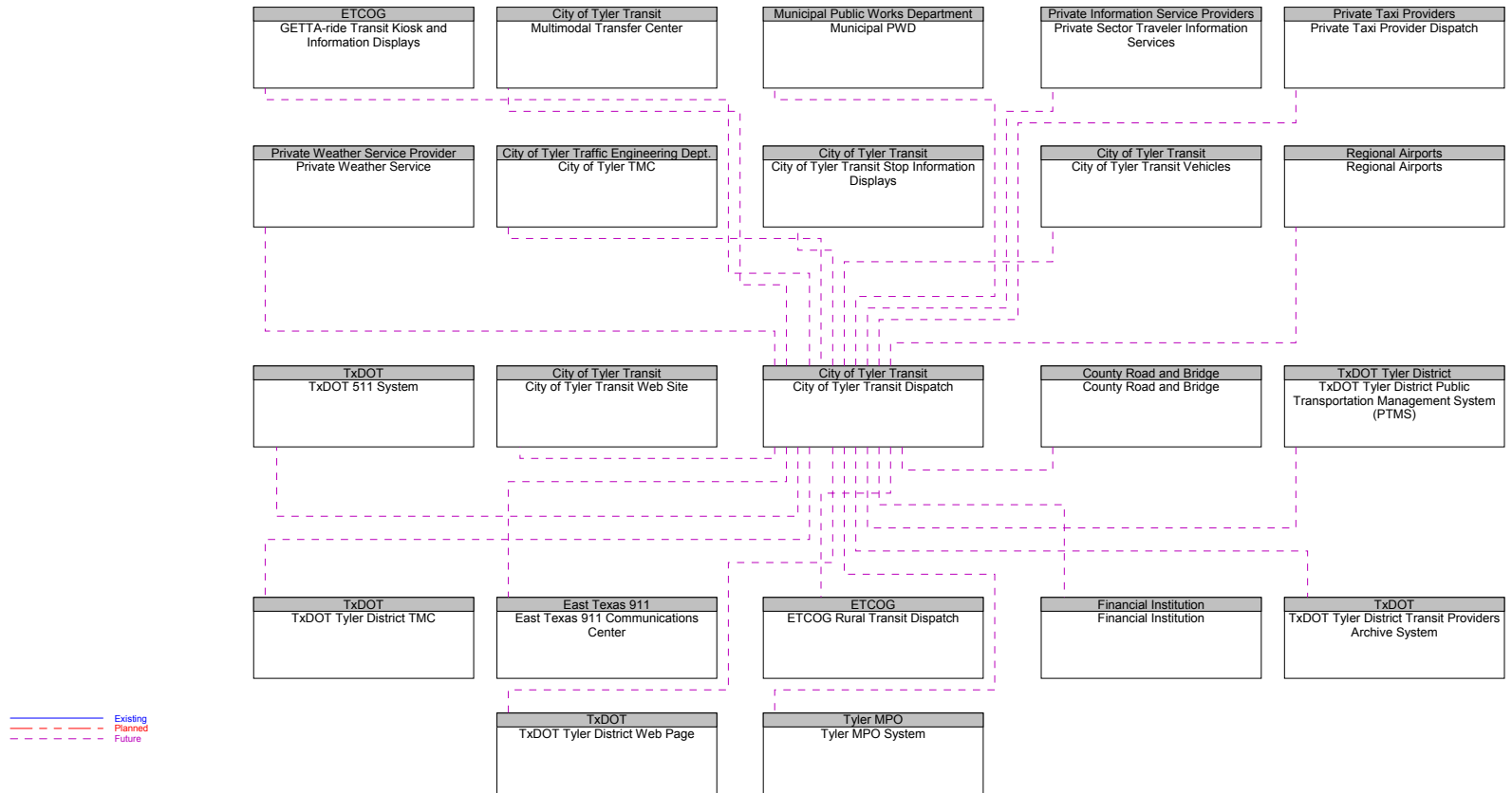




Figure B11 – City of Tyler Transit Stop Information Displays Interfaces

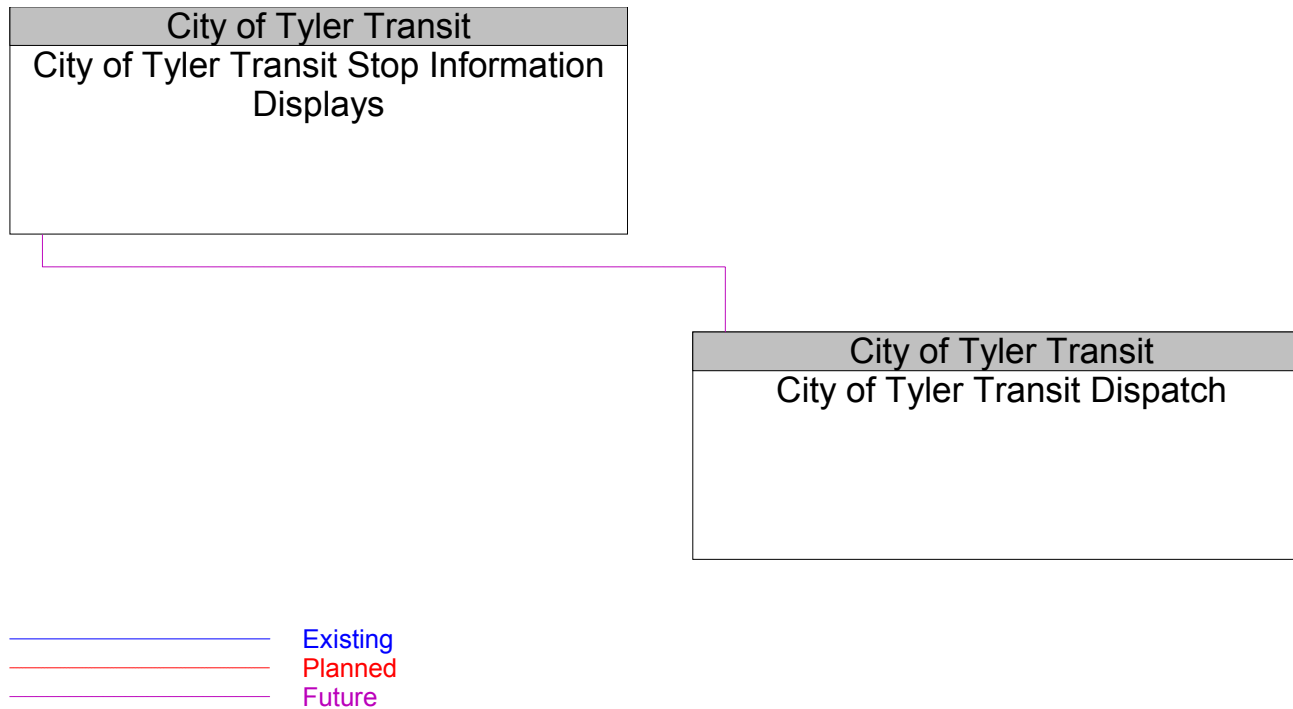




Figure B12 – City of Tyler Transit Vehicles Interfaces

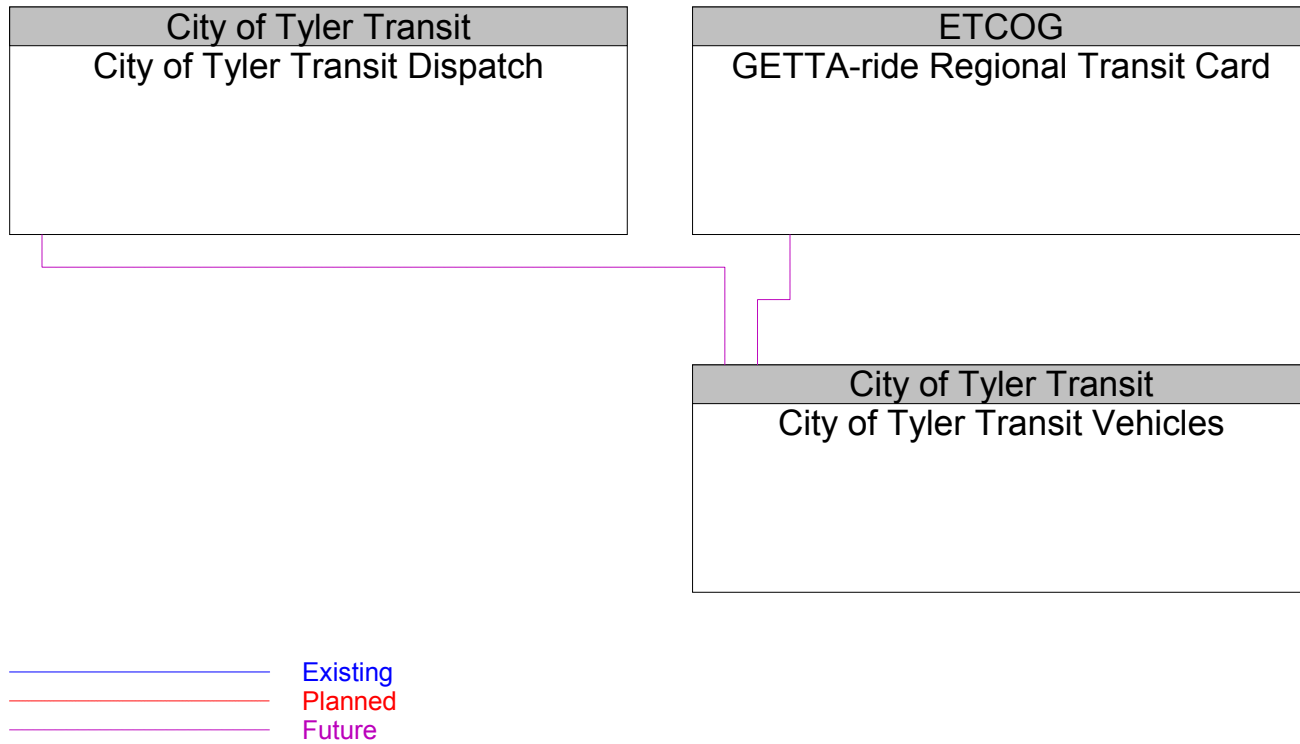




Figure B13 – City of Tyler Transit Web Site Interfaces

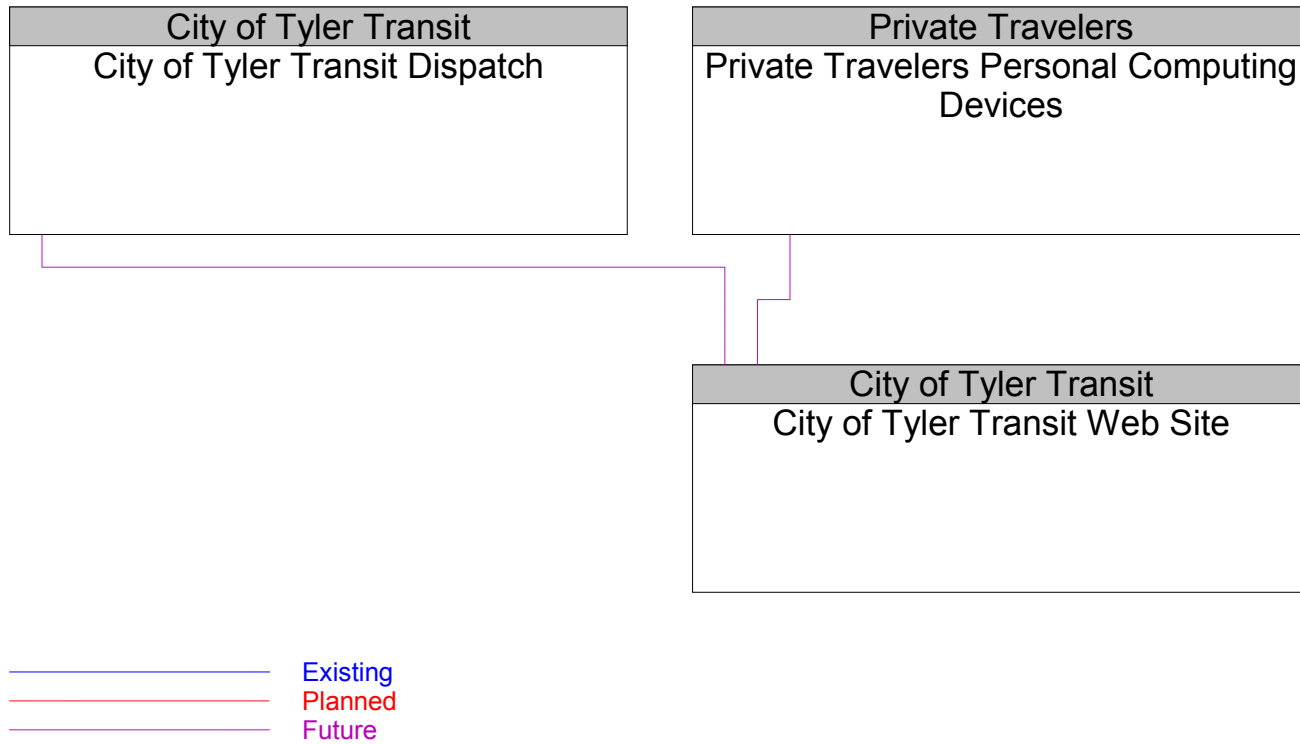






Figure B15 – COLT Transit Vehicles Interfaces

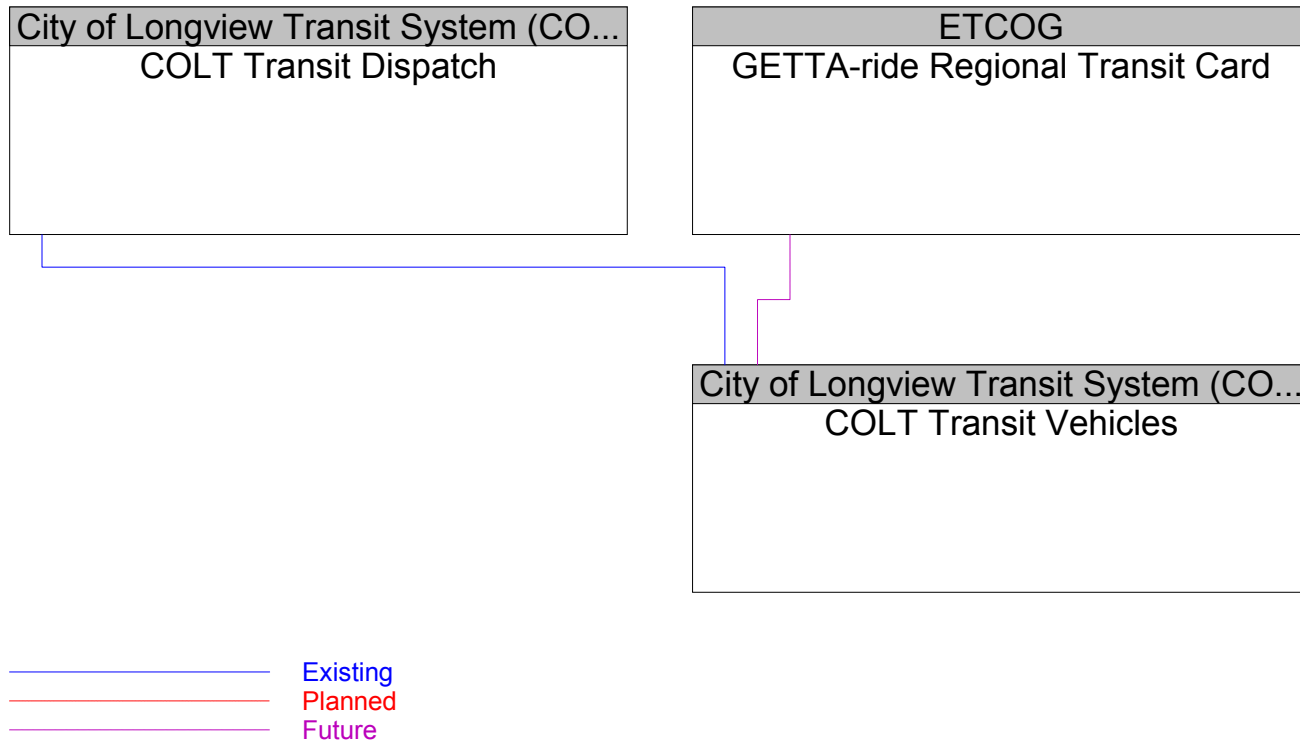


Figure B16 – COLT Transit Web Site Interfaces

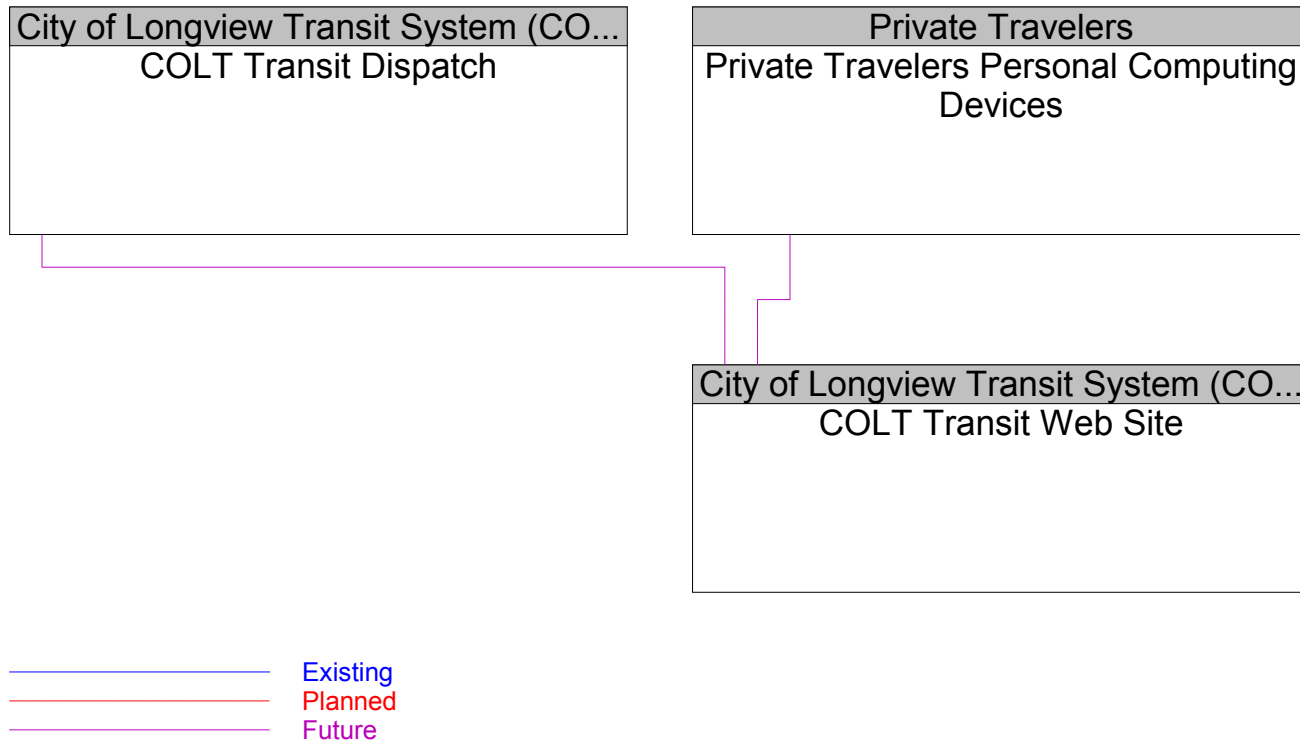


Figure B17 – Commercial Vehicles Interfaces

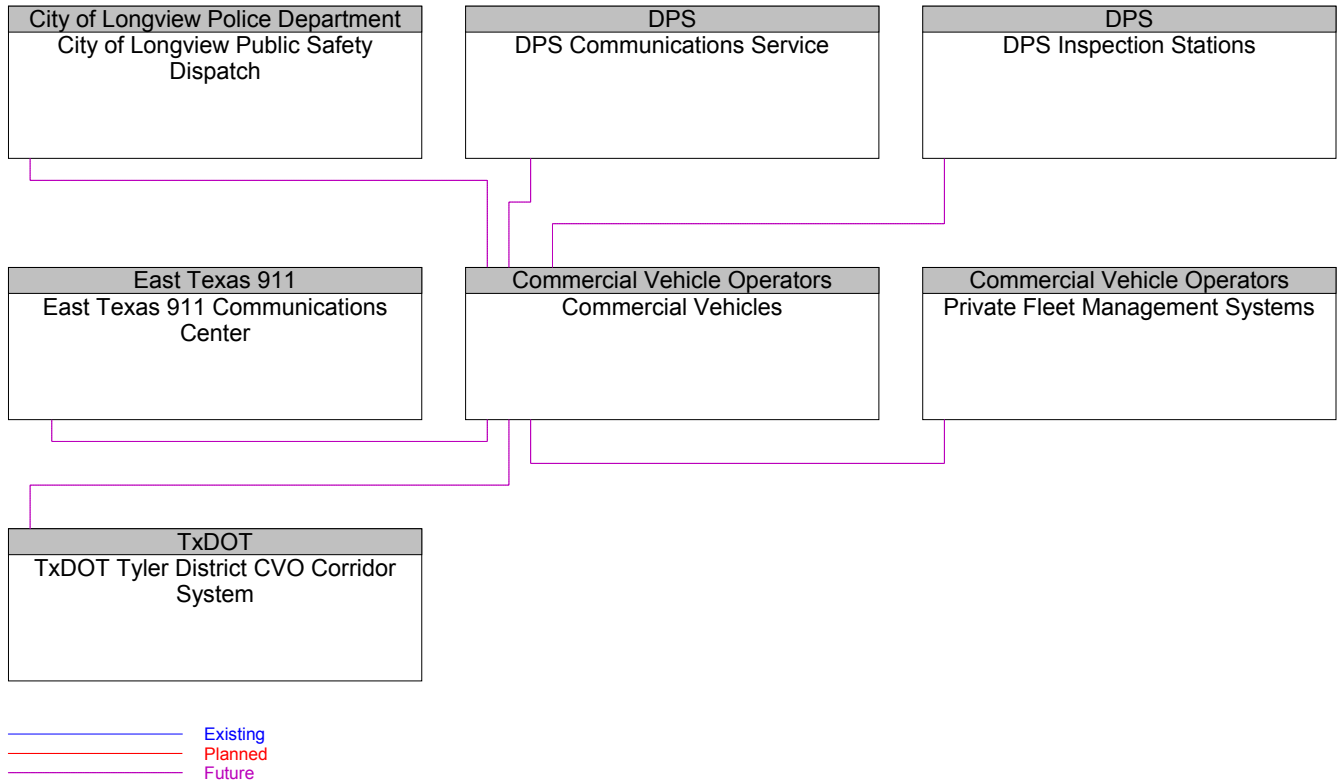


Figure B18 – Community Air Quality Information Office System Interfaces

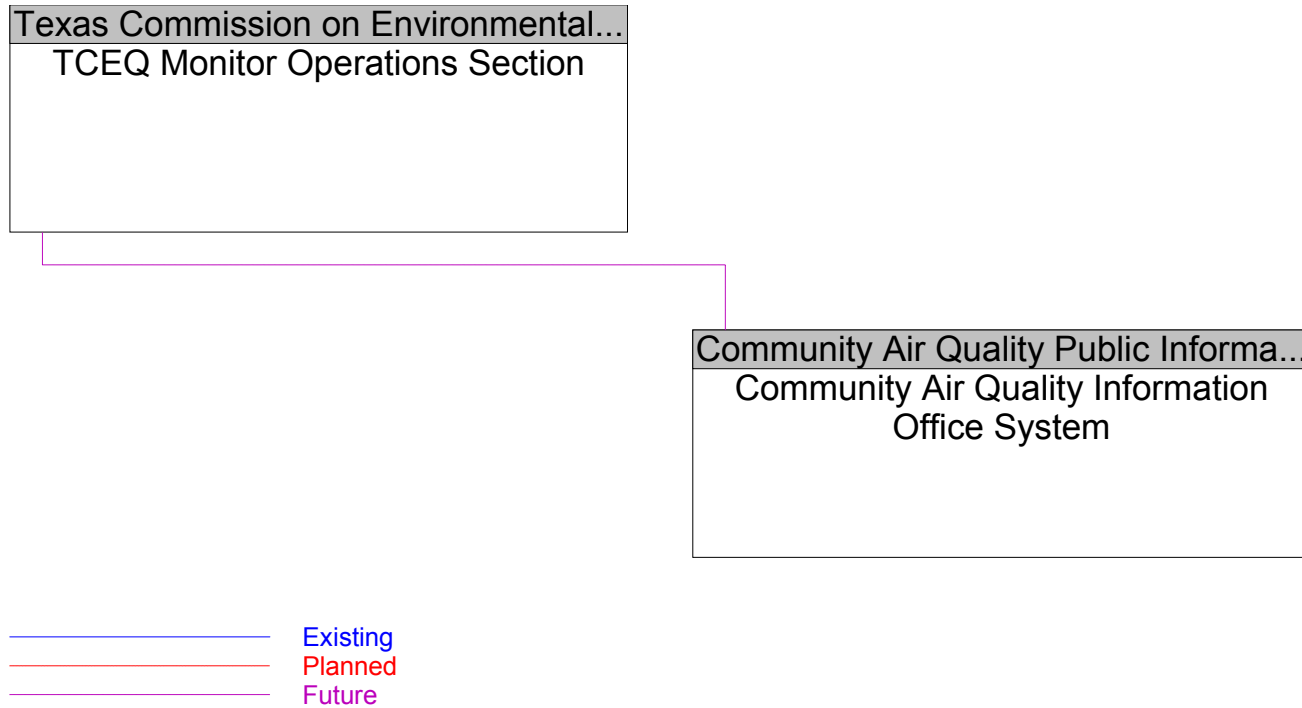


Figure B19 – Community Convention and Visitors Bureau Interfaces

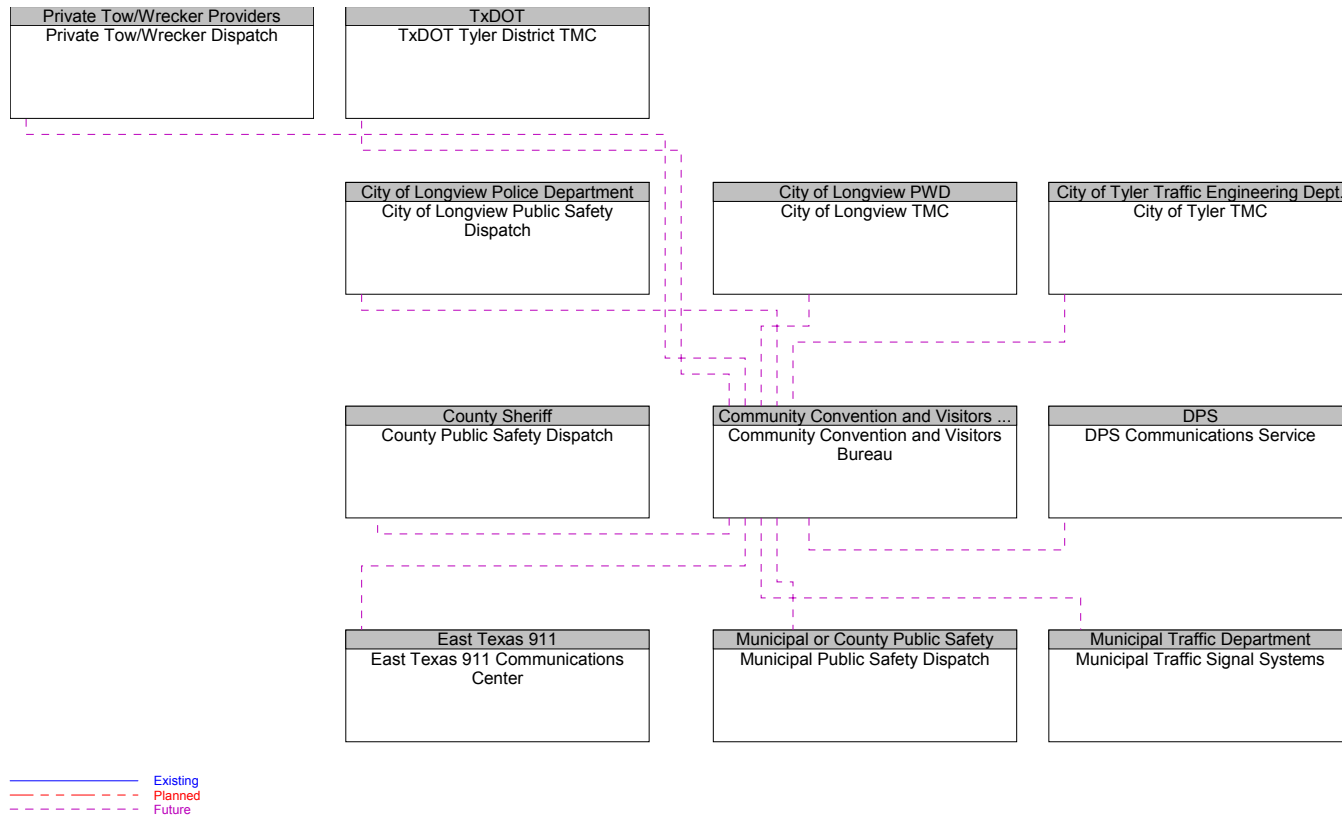


Figure B20 – County EOC Interfaces

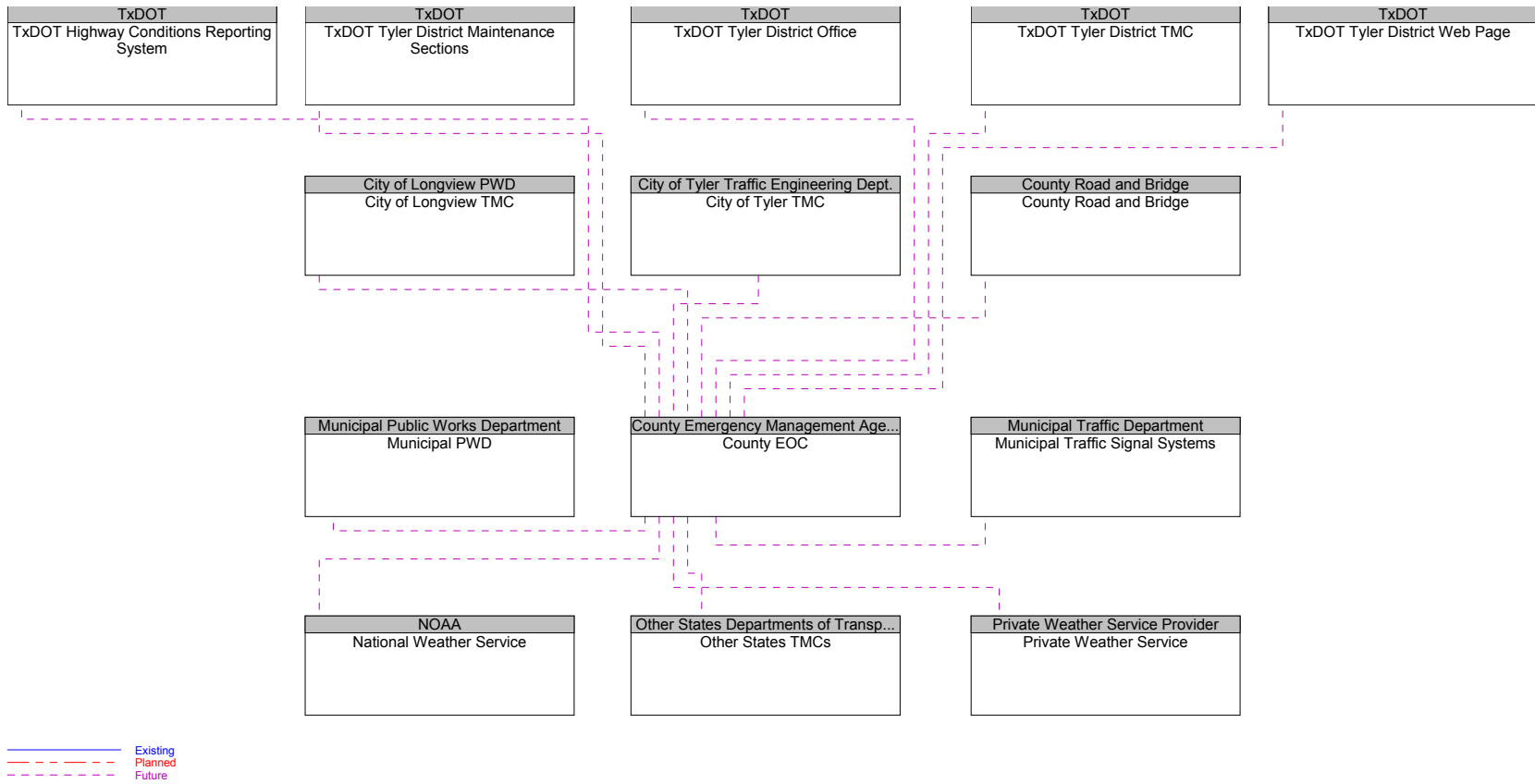


Figure B21 – County Public Safety Dispatch Interfaces

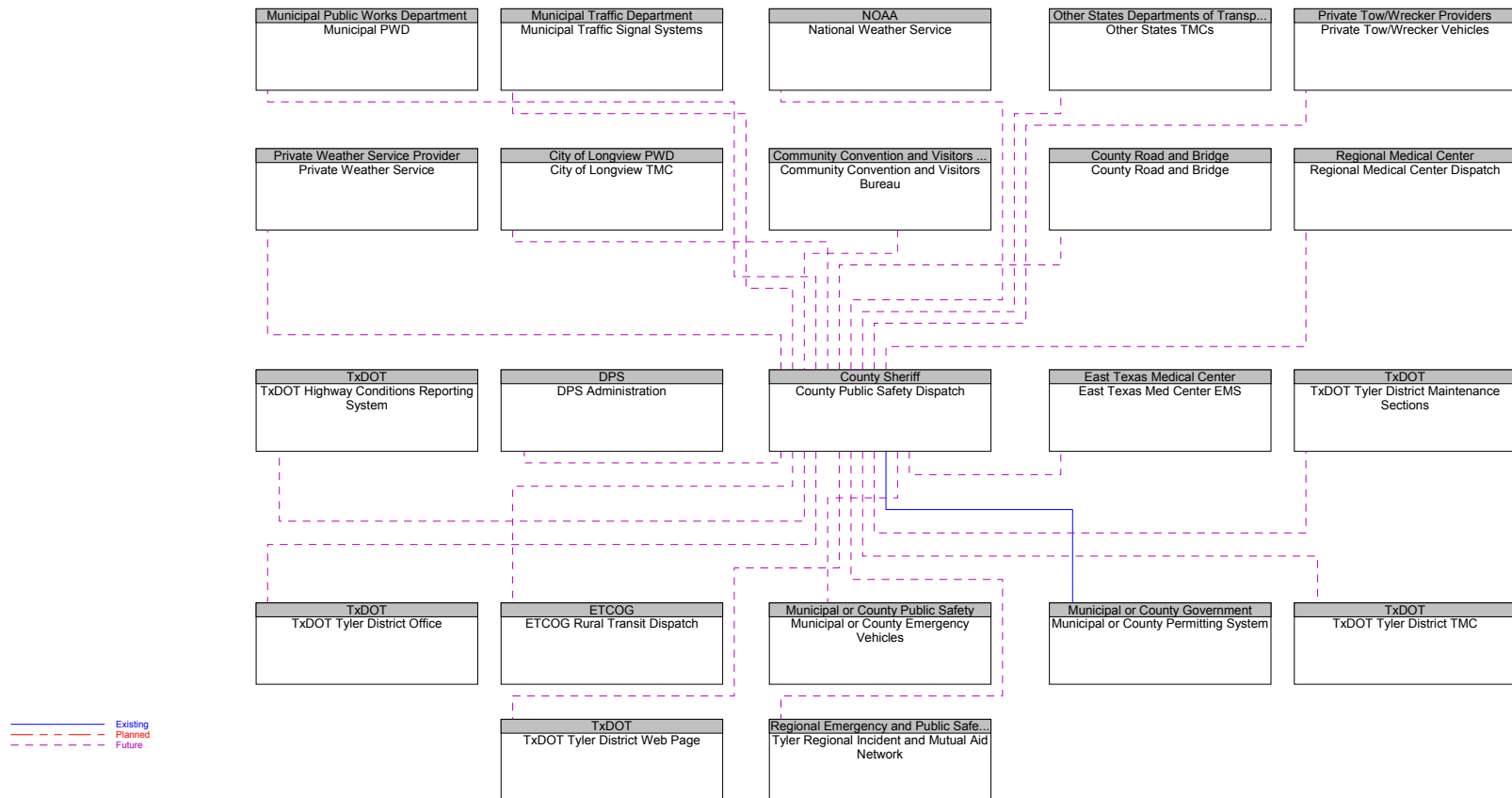






Figure B22 – County Road and Bridge Interfaces

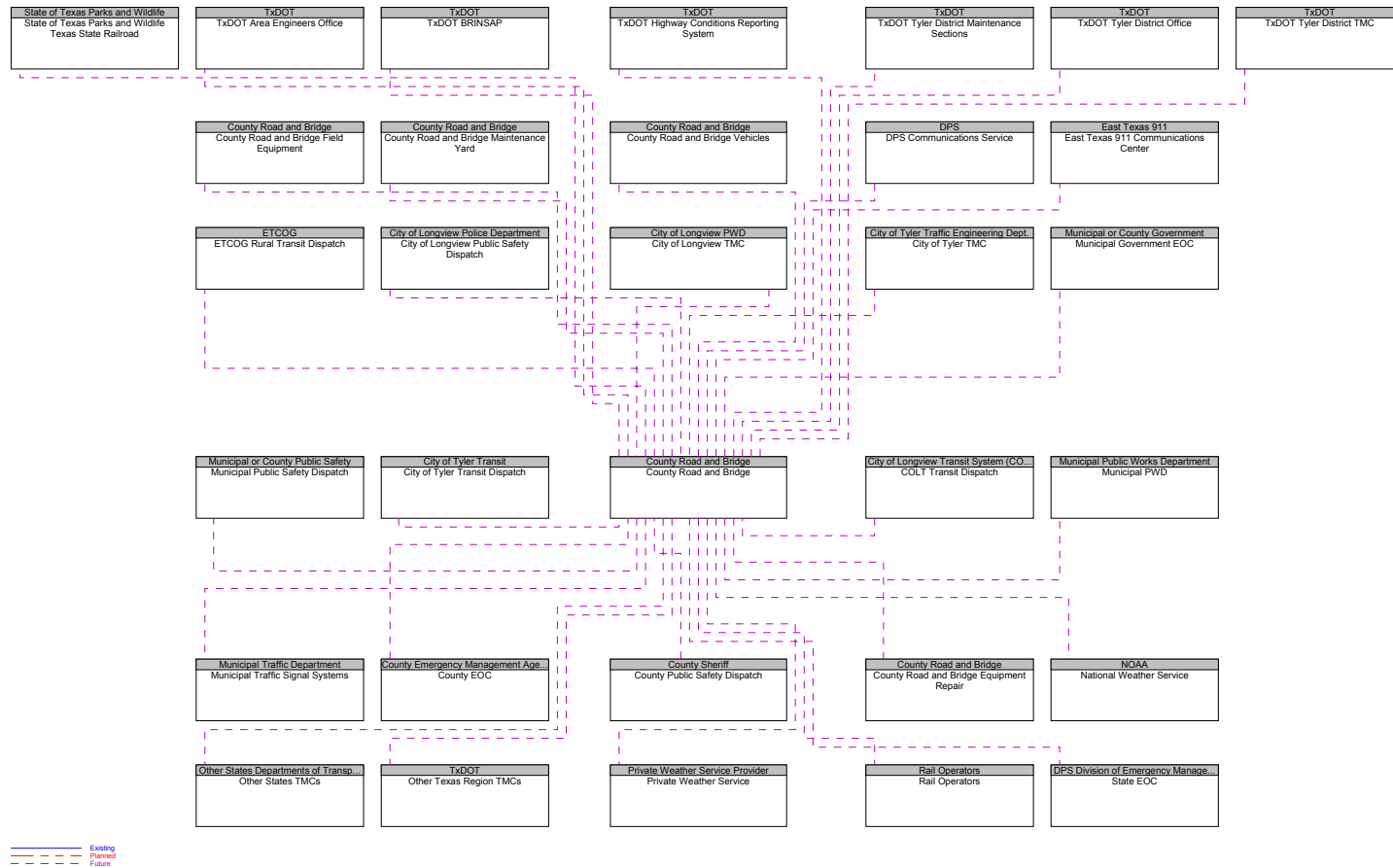


Figure B23 – County Road and Bridge Equipment Repair Interfaces

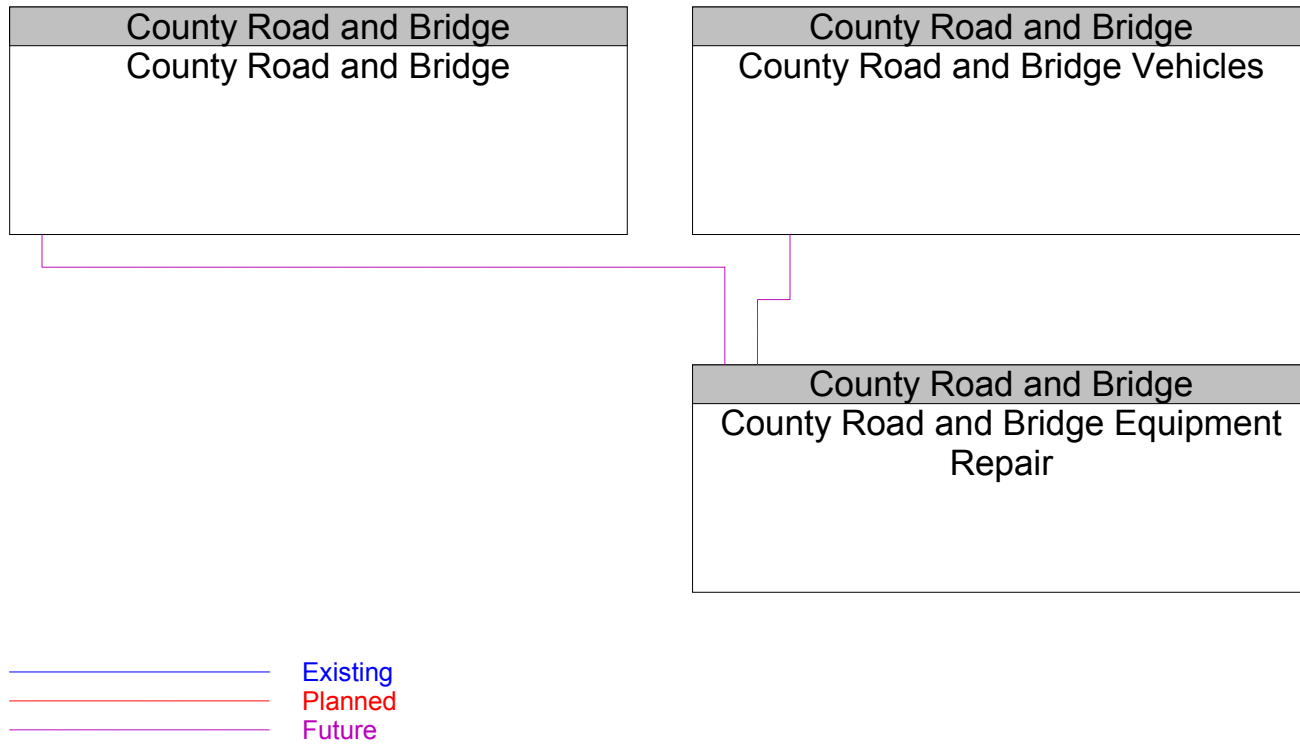


Figure B24 – County Road and Bridge Field Equipment Interfaces

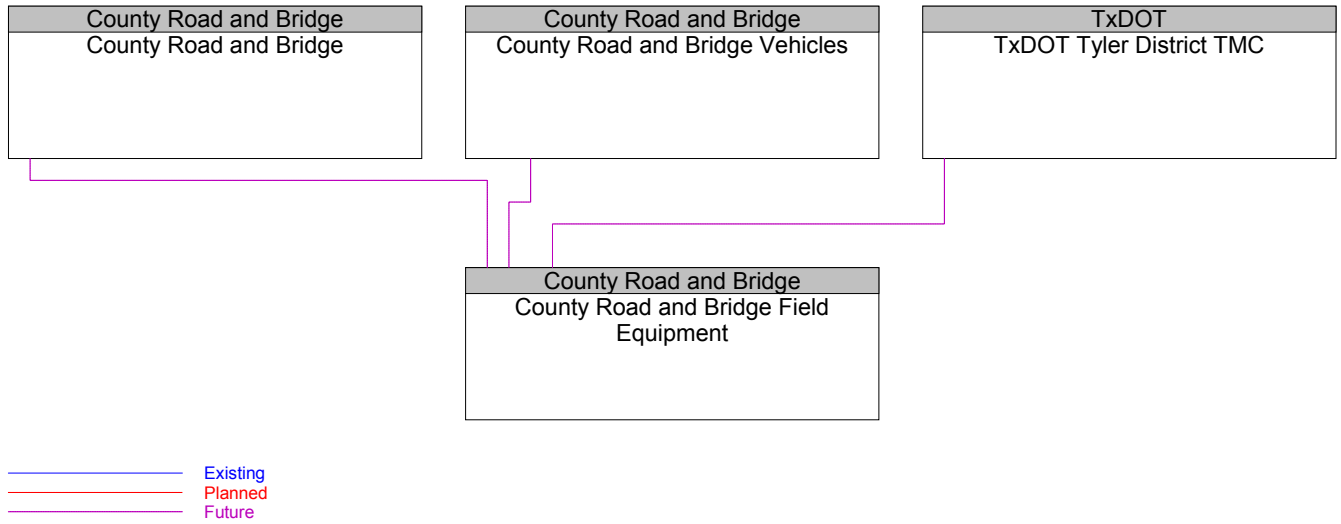


Figure B25 – County Road and Bridge Maintenance Yard Interfaces

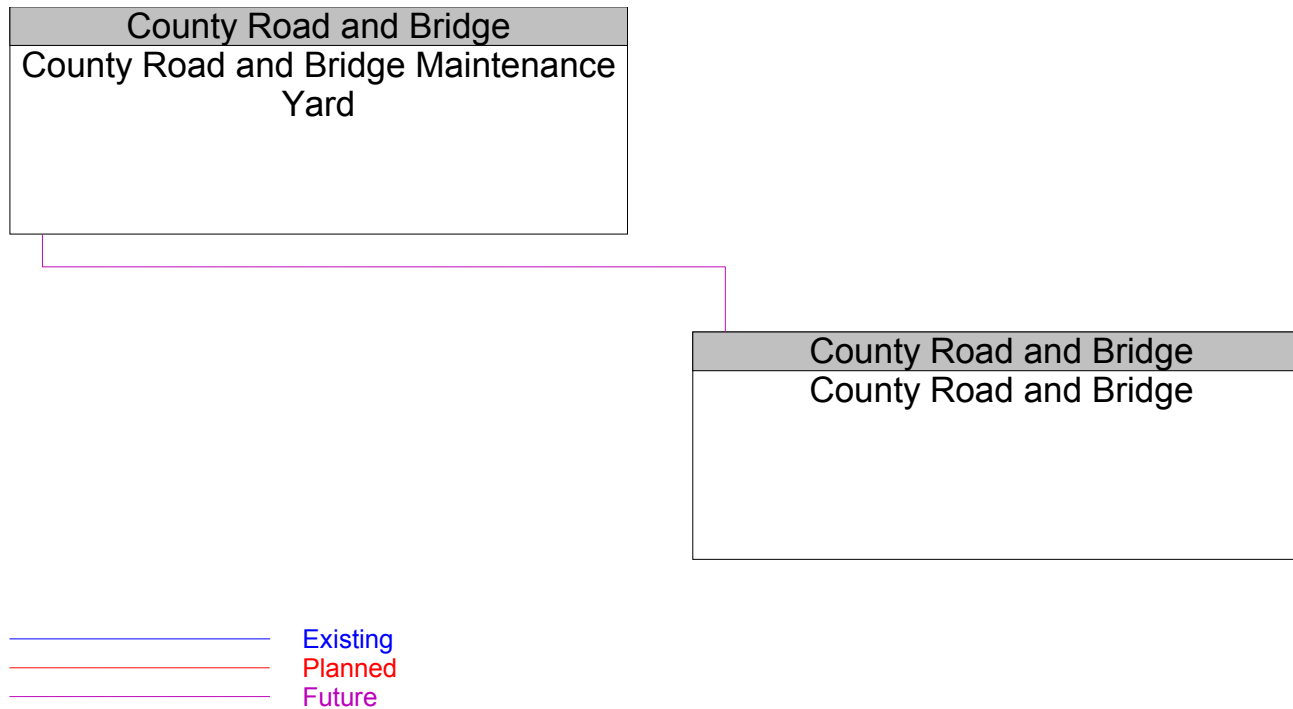


Figure B26 – County Road and Bridge Vehicles Interfaces

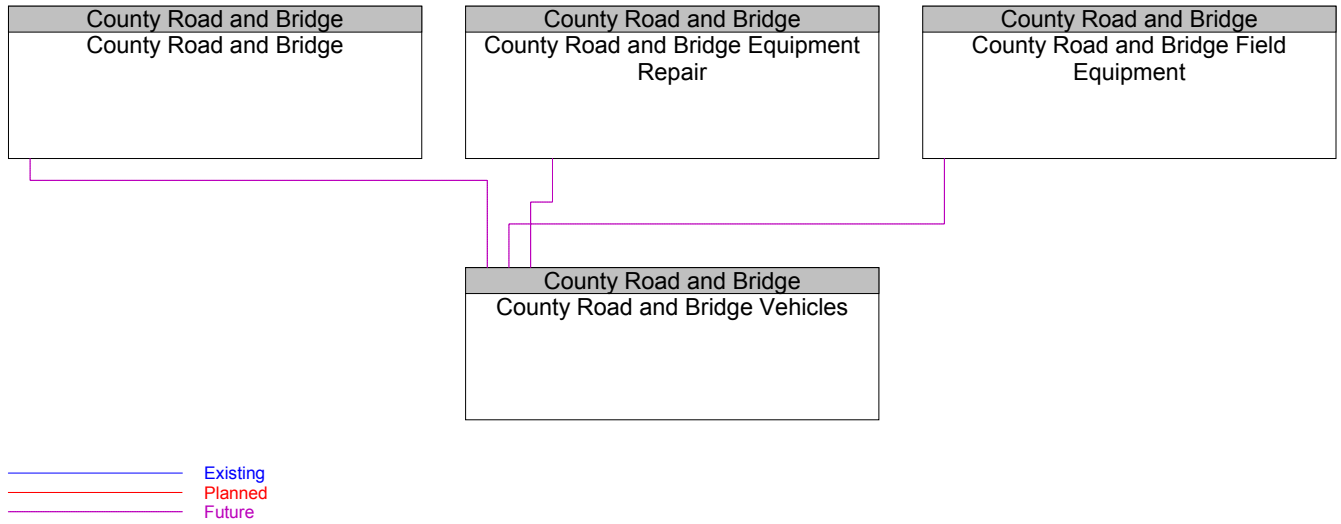


Figure B27 – DPS Administration Interfaces

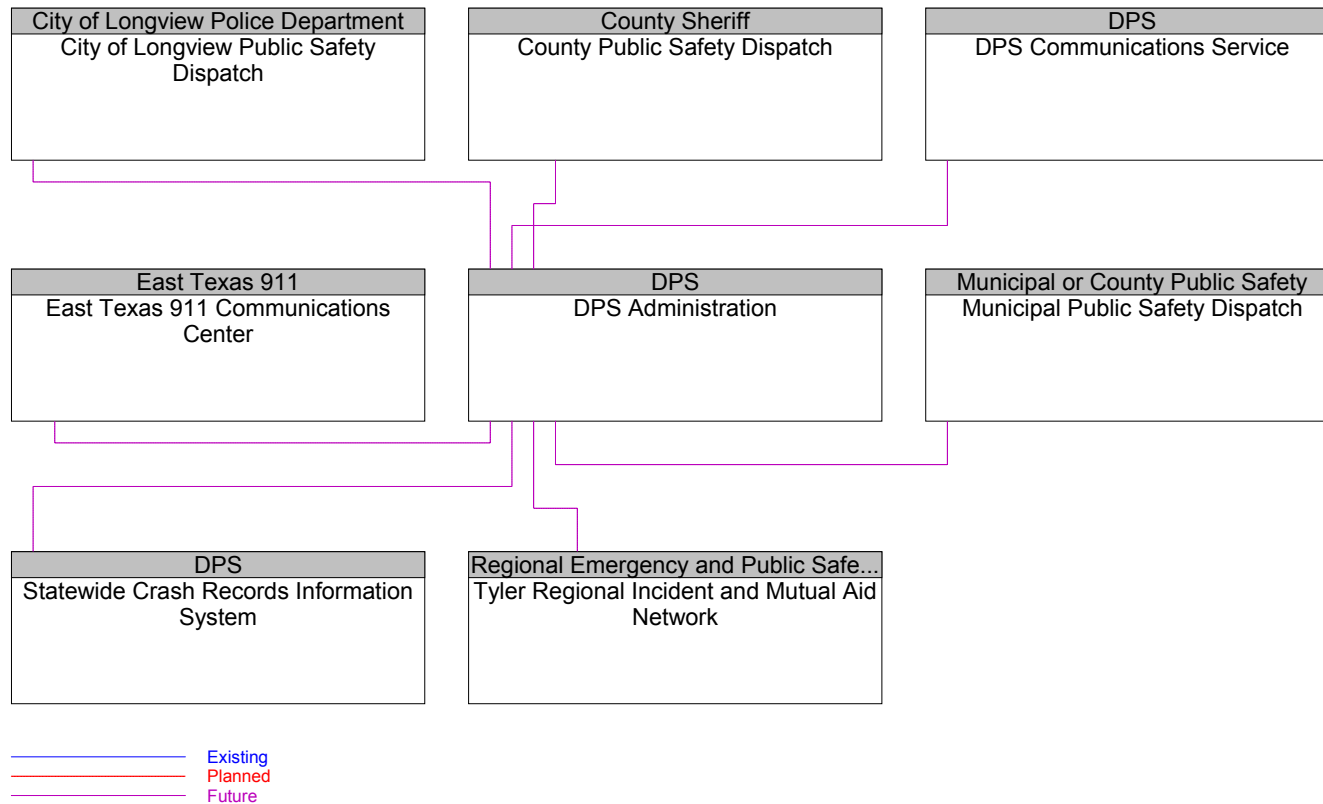


Figure B28 – DPS Communications Service Interfaces

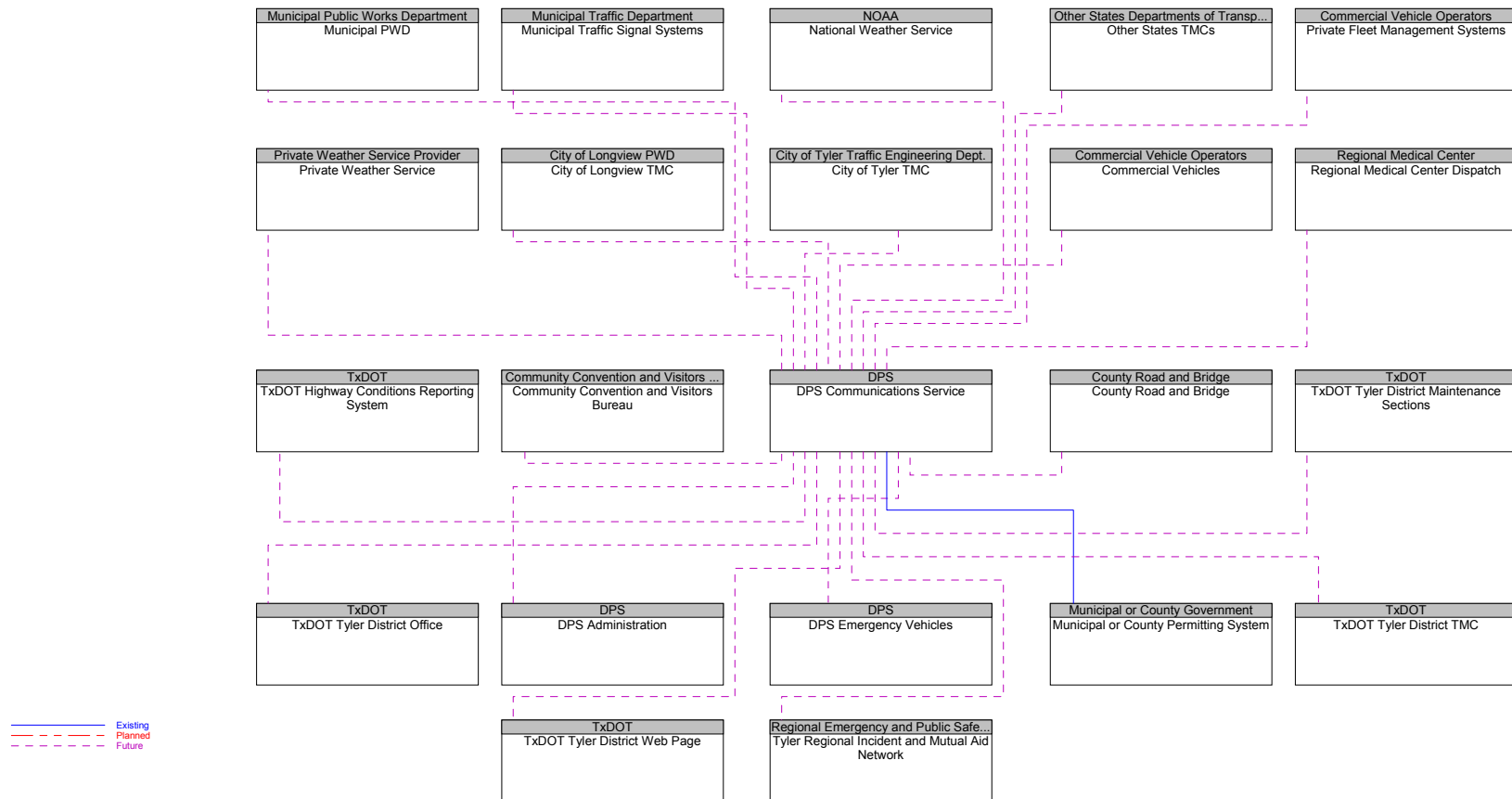


Figure B29 – DPS Emergency Vehicles Interfaces

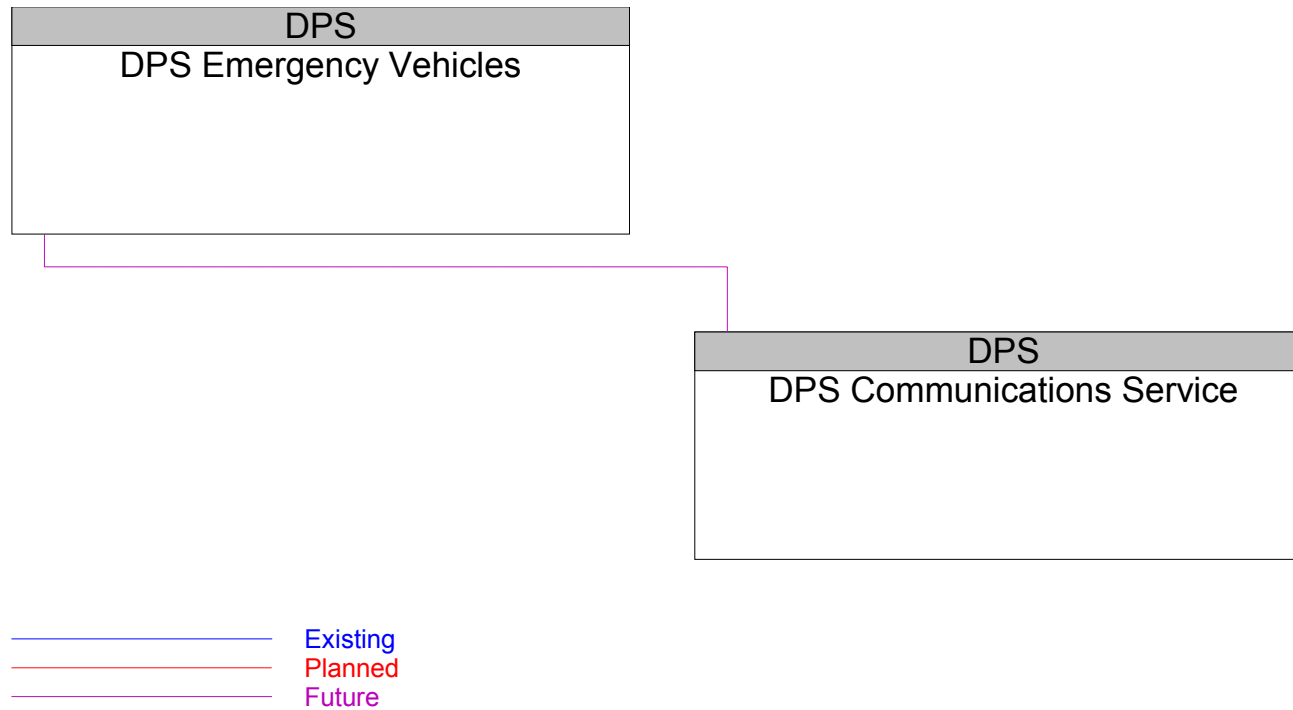




Figure B30 – DPS Inspection Stations Interfaces

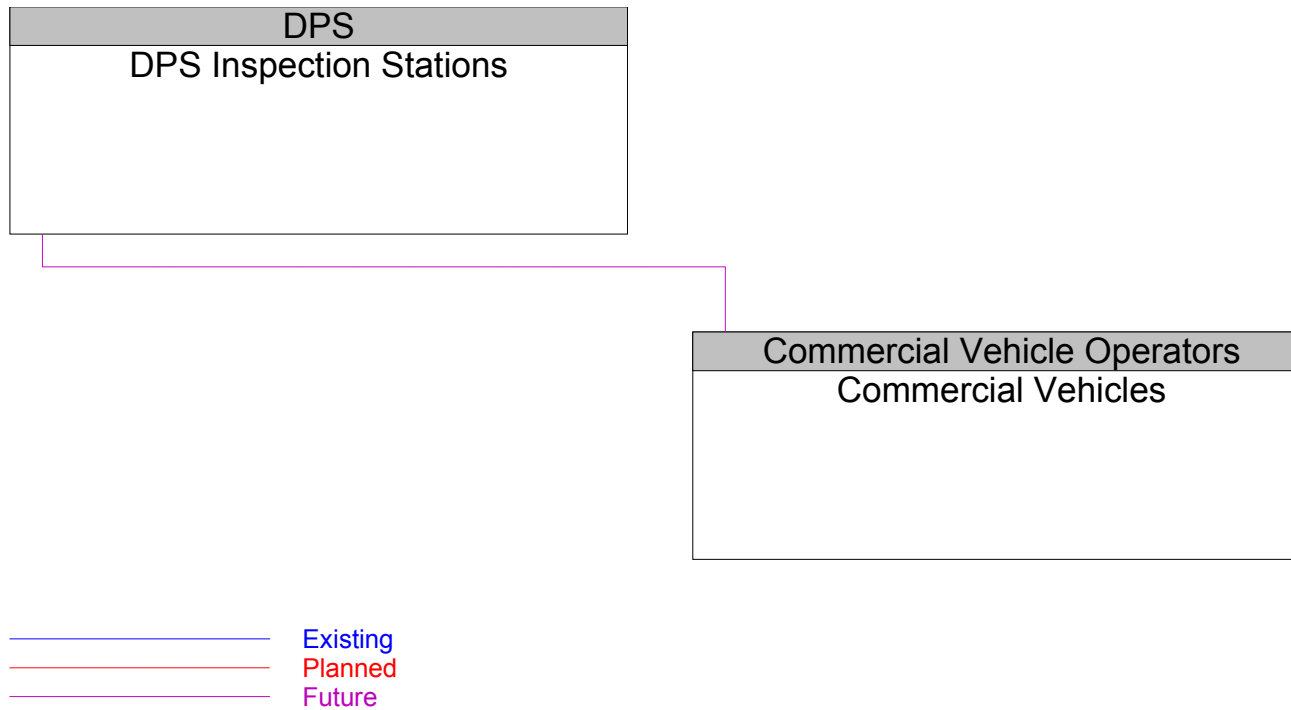




Figure B31 – DPS Local Emergency Planning Committee Interfaces

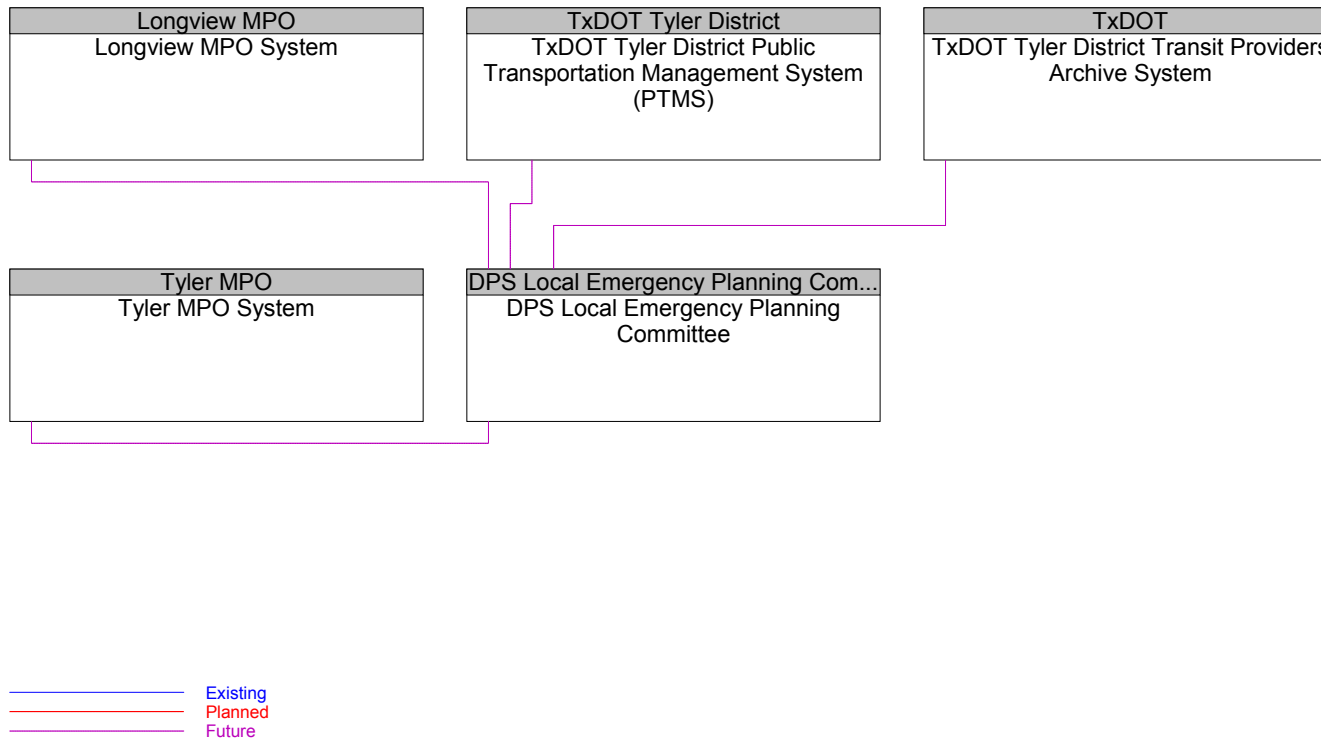
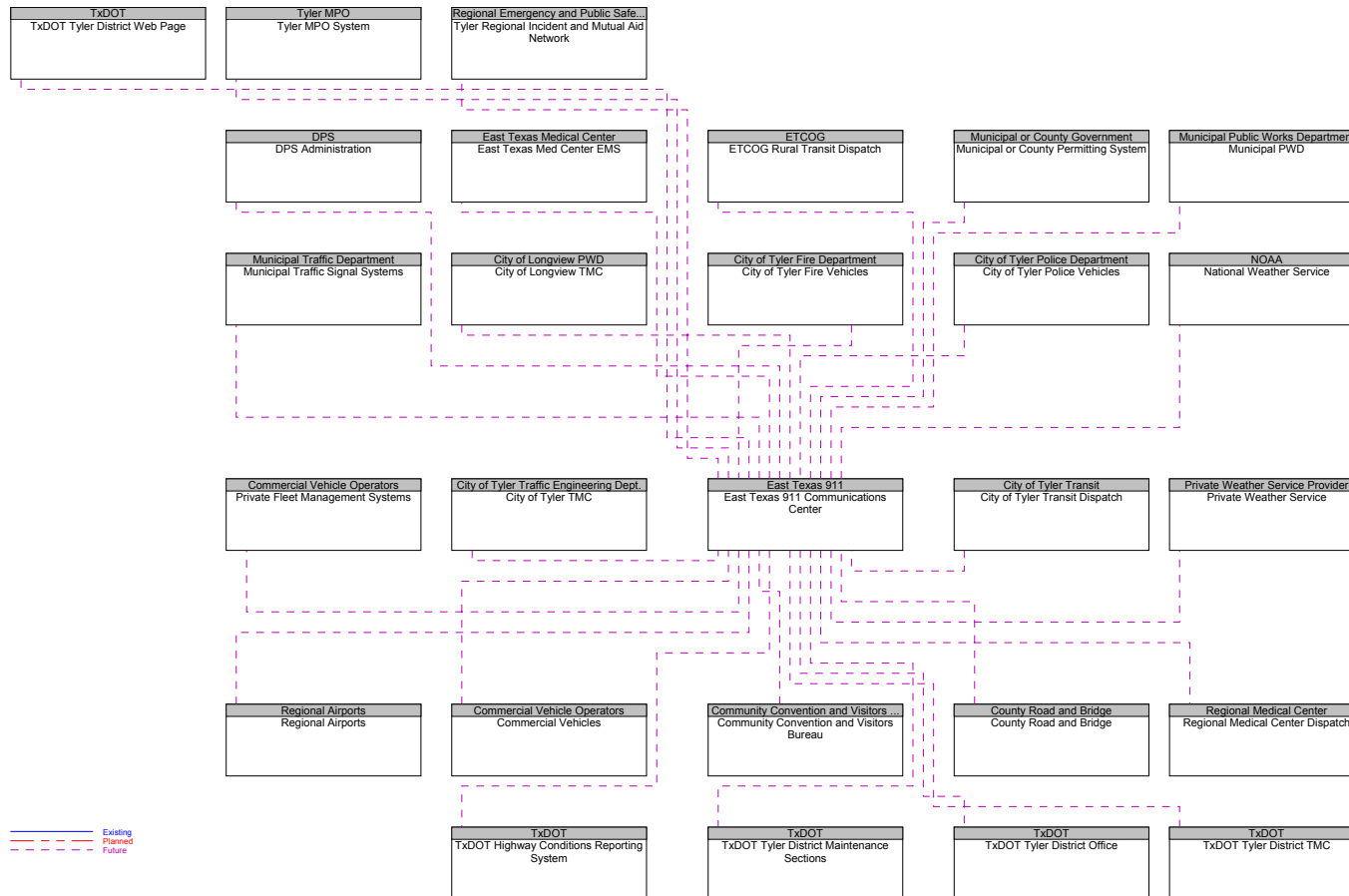




Figure B32 – East Texas 911 Communications Center Interfaces



**Figure B33 – East Texas Medical Center EMS Interfaces**

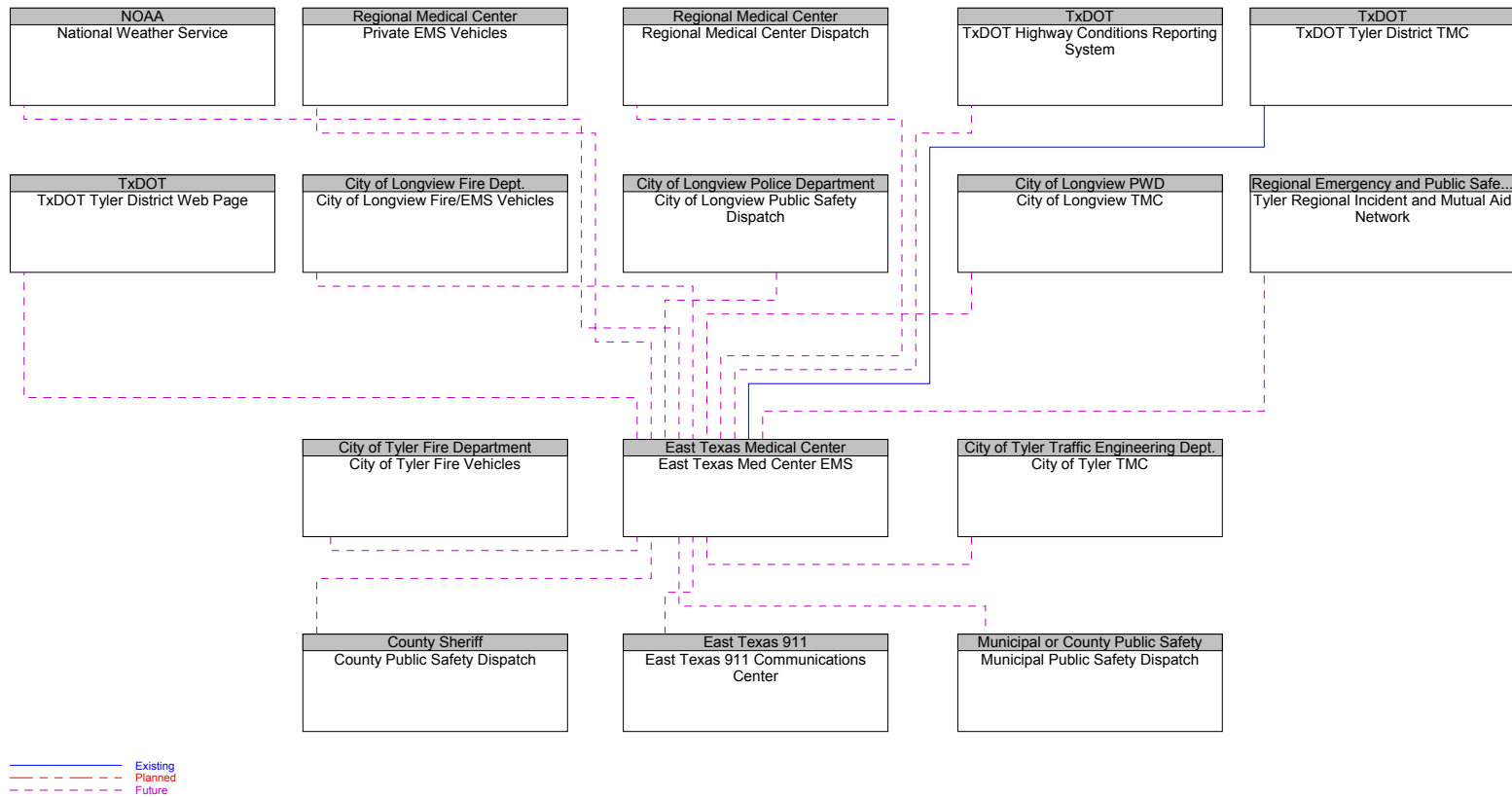


Figure B34 – ETCOG Planning Systems and Operational Database Interfaces

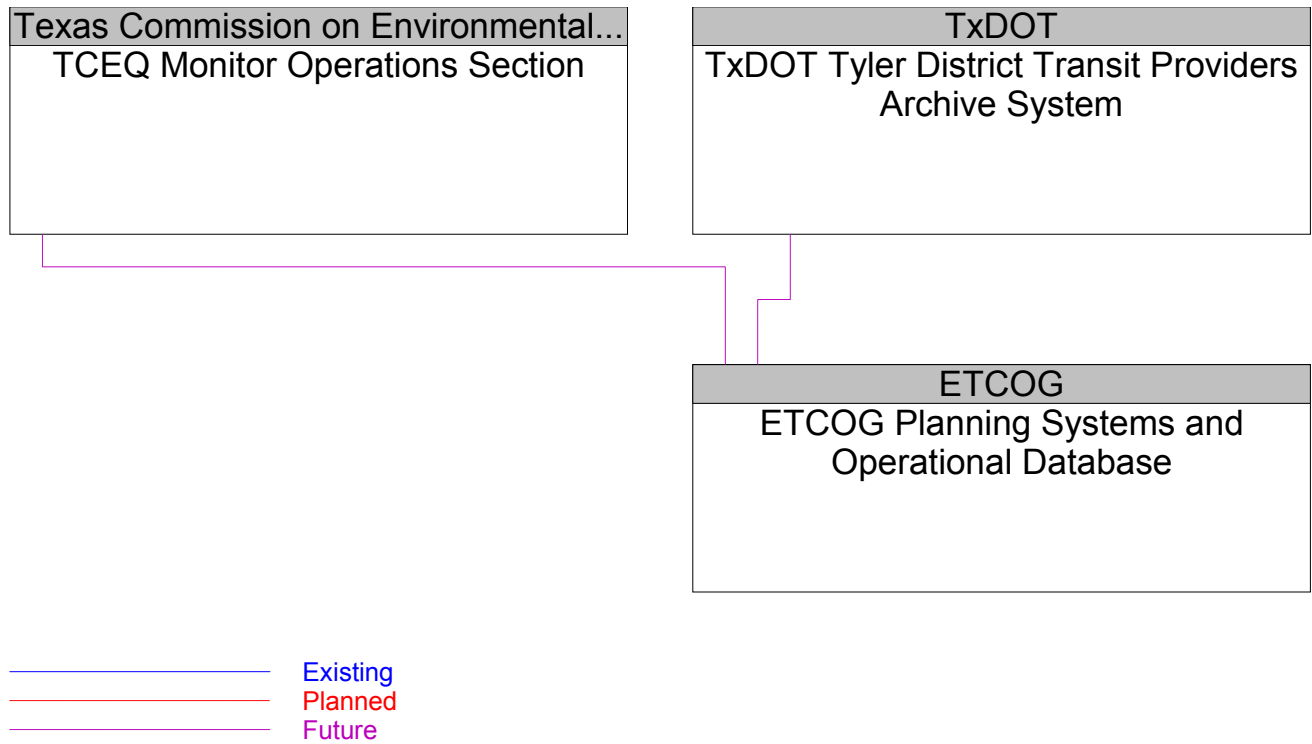


Figure B35 – ETCOG Rural Transit Dispatch Interfaces

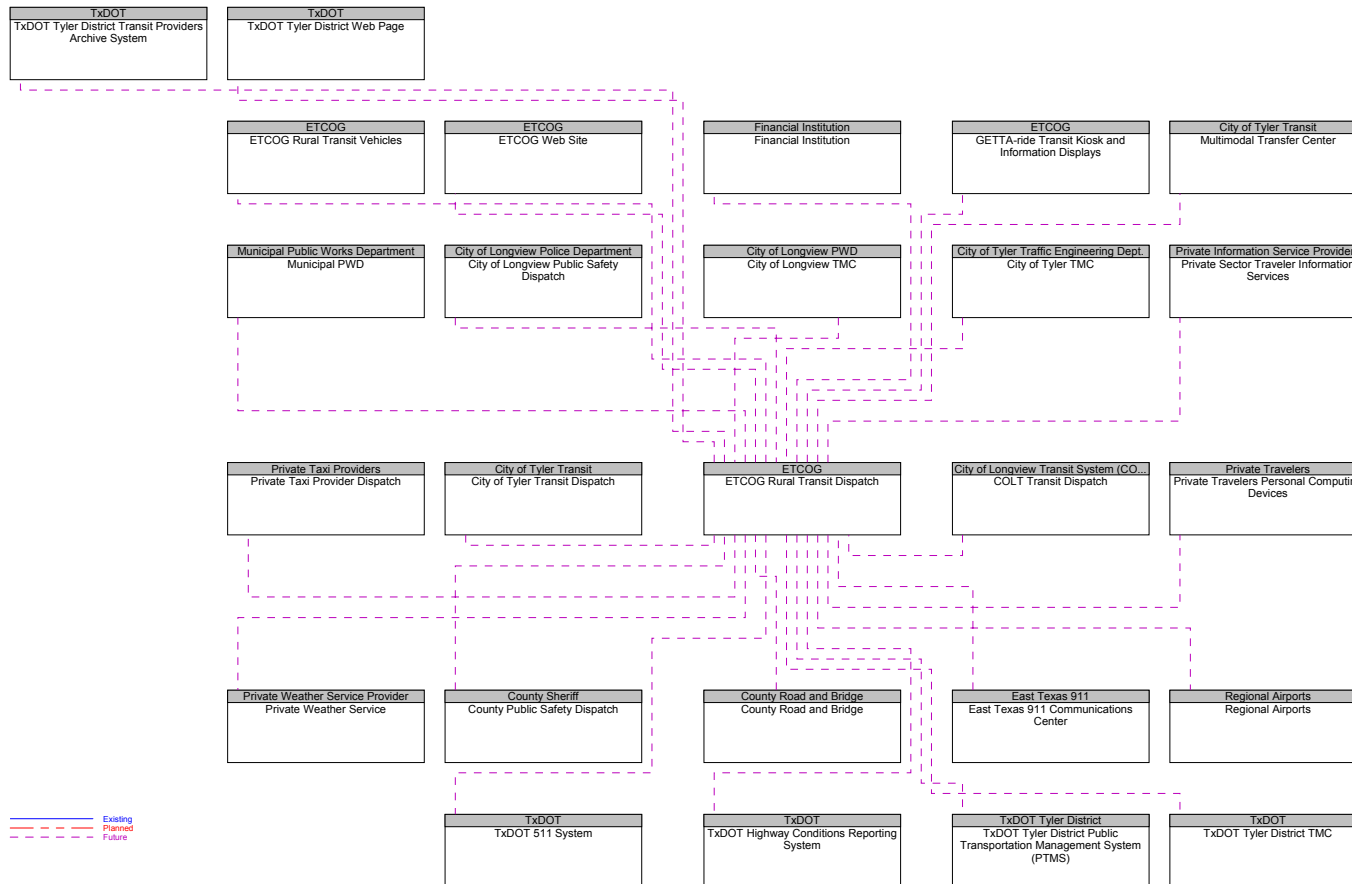


Figure B36 – ETCOG Rural Transit Vehicles Interfaces

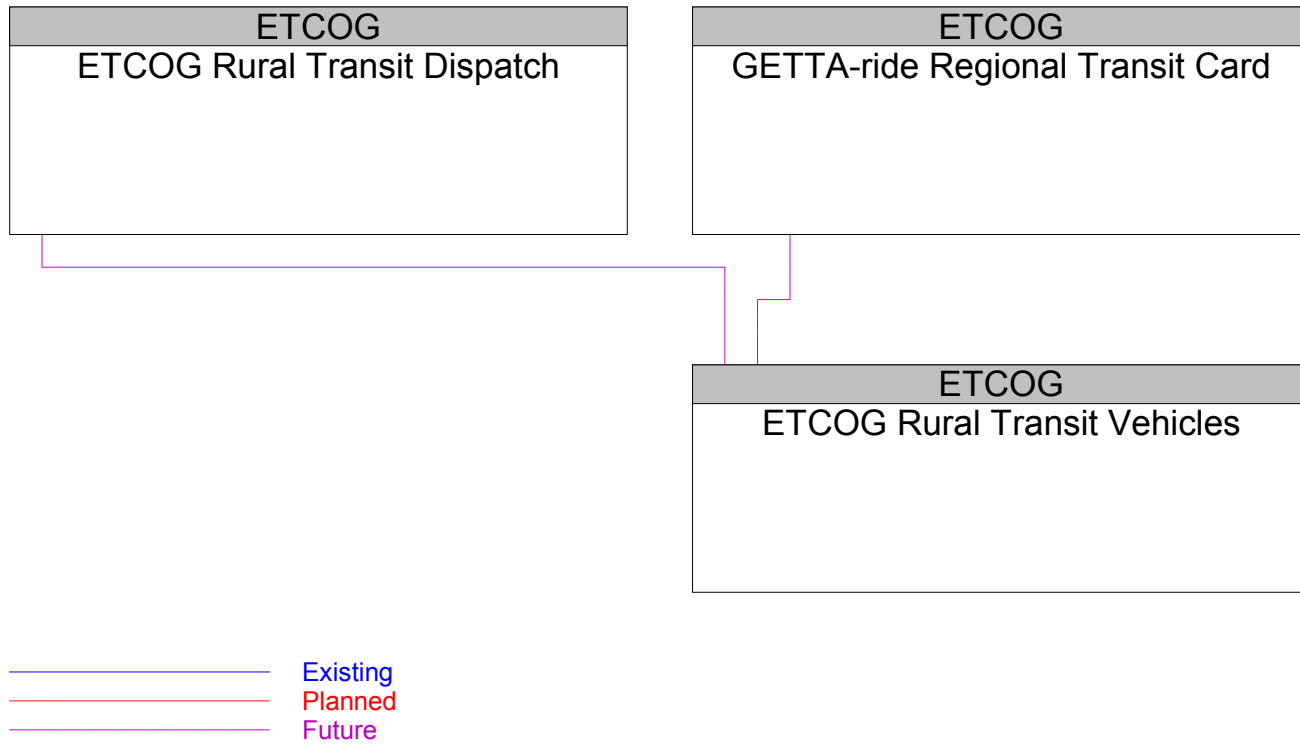


Figure B37 – ETCOG Web Site Interfaces

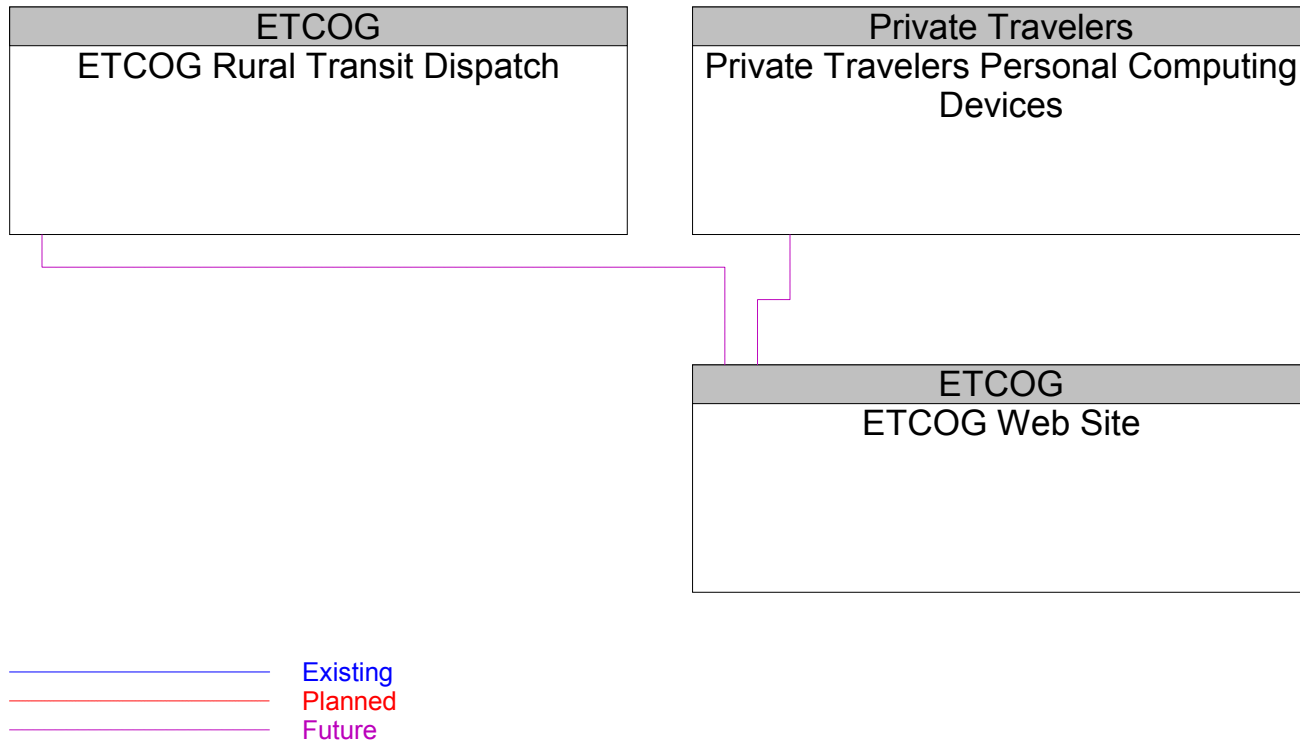






Figure B38 – Financial Institution Interfaces

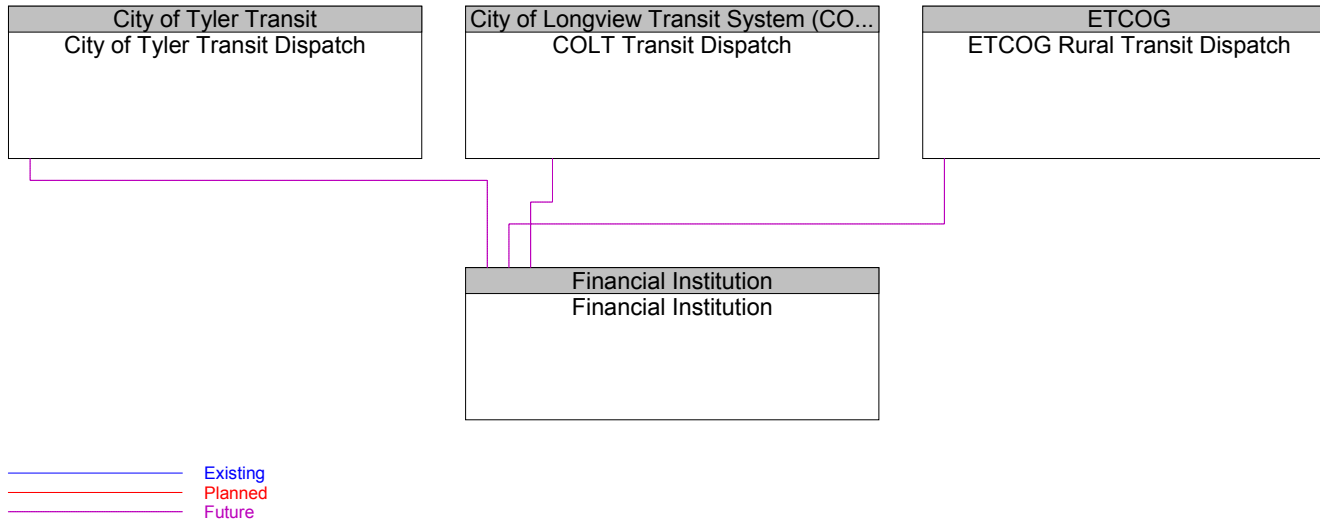




Figure B39 – GETTA-ride Regional Transit Card Interfaces

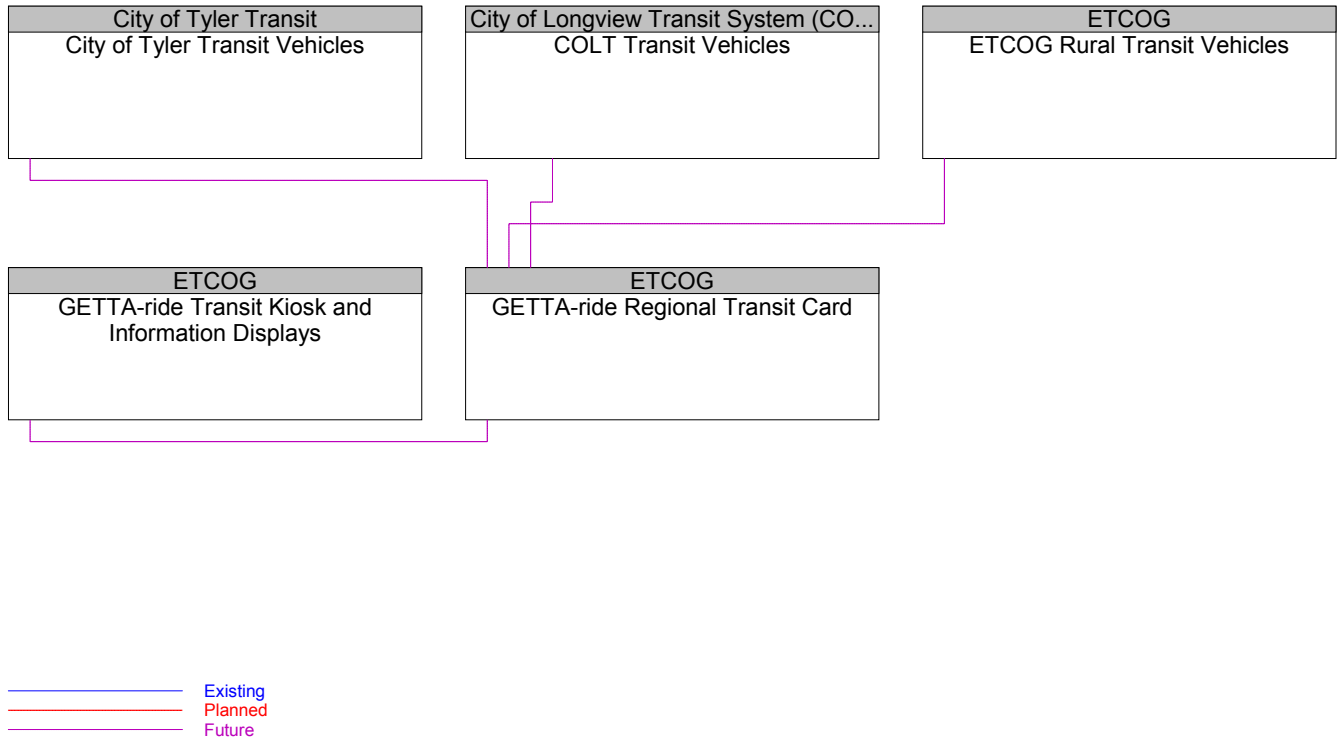




Figure B40 – GETTA-ride Transit Kiosk and Information Displays Interfaces

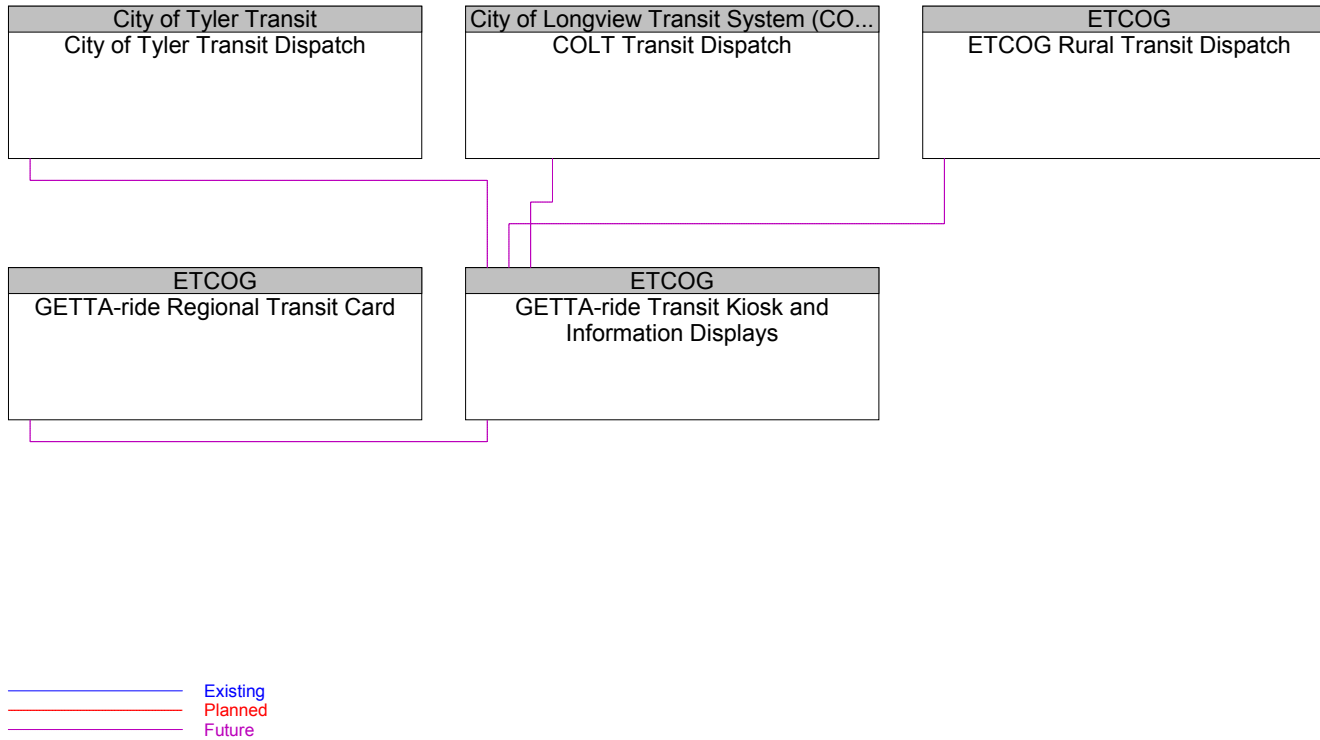
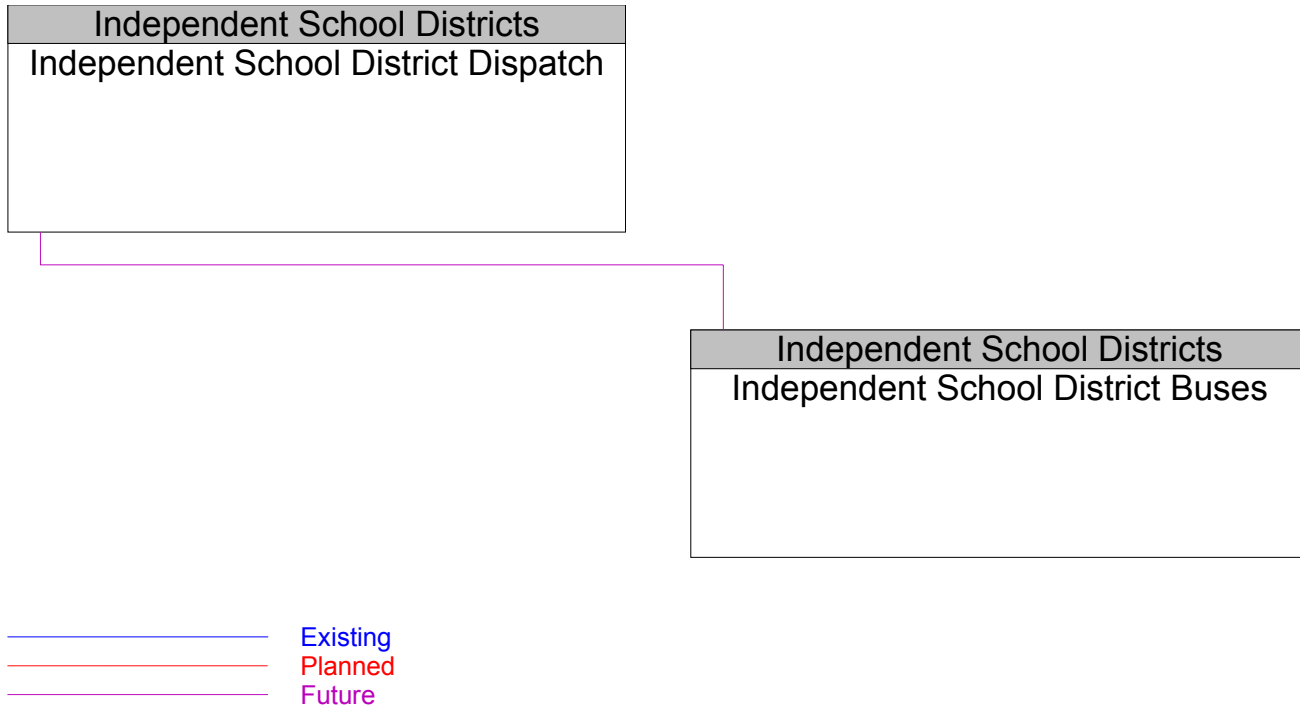
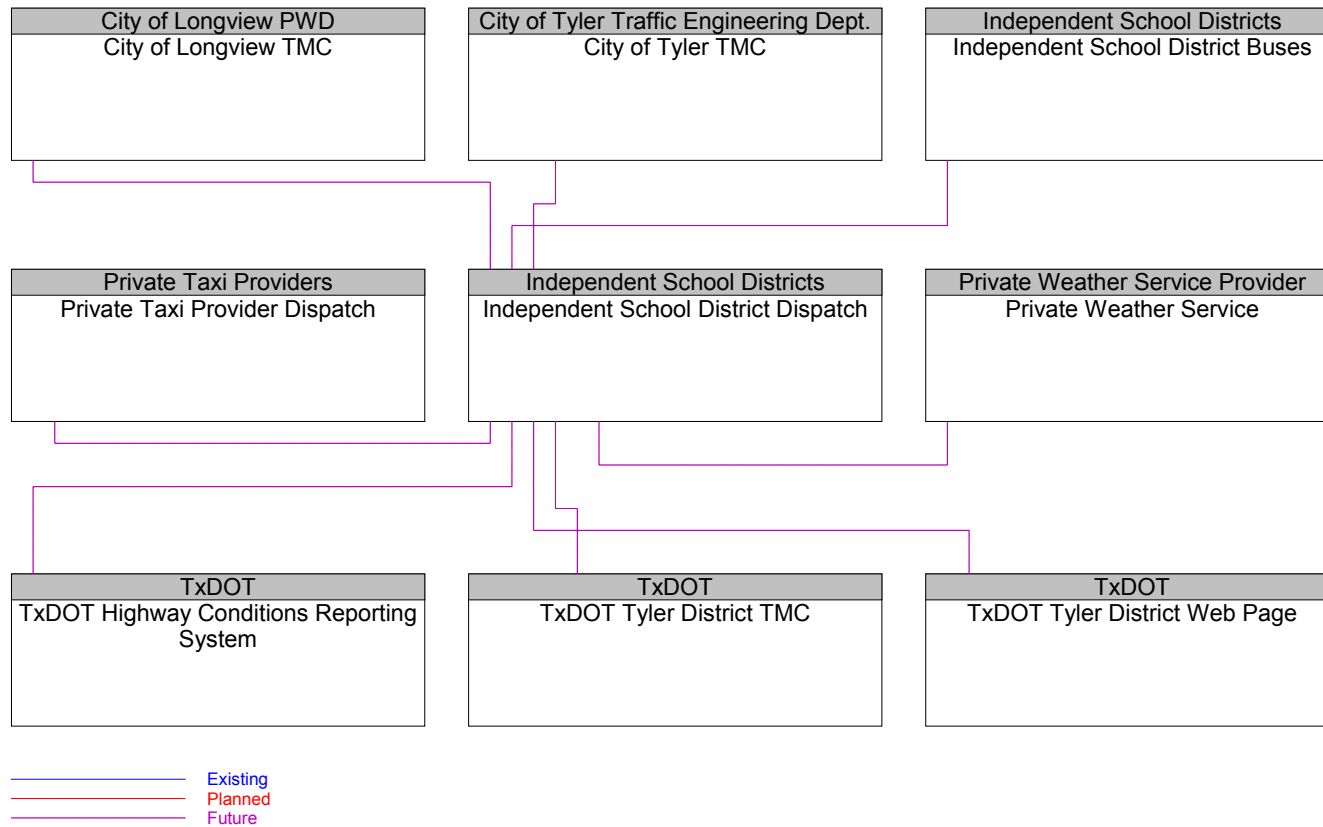


Figure B41 – Independent School District Buses Interfaces



**Figure B42 – Independent School District Dispatch Interfaces**



**Figure B43 – Local Print and Broadcast Media Interfaces**

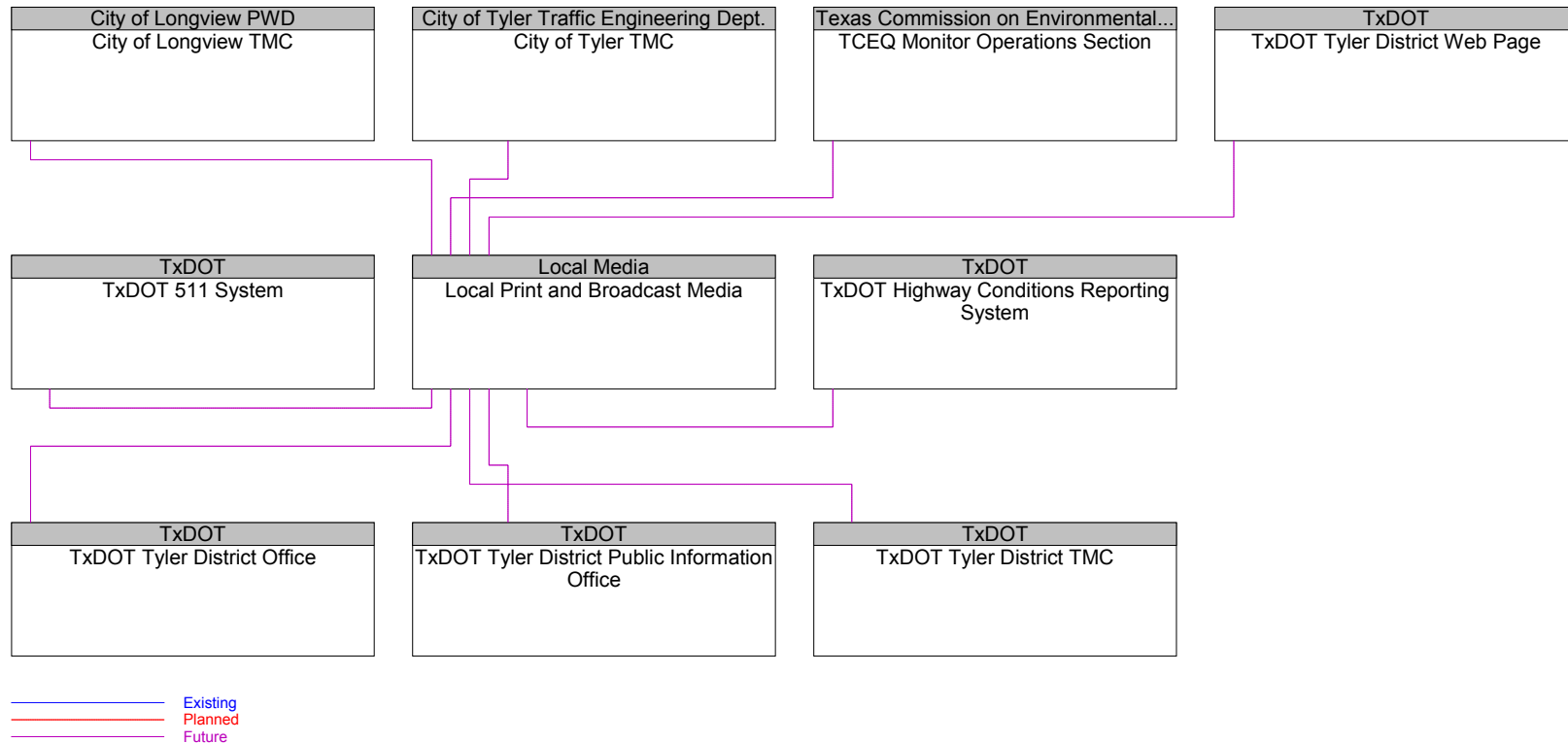


Figure B44 – Longview MPO System Interfaces

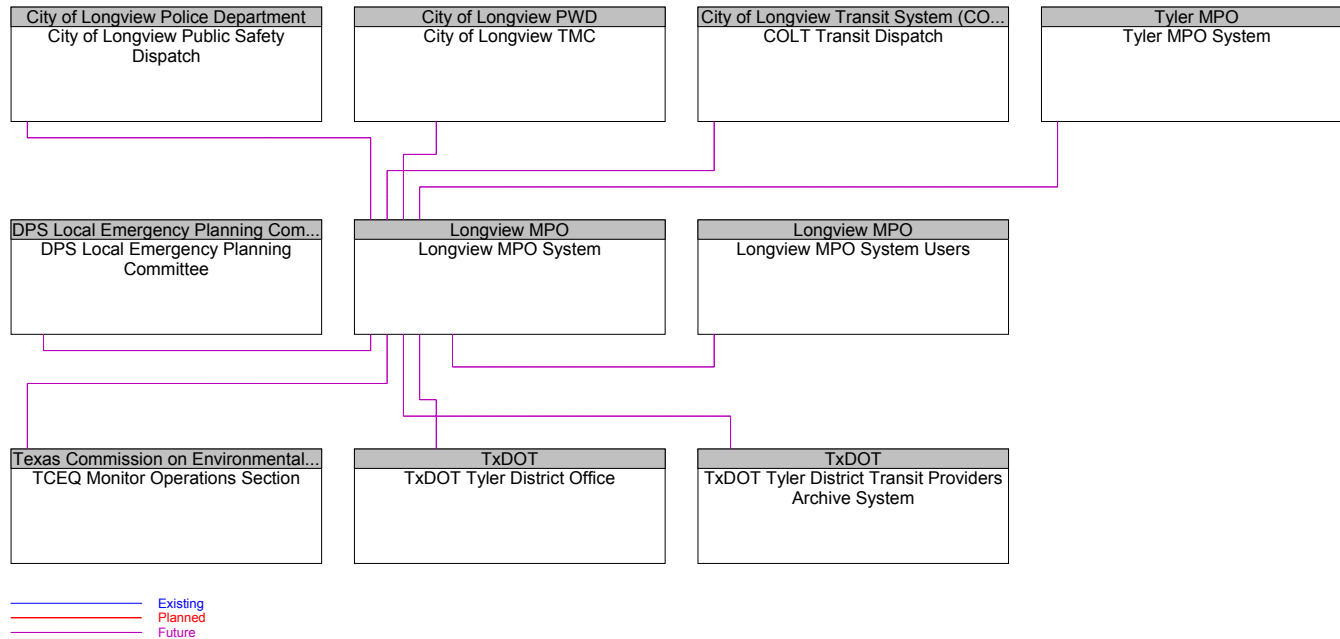


Figure B45 – Longview MPO System Users Interfaces

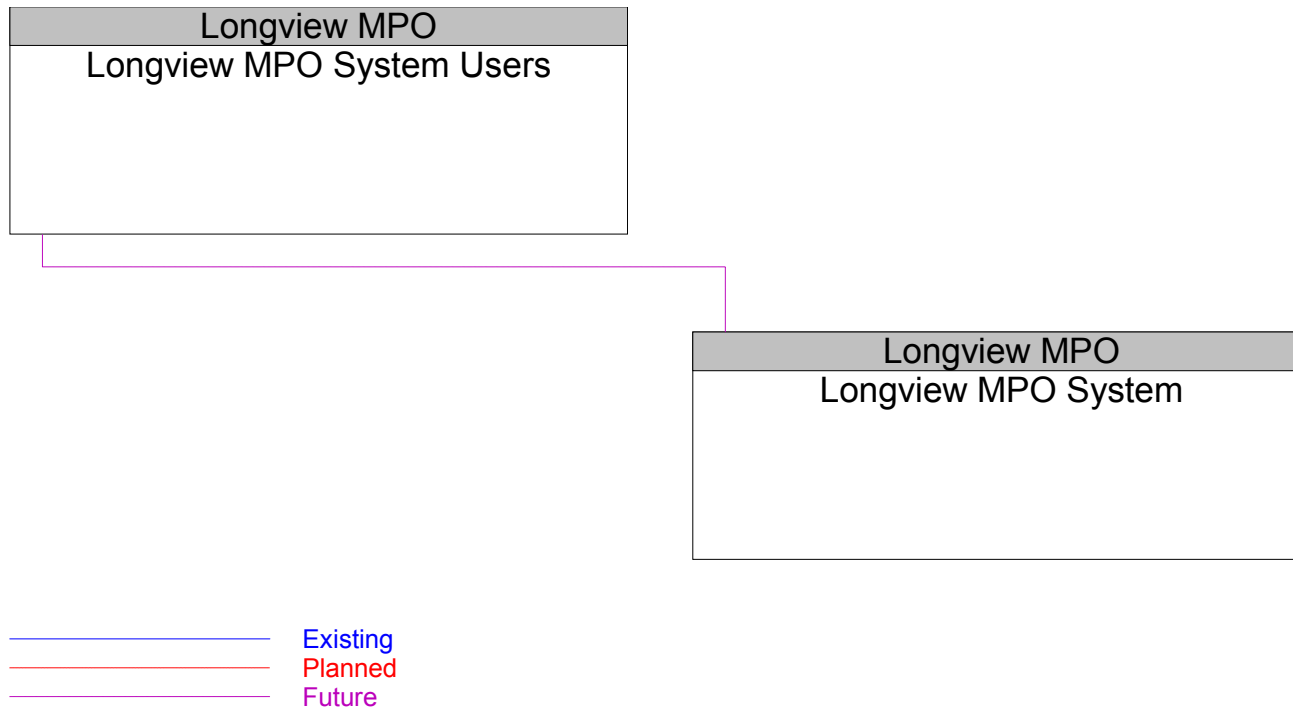
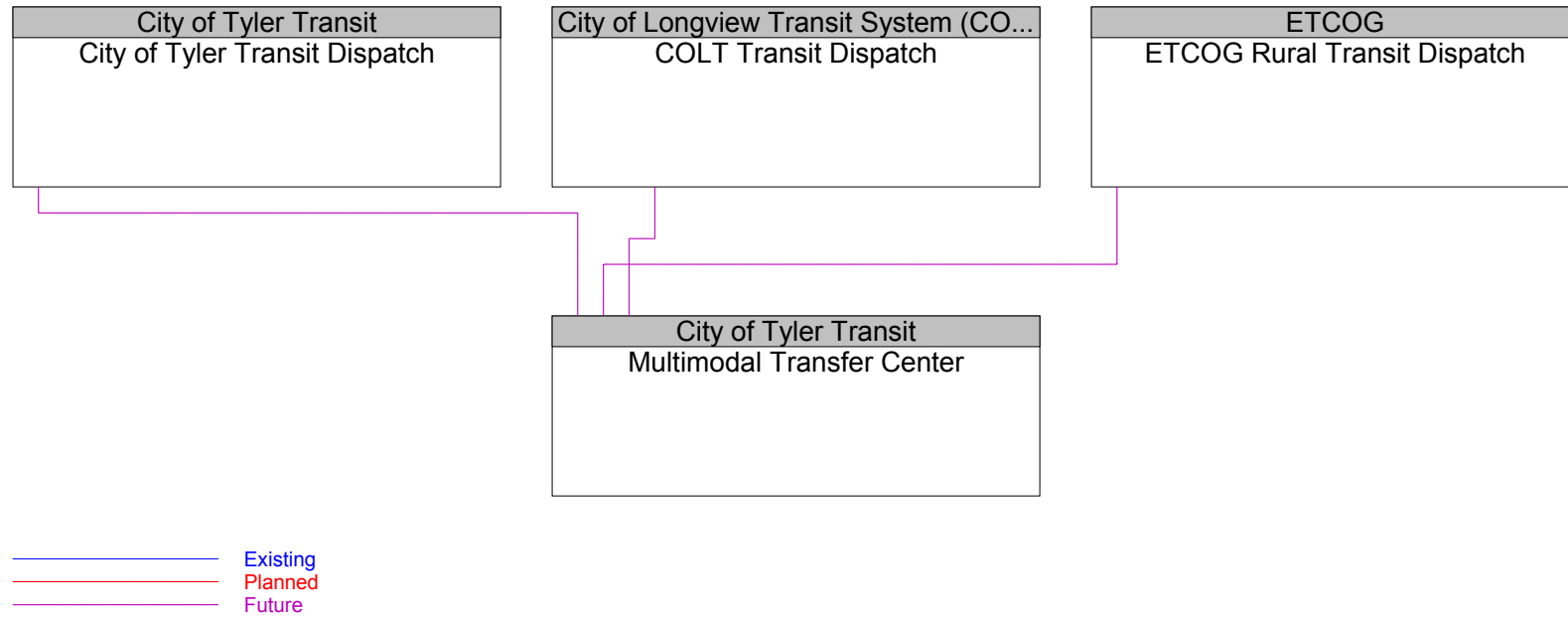






Figure B46 – Multimodal Transfer Center Interfaces



**Figure B47 – Municipal Government EOC Interfaces**

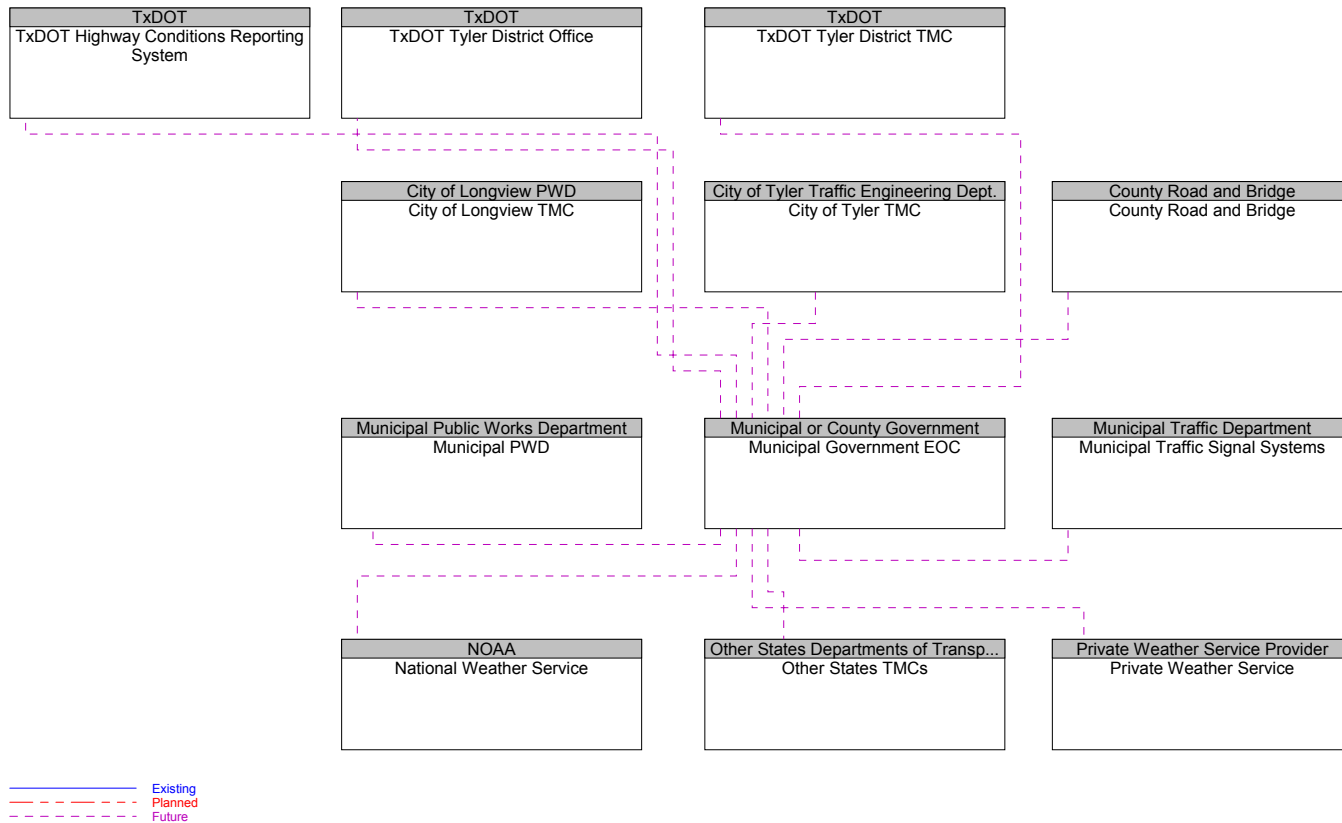
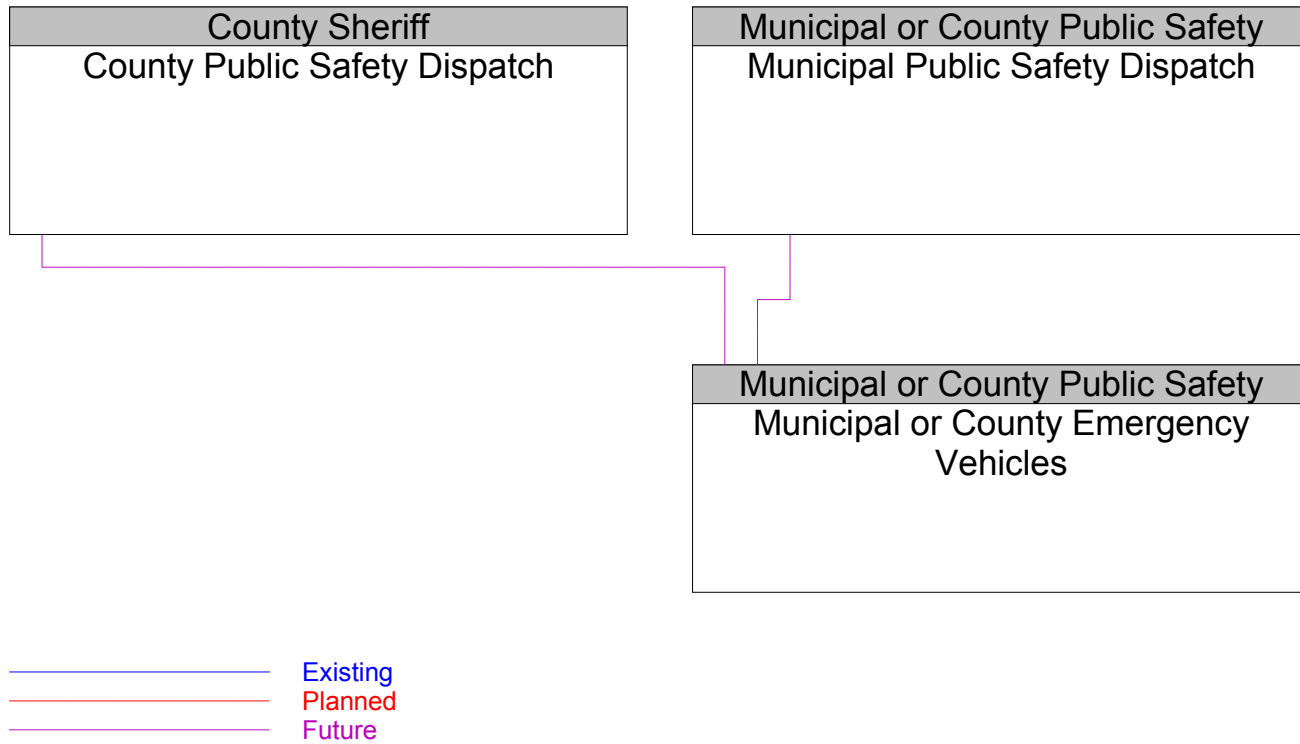
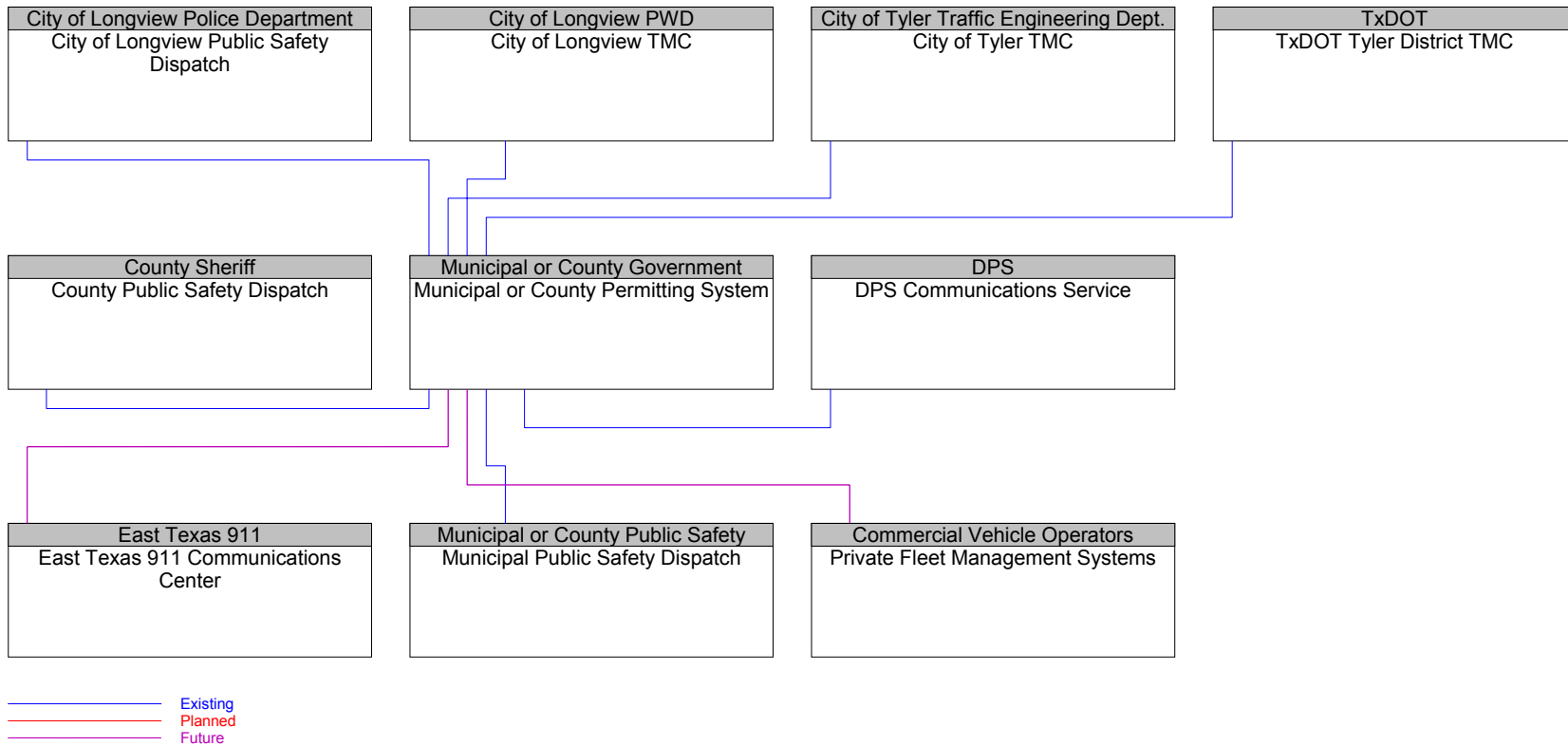


Figure B48 – Municipal or County Emergency Vehicles Interfaces



**Figure B49 – Municipal or County Permitting System Interfaces**





**Figure B51 – Municipal PWD Interfaces**

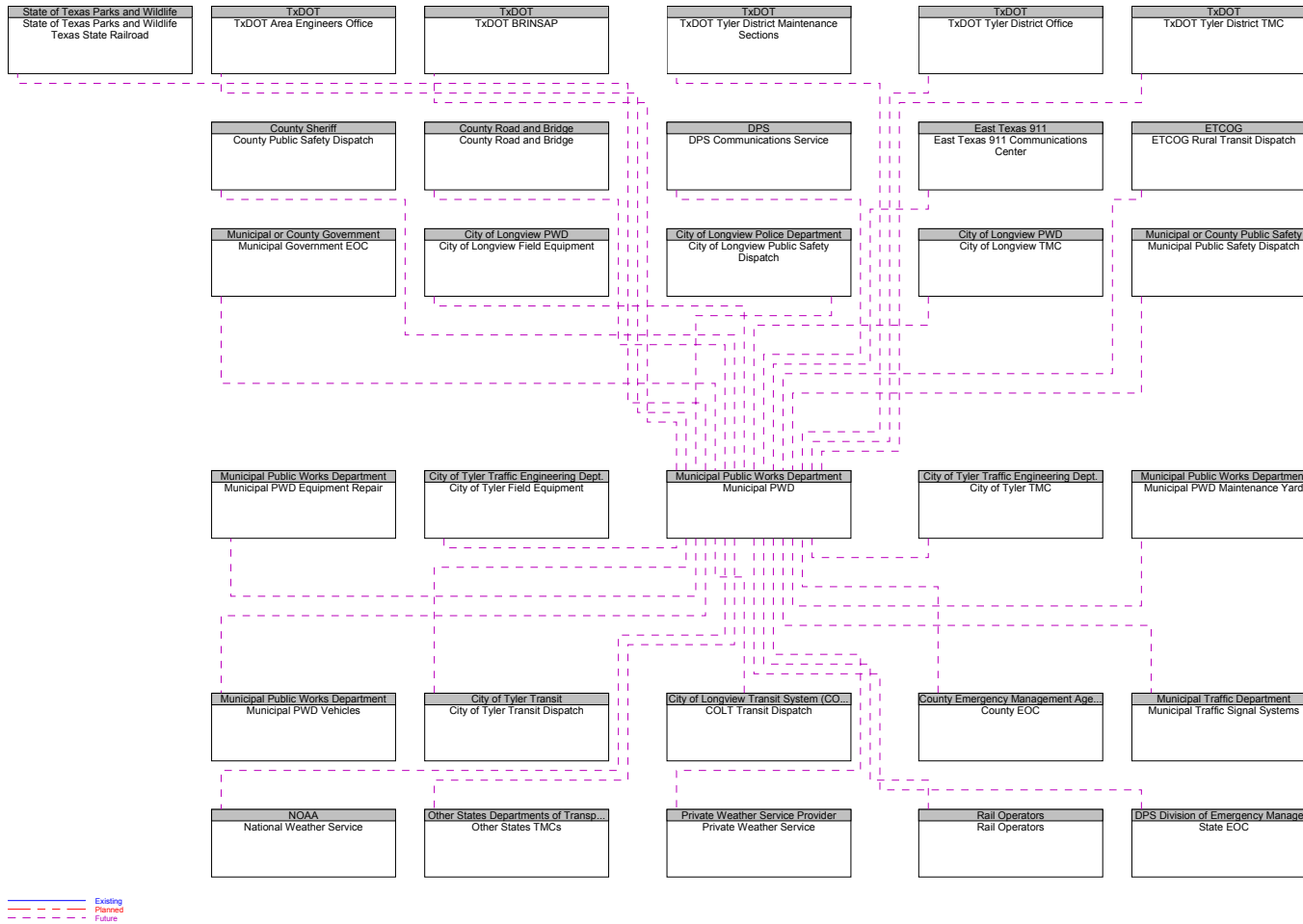


Figure B52 – Municipal PWD Equipment Repair Interfaces

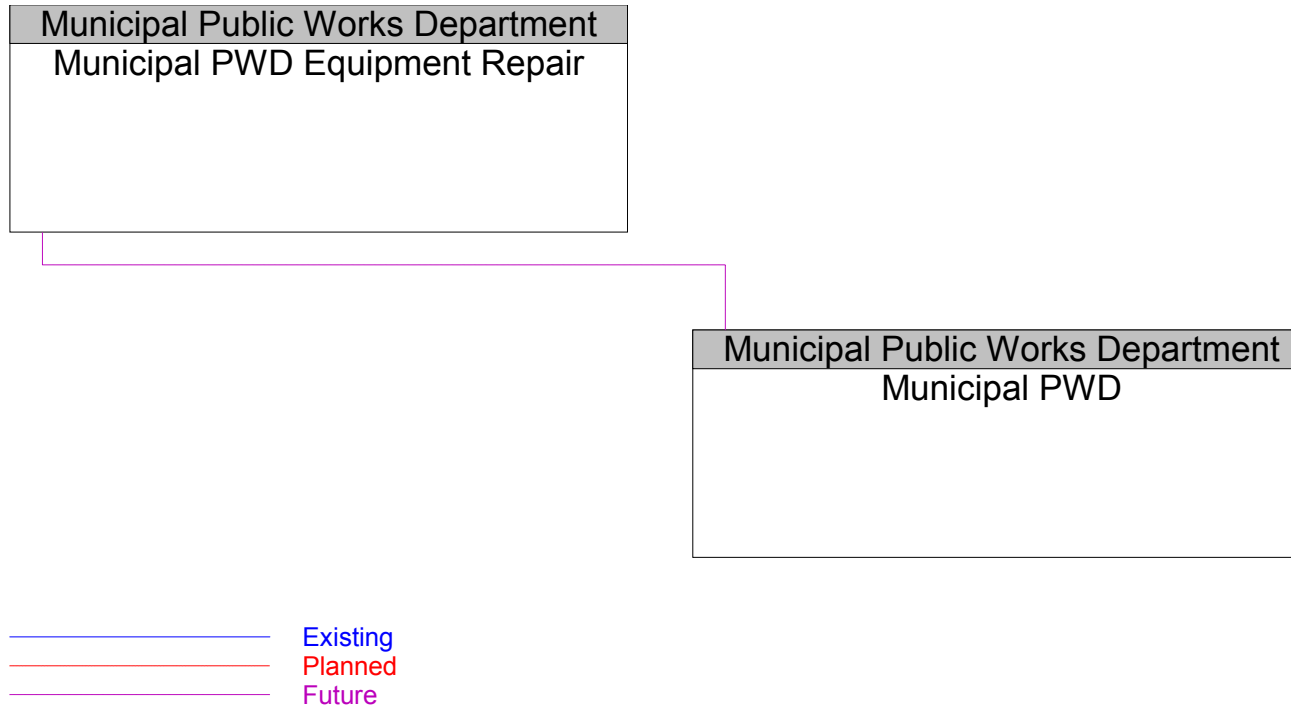


Figure B53 – Municipal PWD Maintenance Yard Interfaces

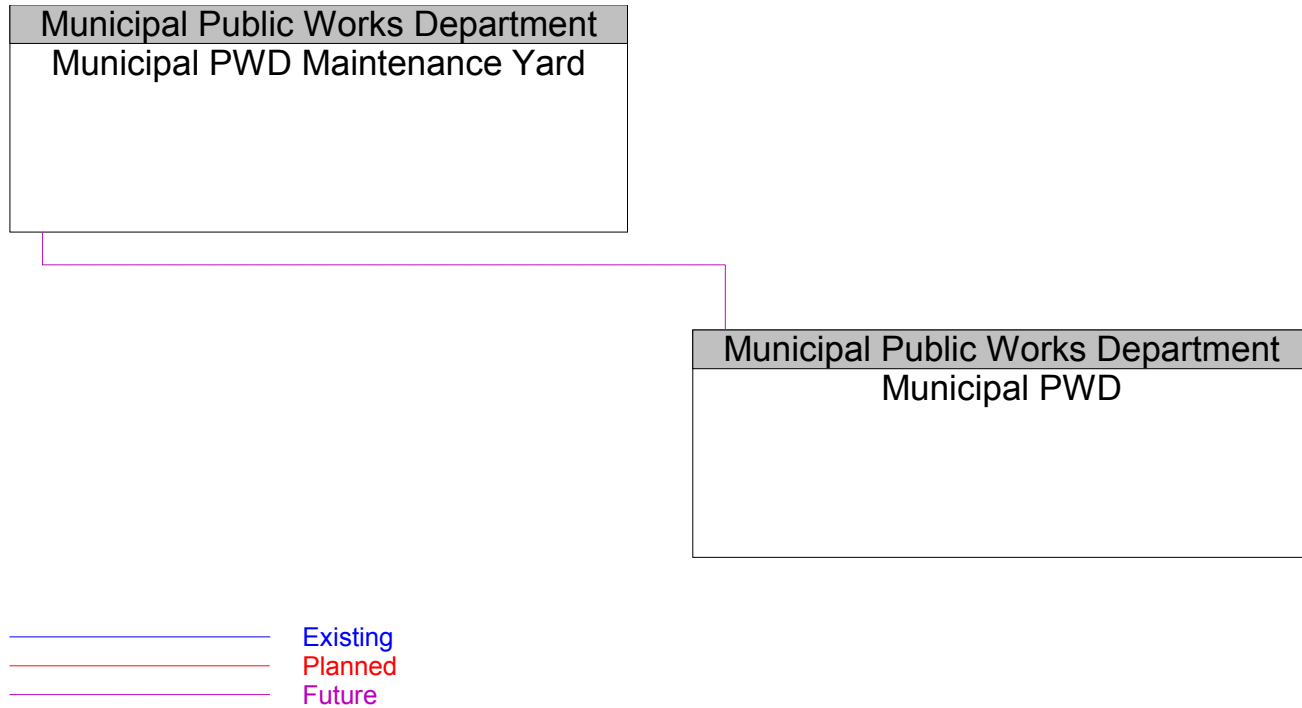
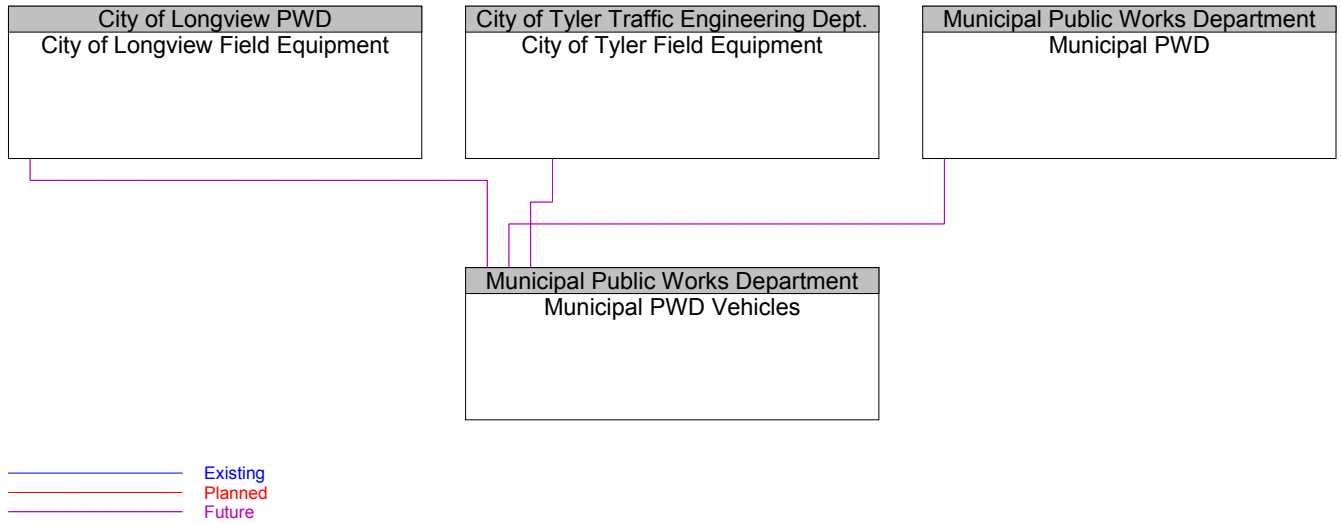


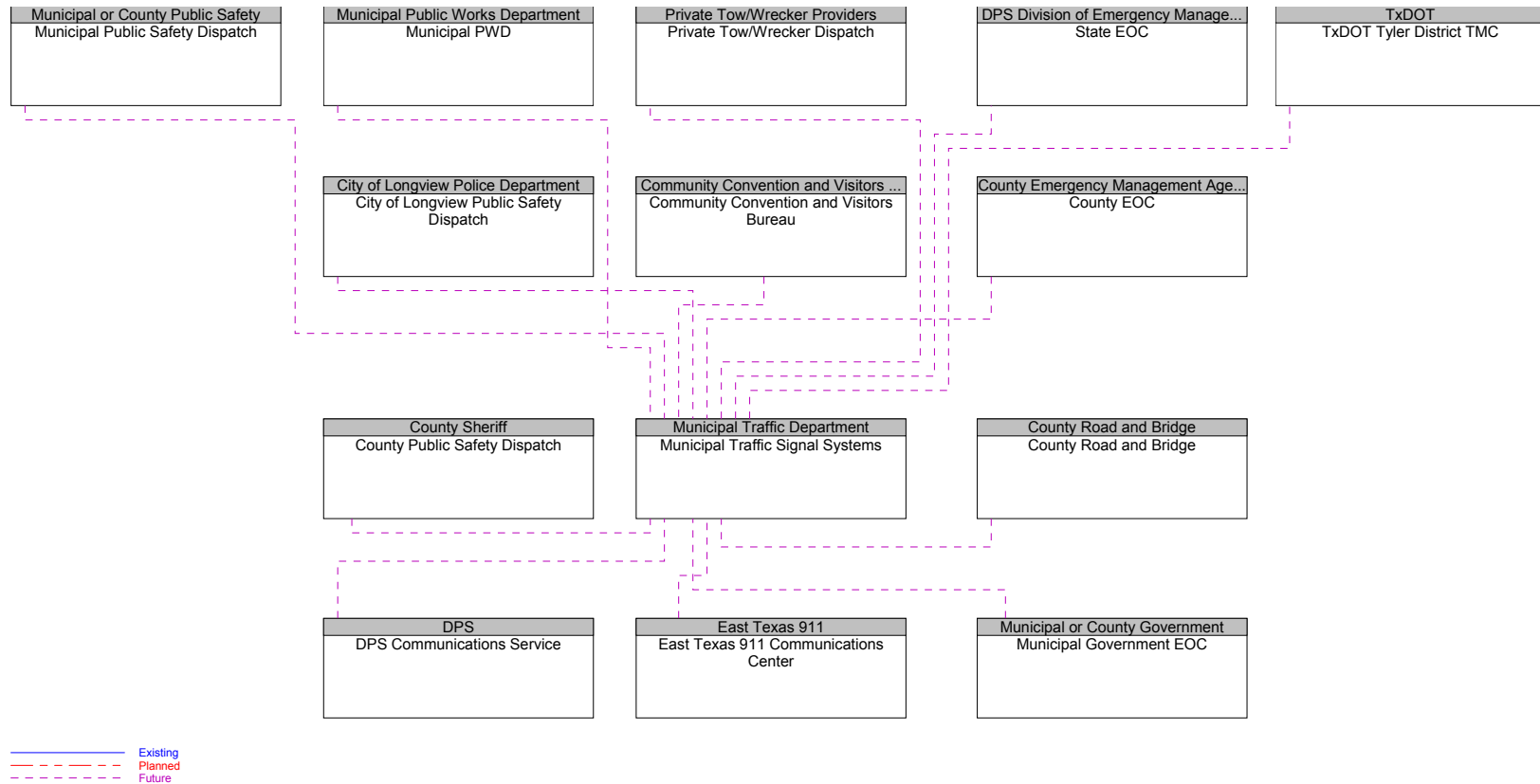




Figure B54 – Municipal PWD Vehicles Interfaces



**Figure B55 – Municipal Traffic Signal Systems Interfaces**



**Figure B56 – National Weather Service Interfaces**

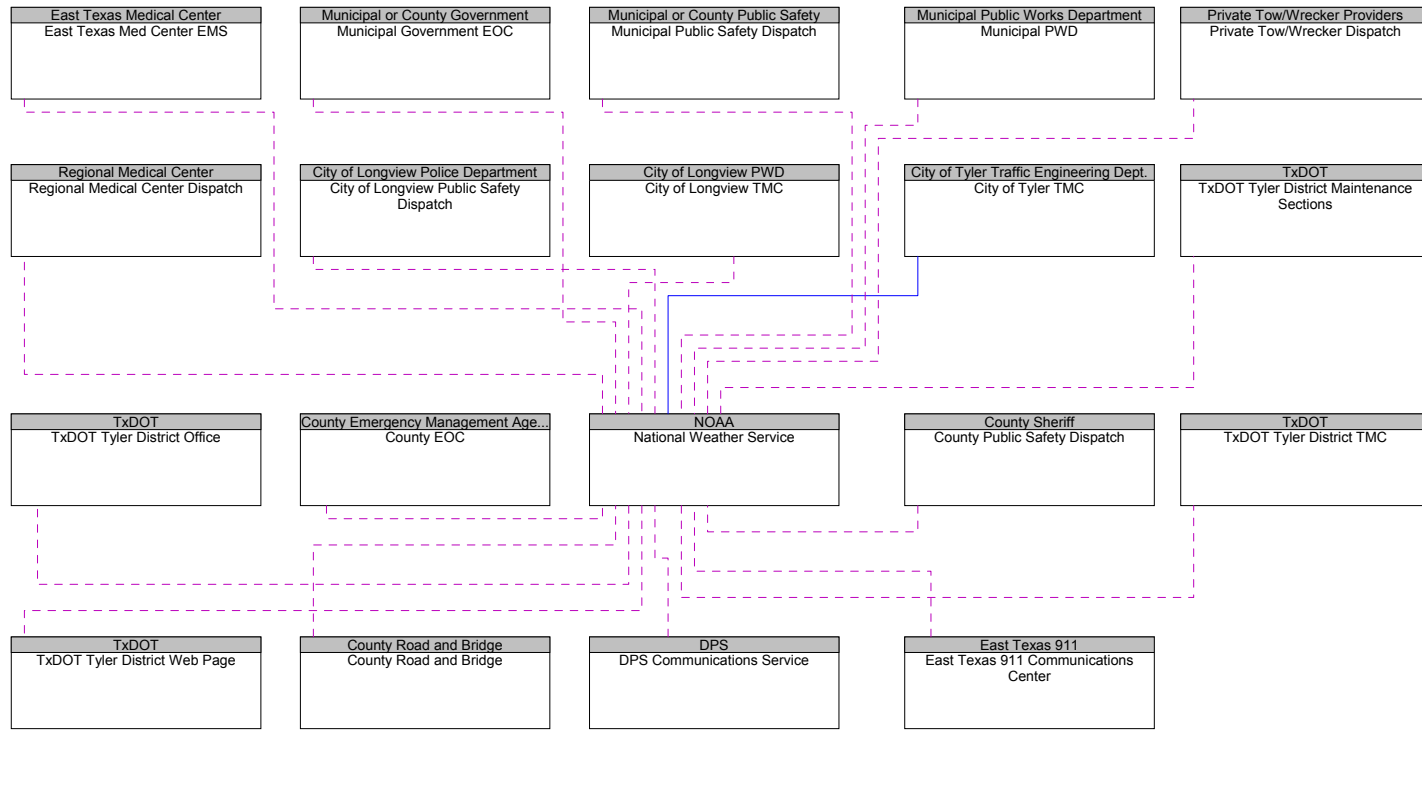


Figure B57 – Other States TMCs Interfaces

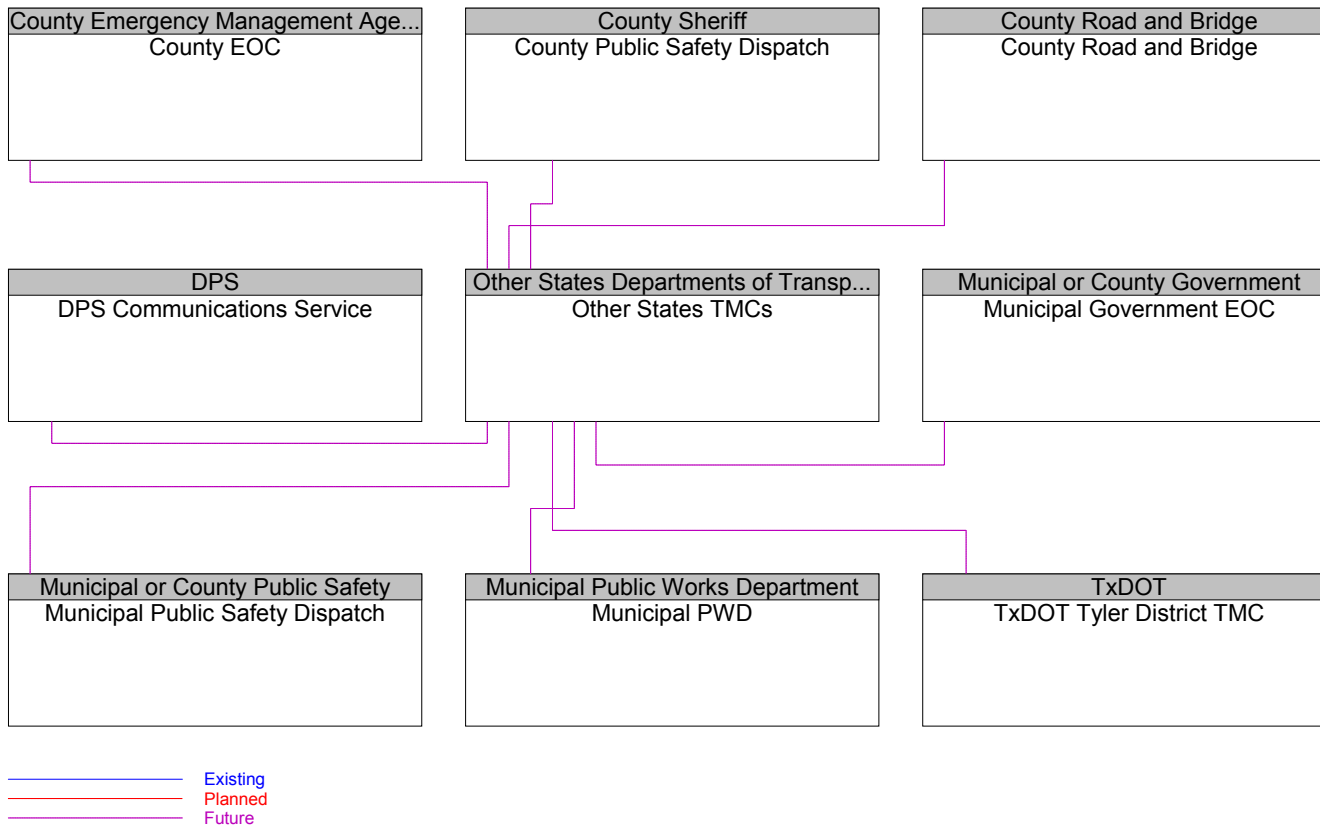




Figure B58 – Other Texas Region TMCs Interfaces

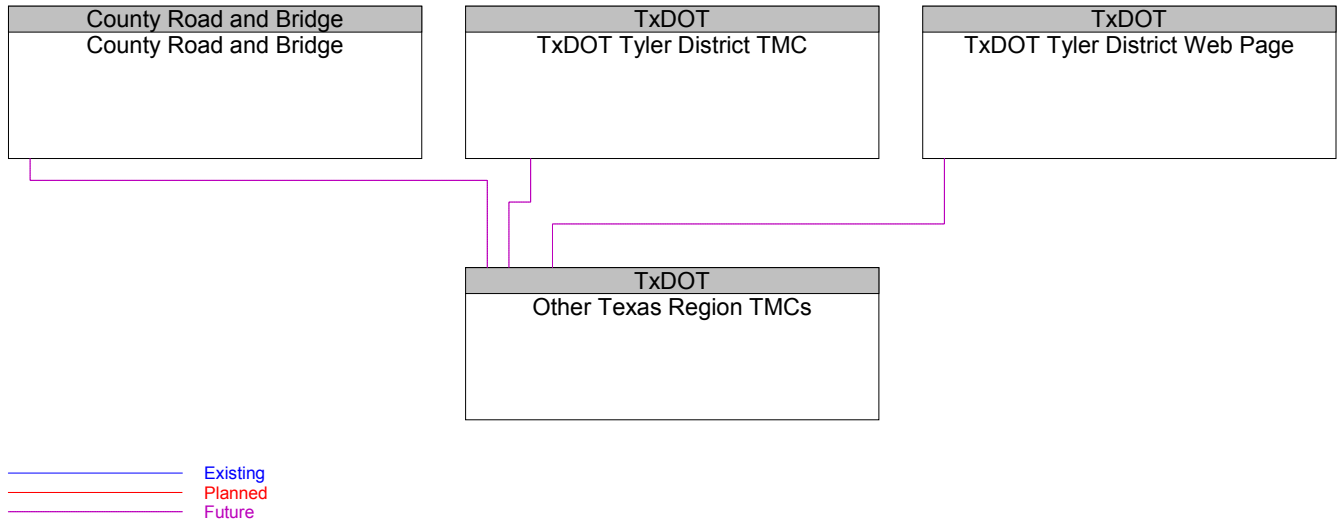




Figure B59 – Other TxDOT District Maintenance Sections Interfaces

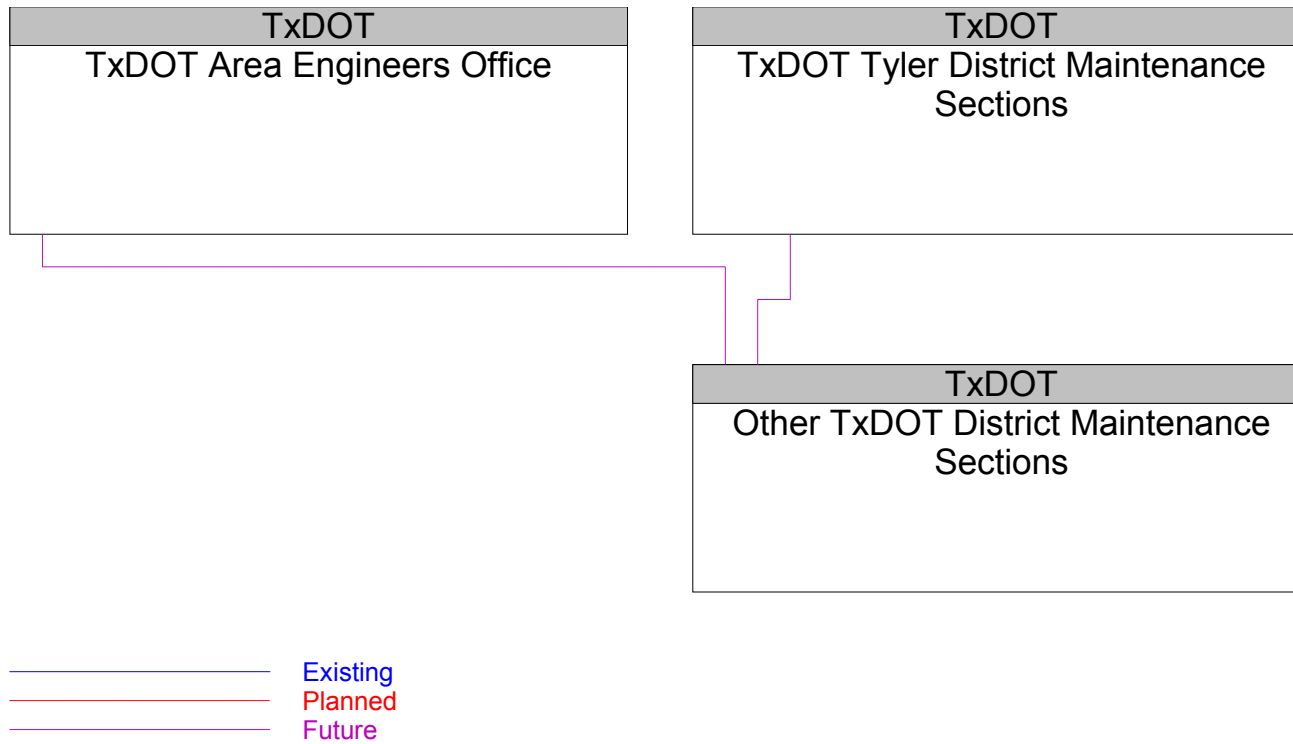
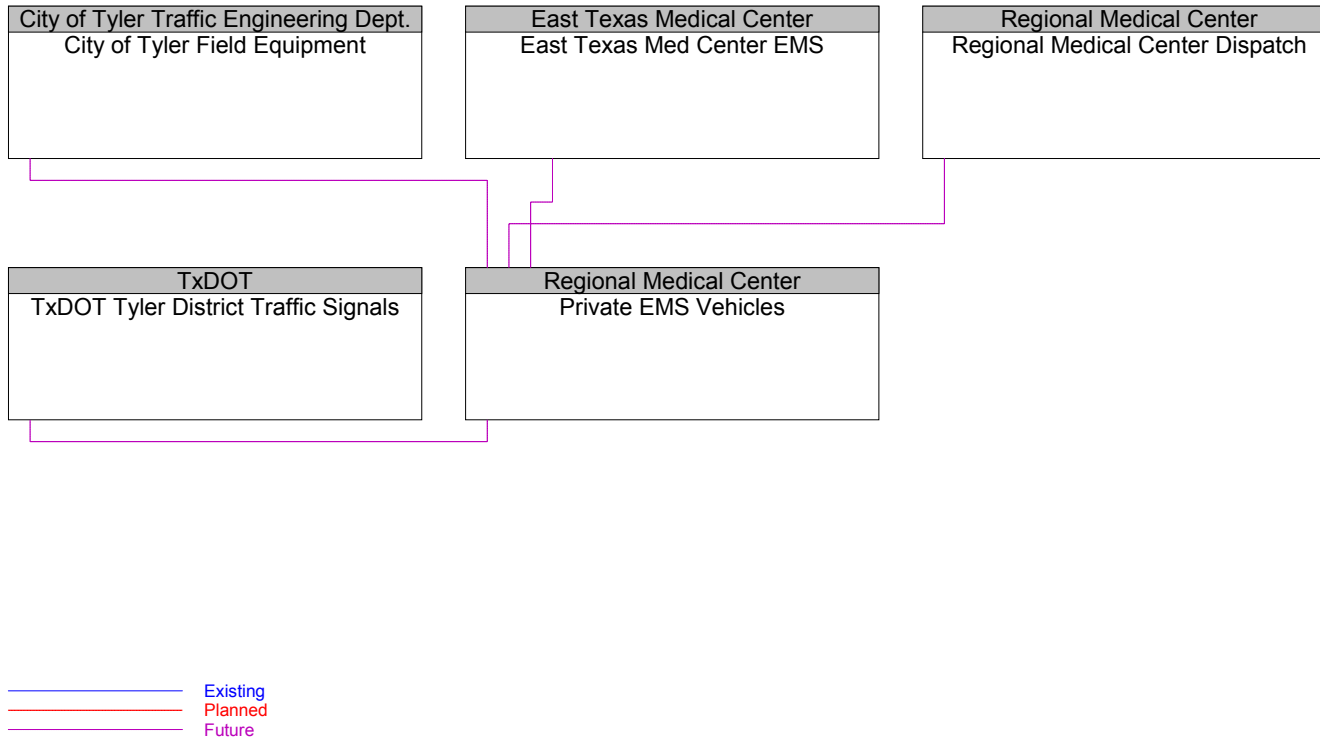




Figure B60 – Private EMS Vehicles Interfaces







**Figure B62 – Private Sector Traveler Information Services Interfaces**

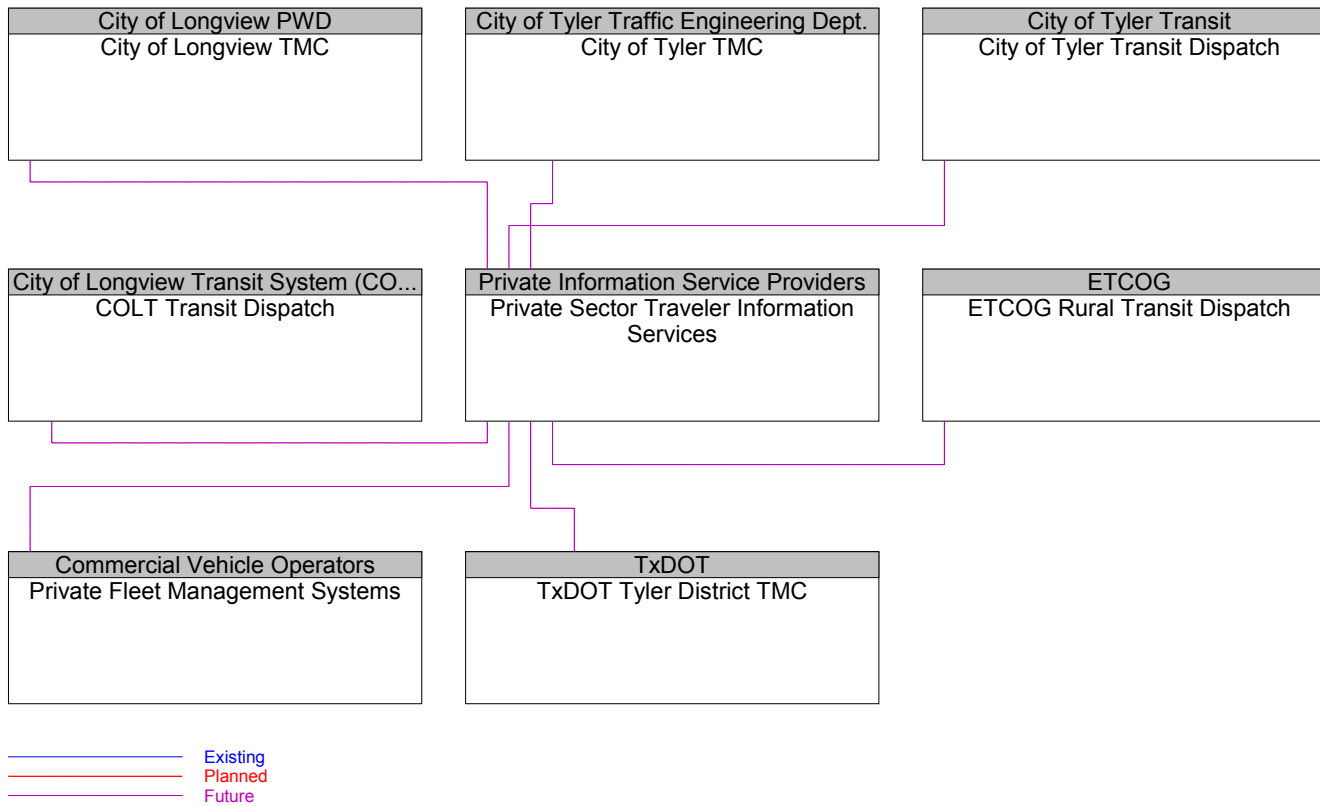
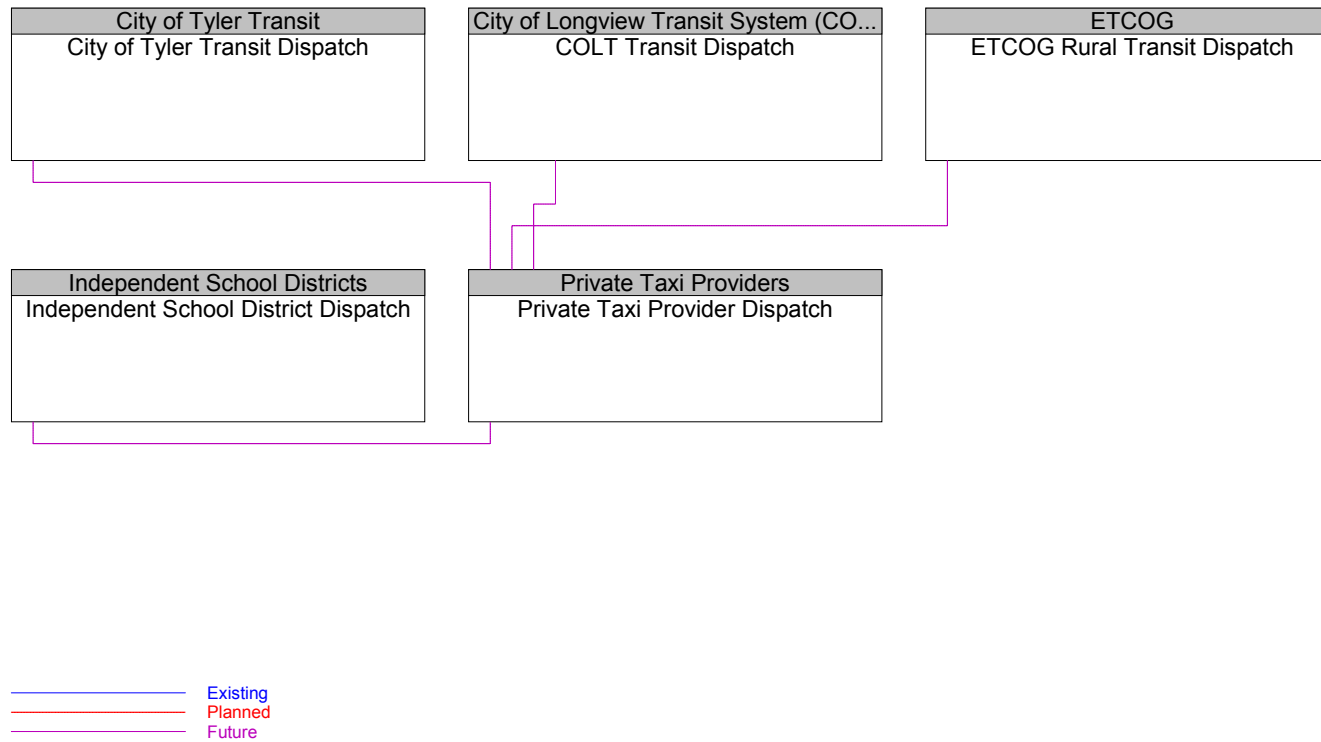




Figure B63 – Private Taxi Provider Dispatch Interfaces



**Figure B64 – Private Tow/Wrecker Dispatch Interfaces**

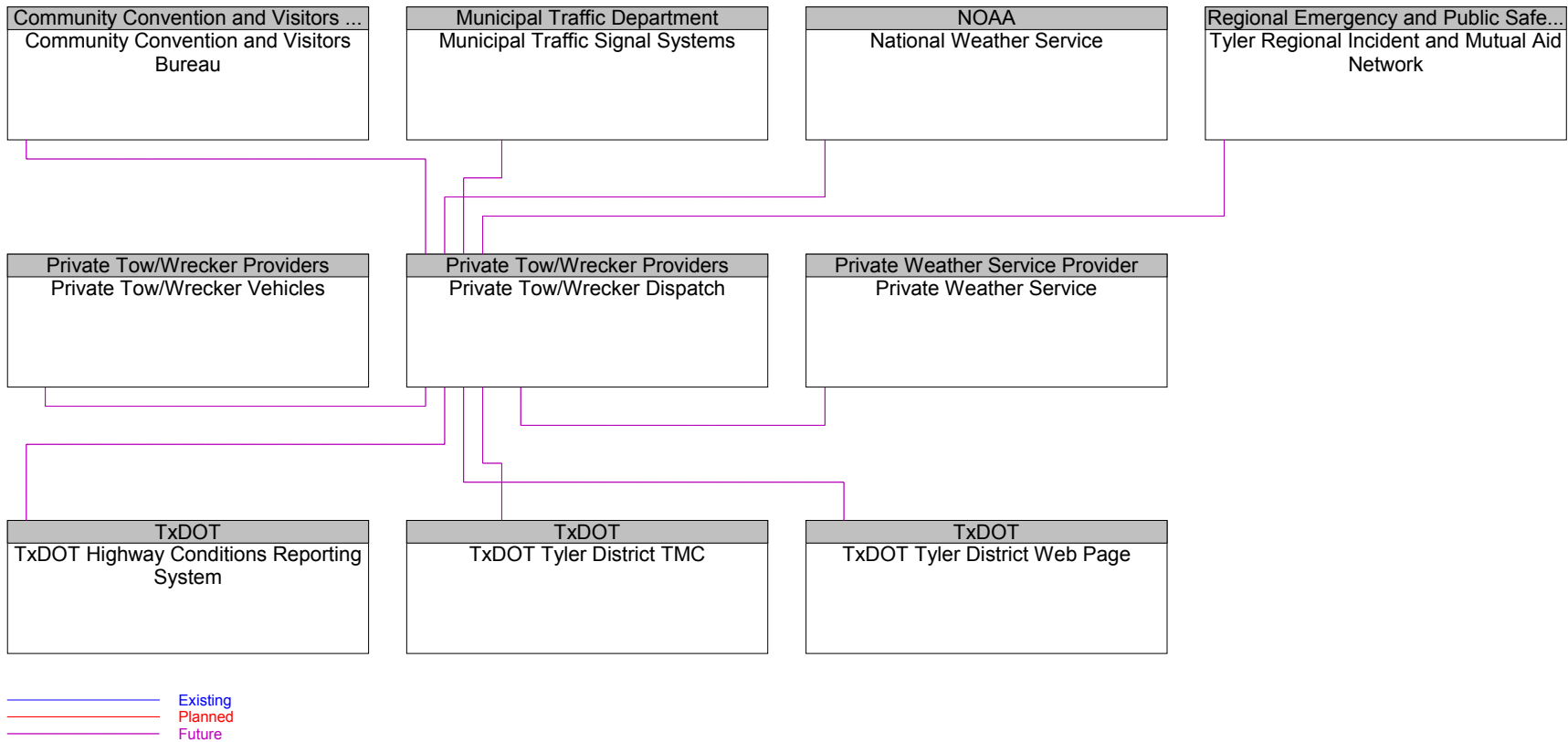
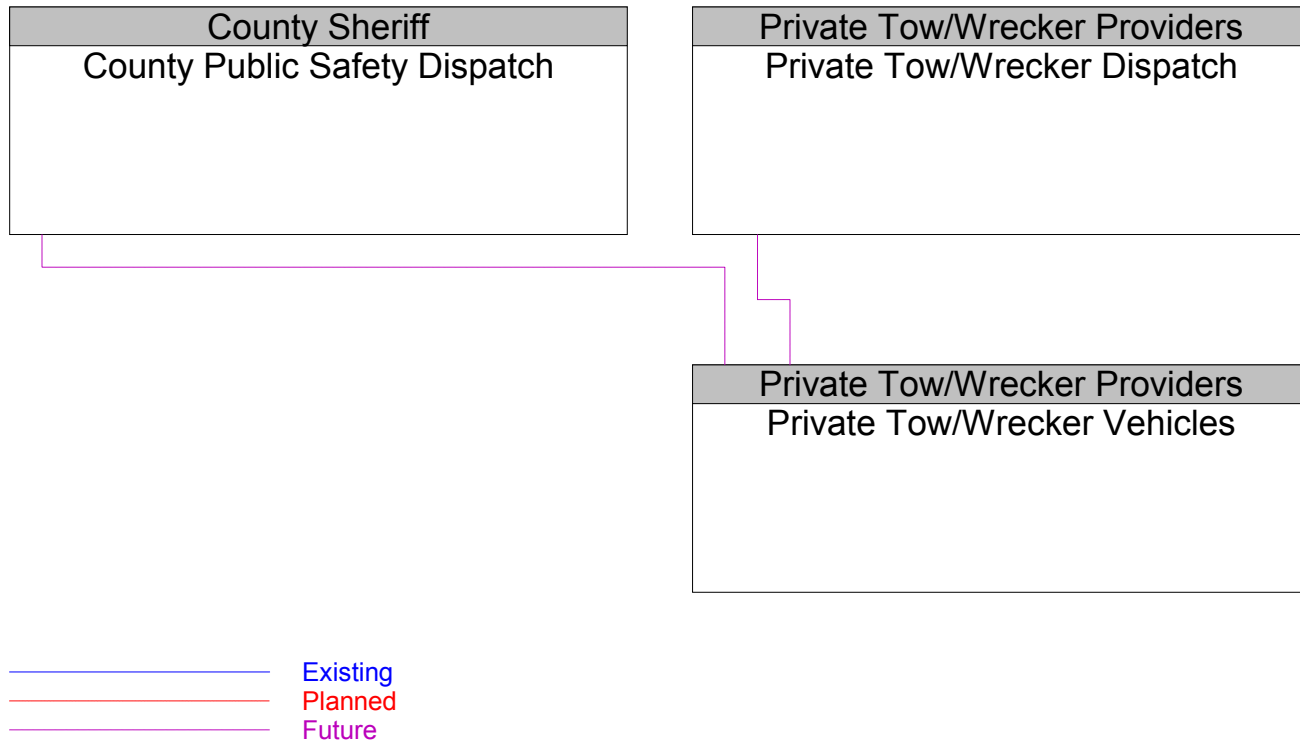


Figure B65 – Private Tow/Wrecker Vehicles Interfaces



**Figure B66 – Private Travelers Personal Computing Devices Interfaces**

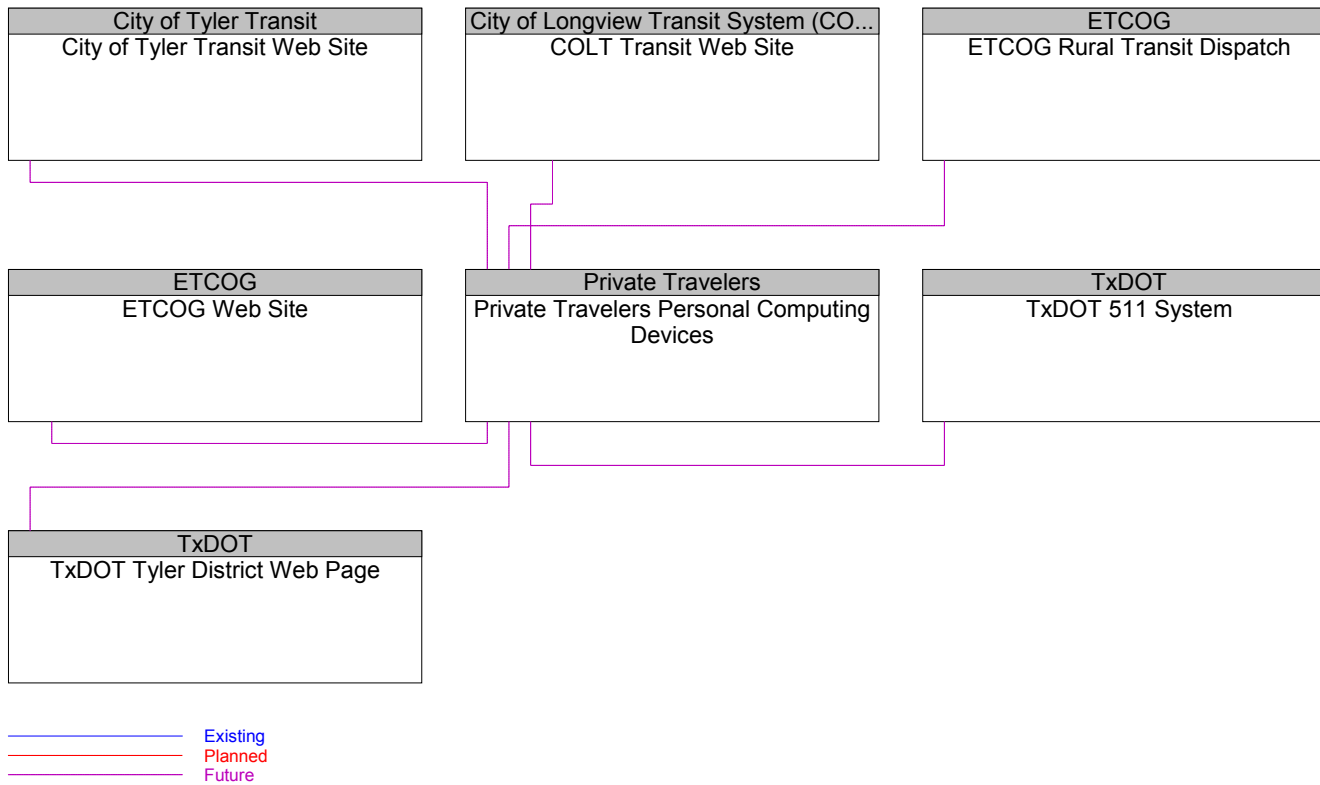




Figure B67 – Private Vehicles Interfaces

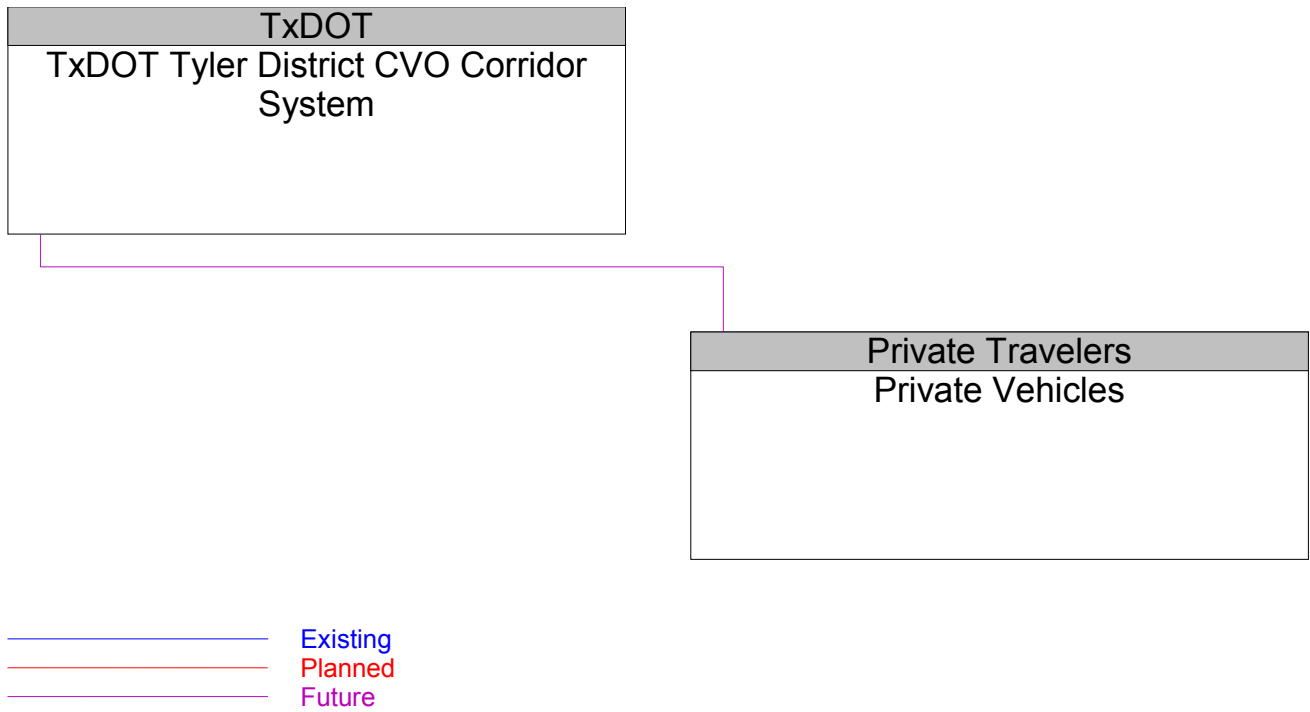
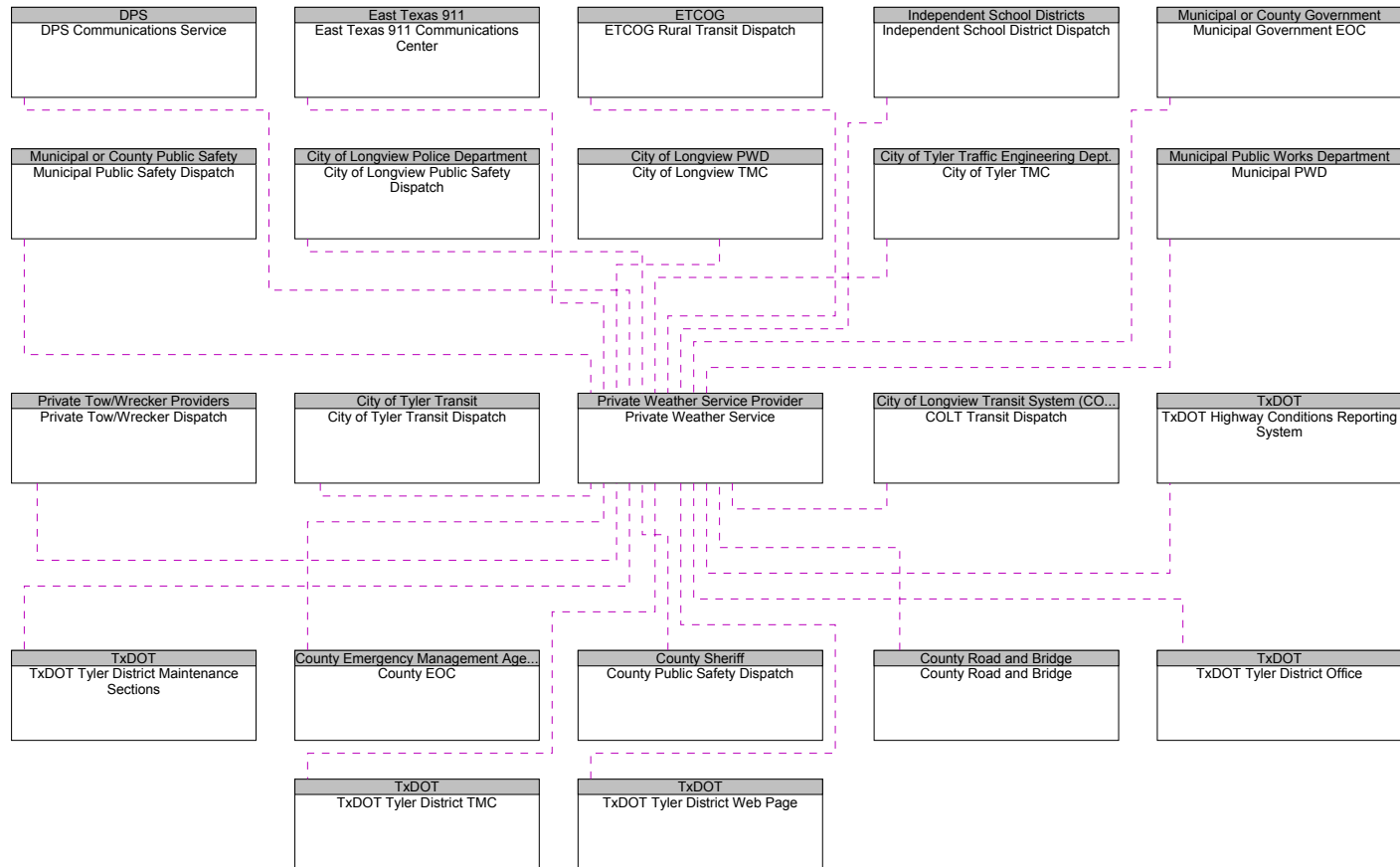


Figure B68 – Private Weather Service Interfaces



— Existing  
— Planned  
— Future

Figure B69 – Rail Operators Interfaces

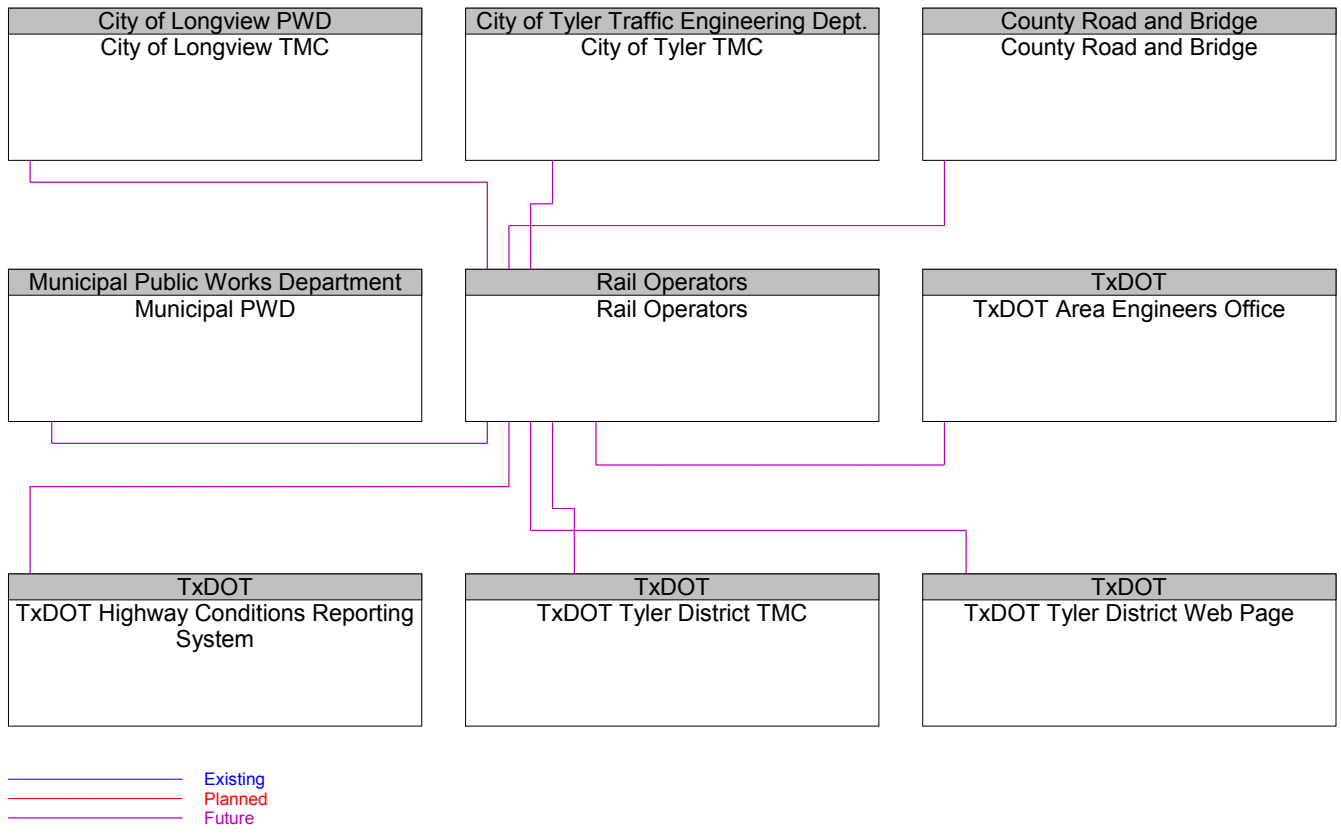






Figure B70 – Rail Operators Wayside Equipment Interfaces

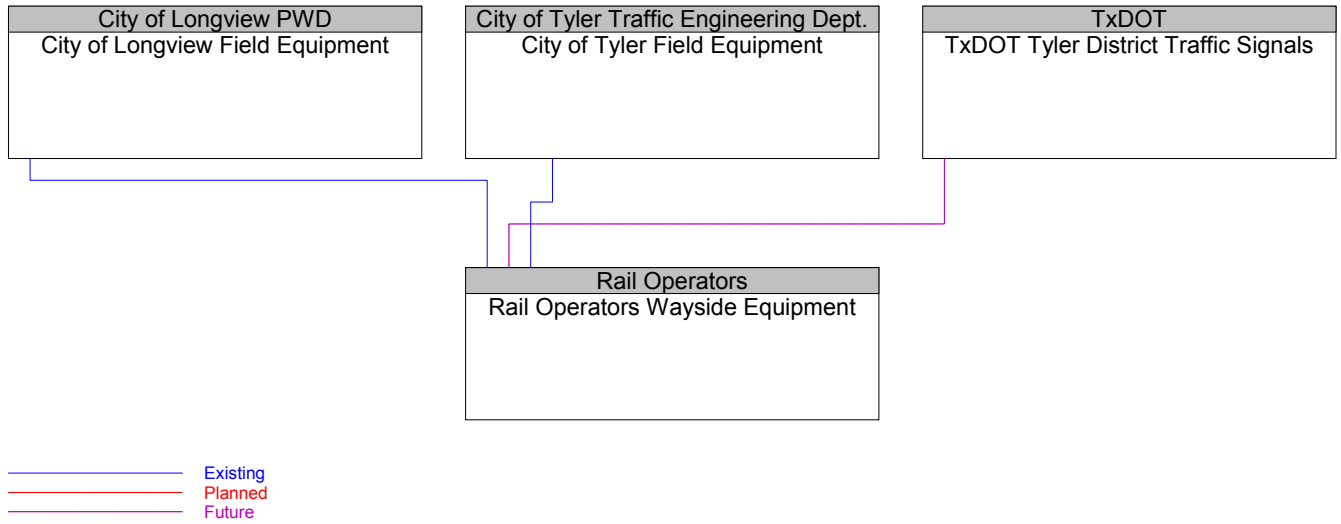
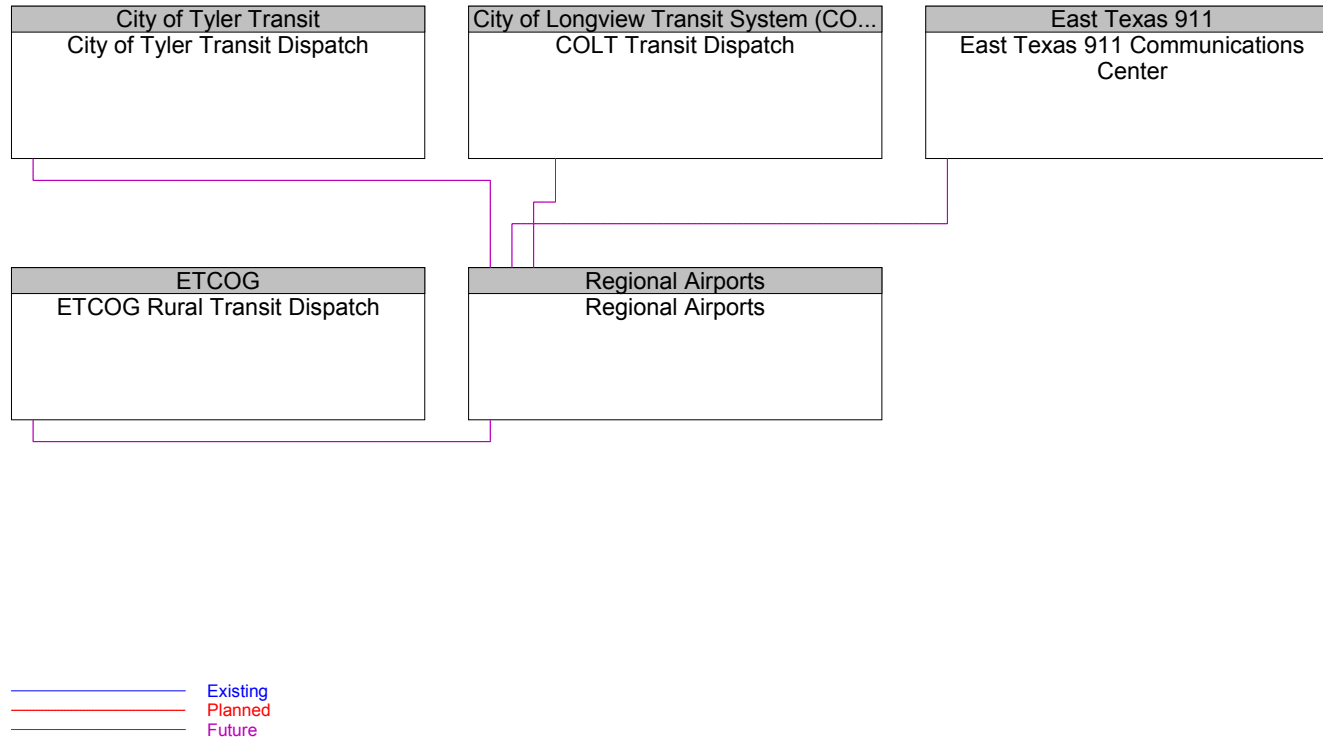




Figure B71 – Regional Airports Interfaces



**Figure B72 – Regional Medical Center Dispatch Interfaces**

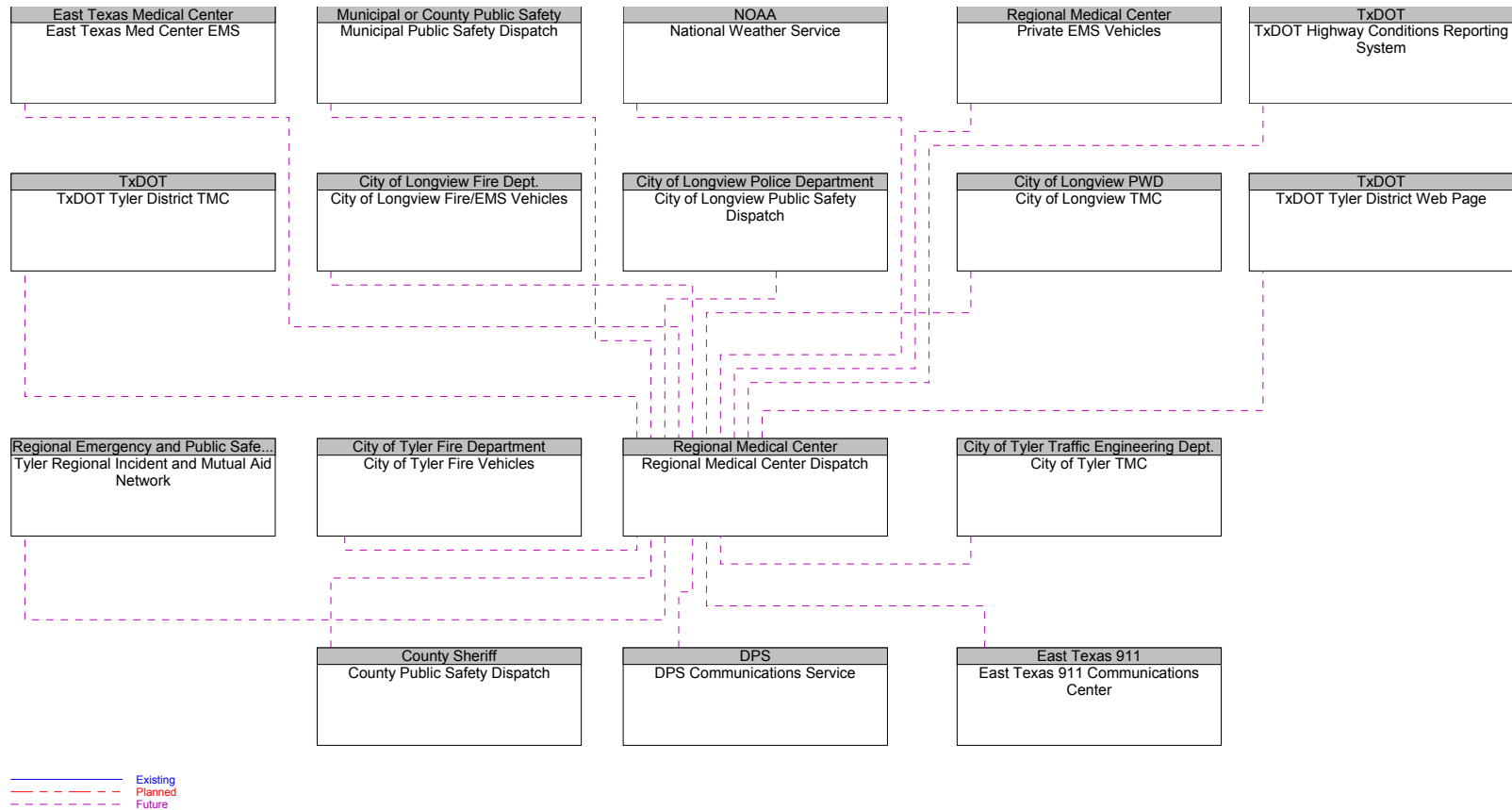
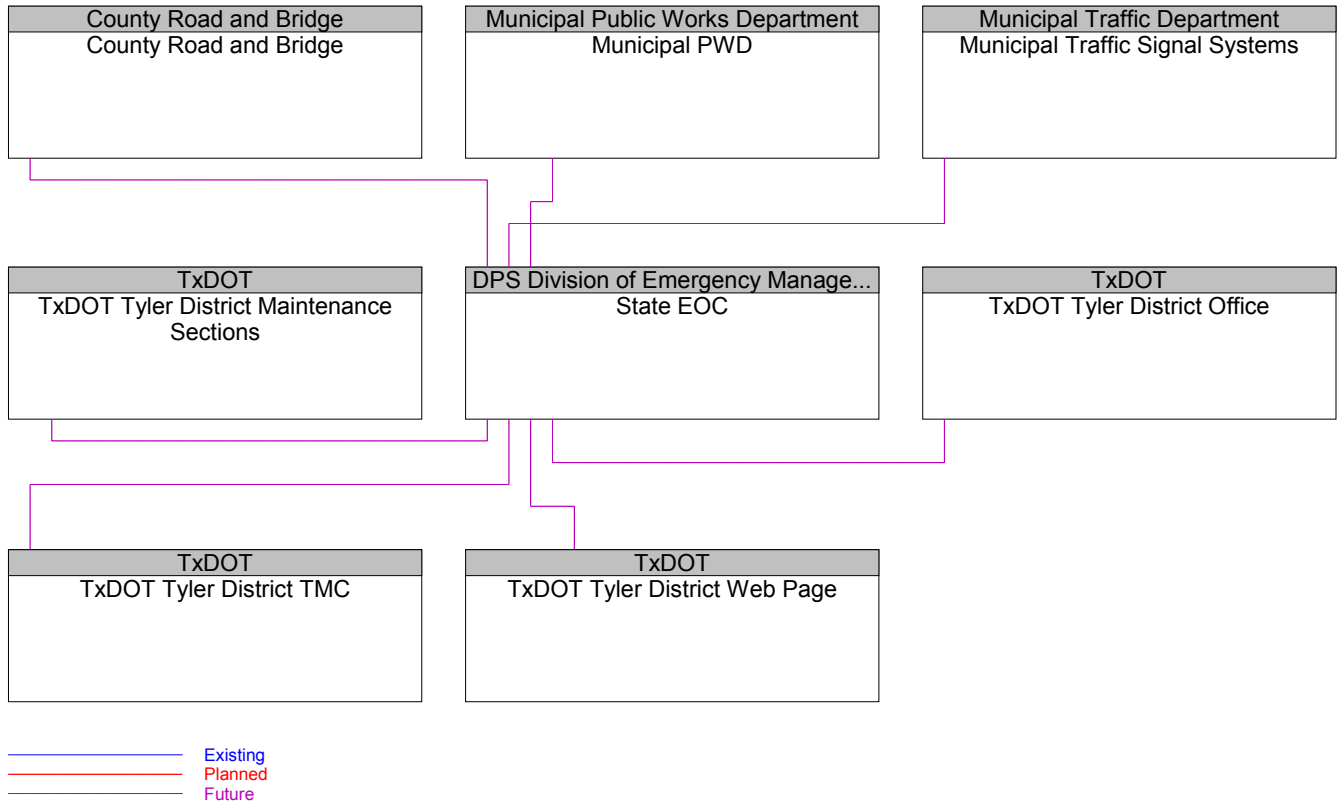




Figure B73 – State EOC Interfaces



**Figure B74 – State of Texas Parks and Wildlife Texas State Railroad Interfaces**

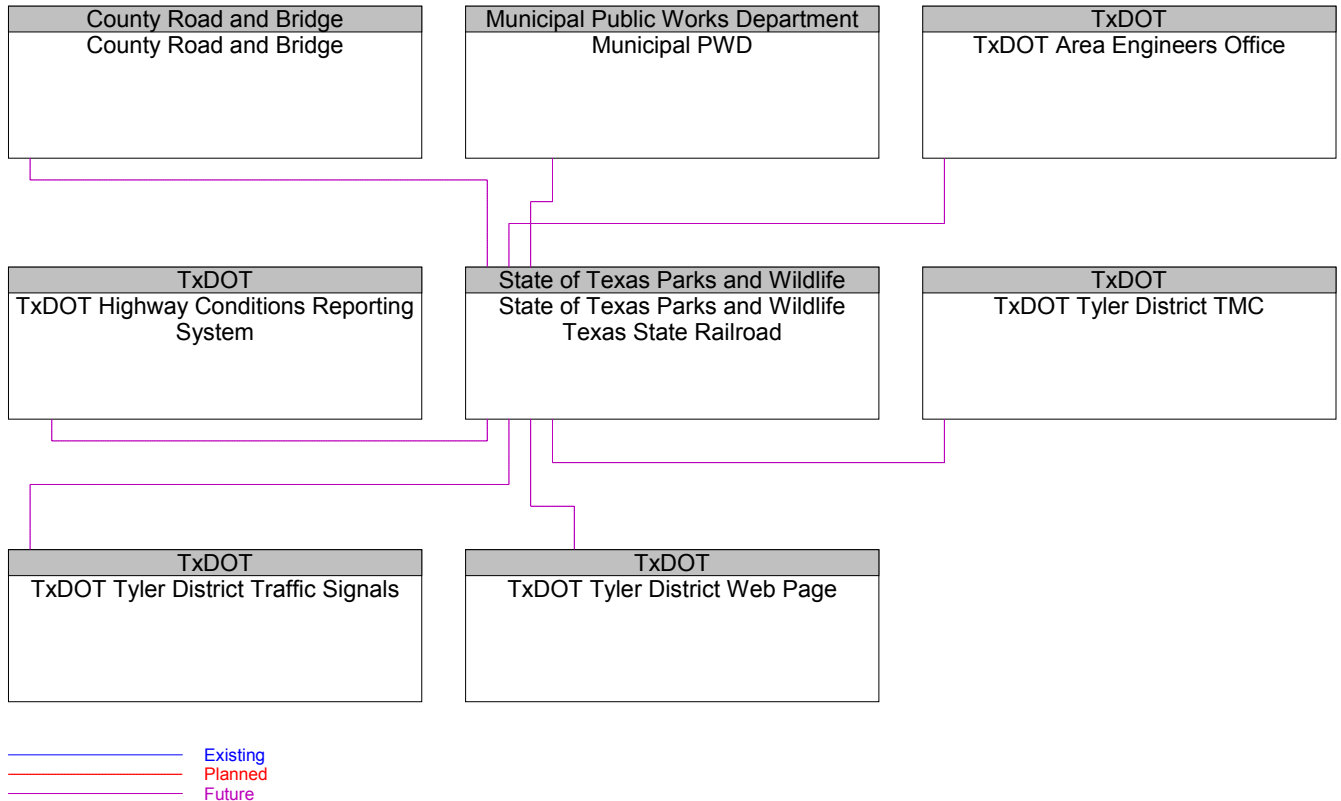


Figure B75 – Statewide Crash Records Information System Interfaces

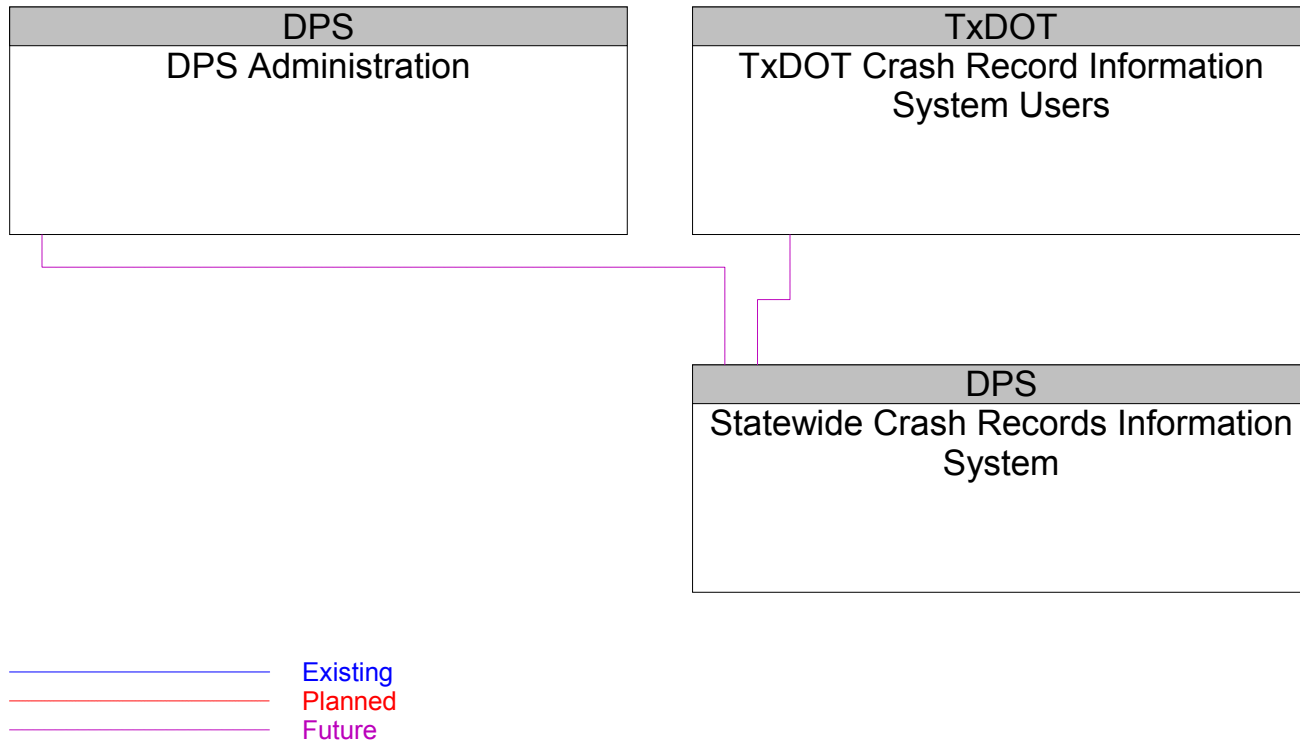


Figure B76 – TCEQ Field Emissions Monitors Interfaces

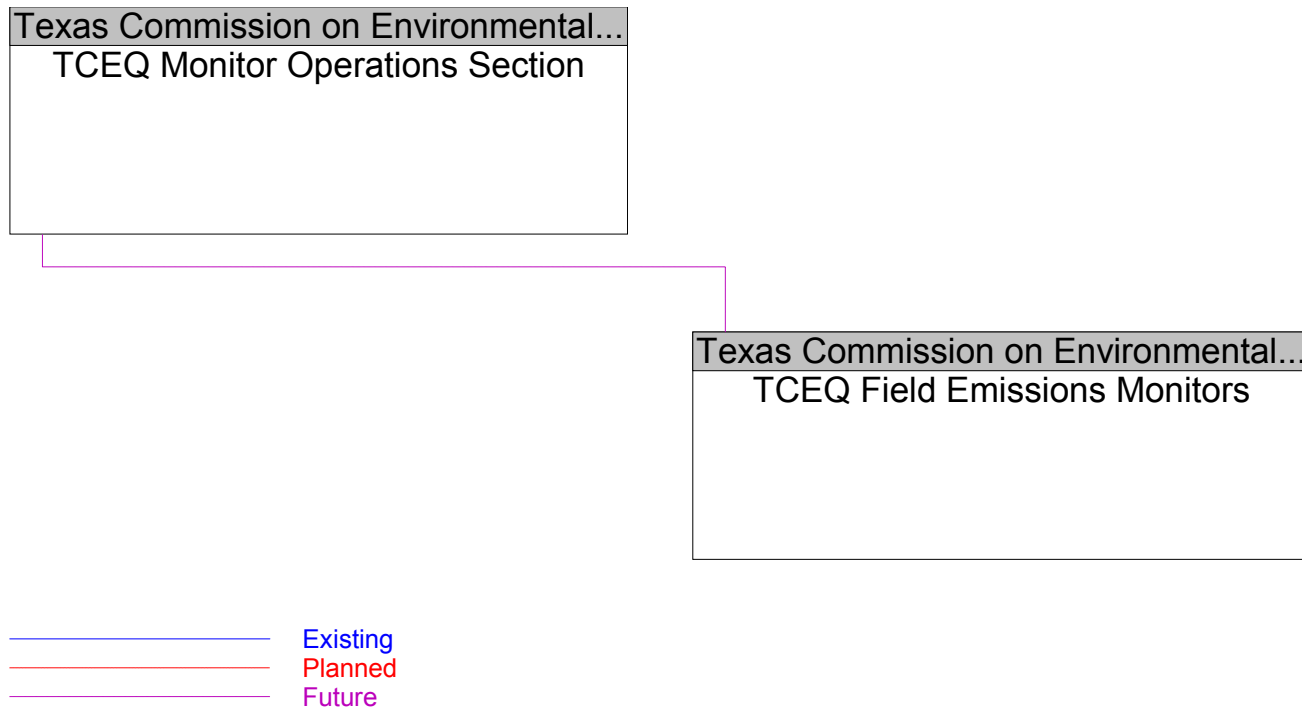


Figure B77 – TCEQ Monitor Operations Section Interfaces

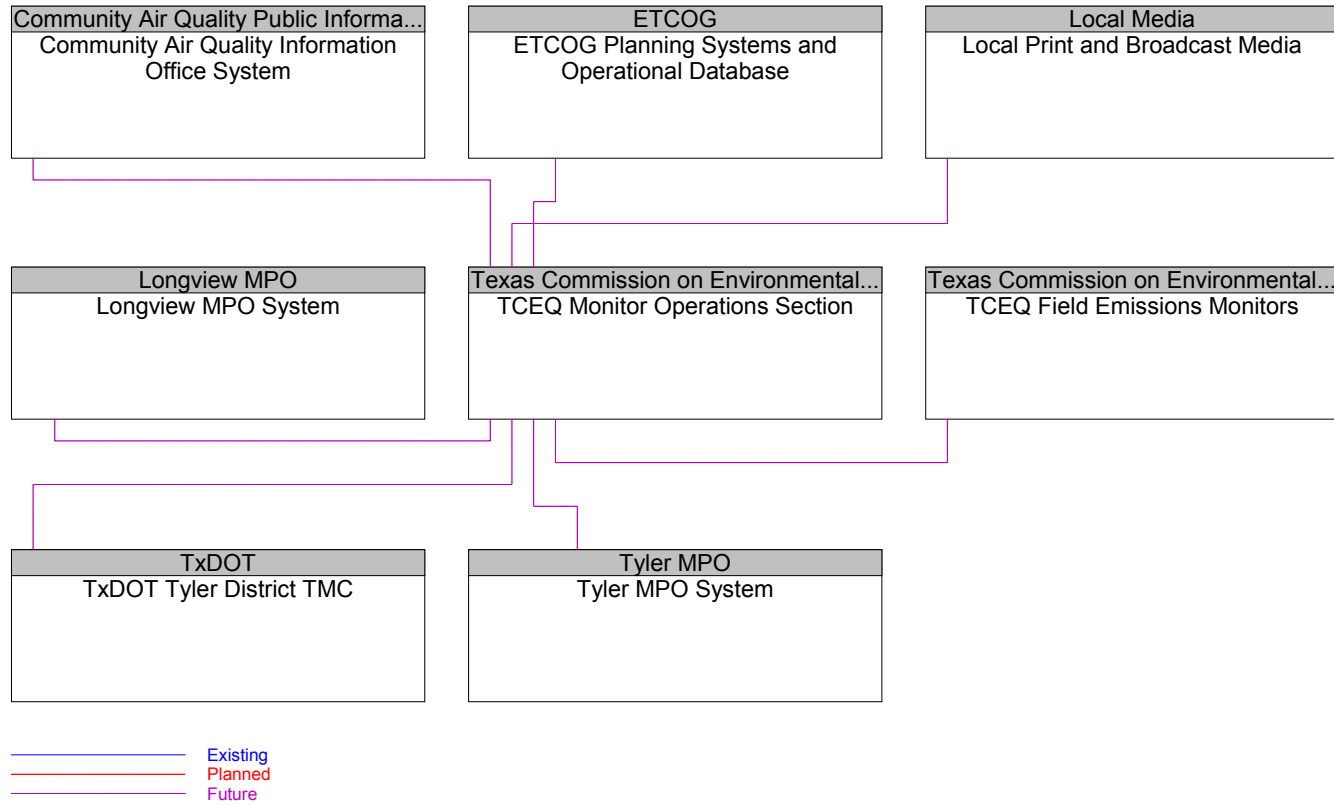




Figure B78 – TxDOT 511 System Interfaces

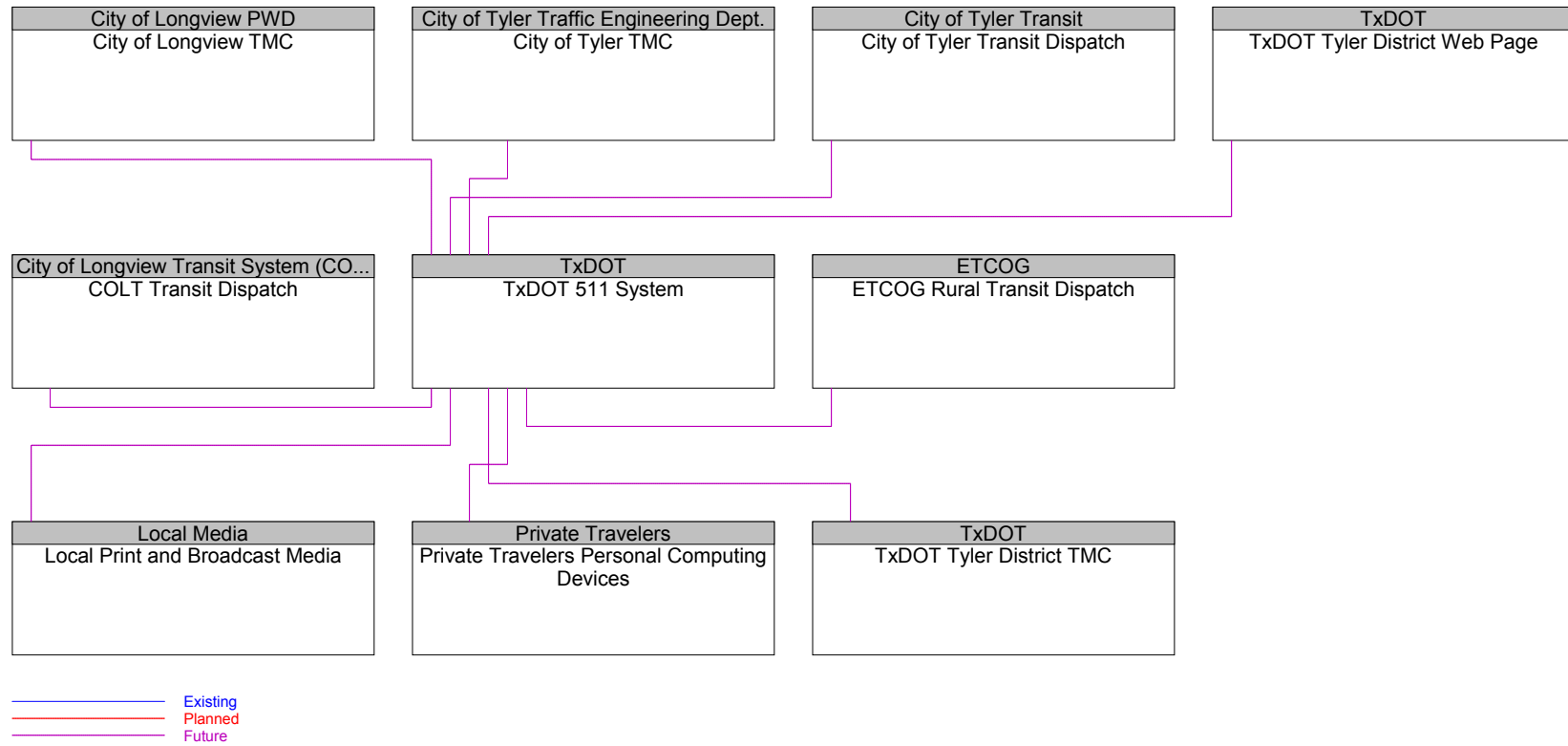




Figure B79 – TxDOT Area Engineers Office Interfaces

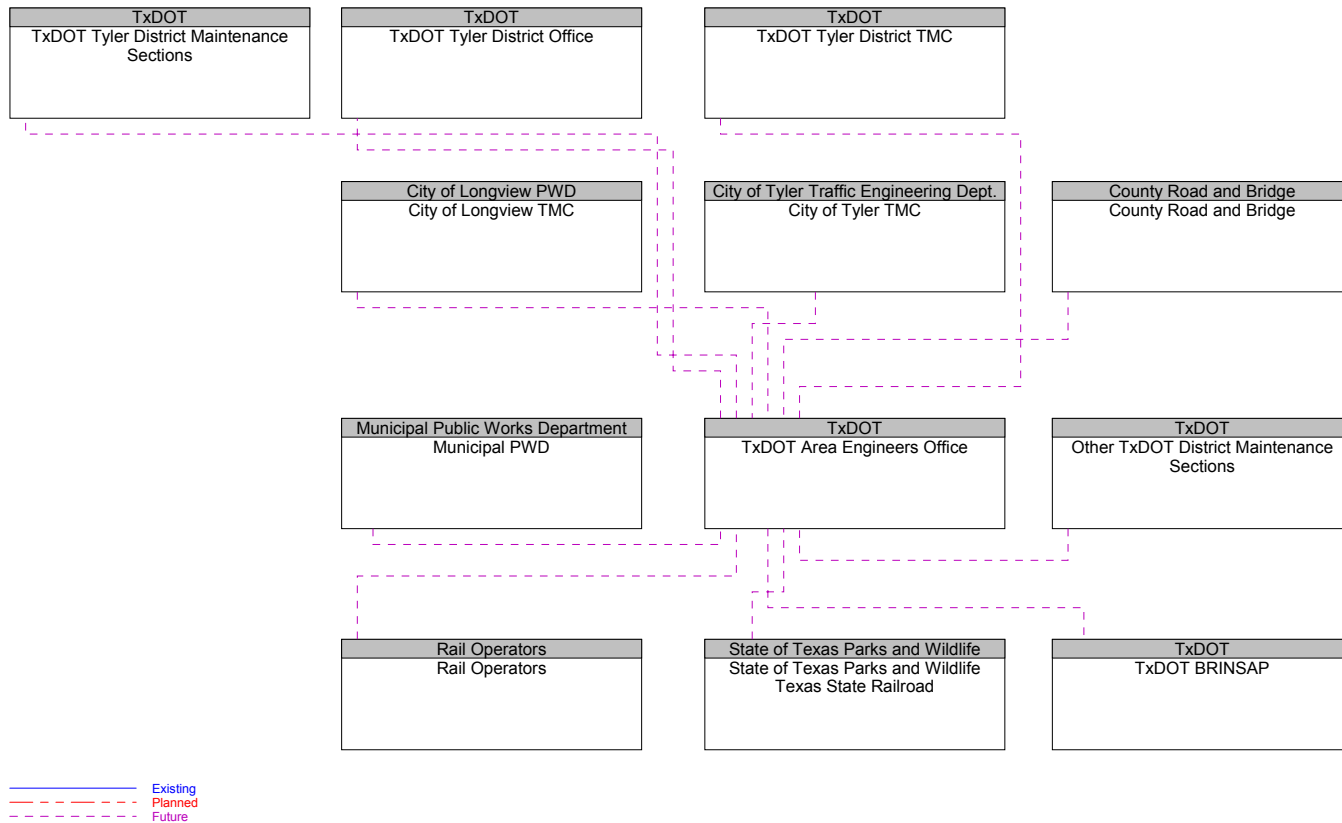





Figure B80 – TxDOT BRINSAP Interfaces



Existing  
Planned  
Future

Figure B81 – TxDOT Crash Record Information System Users Interfaces

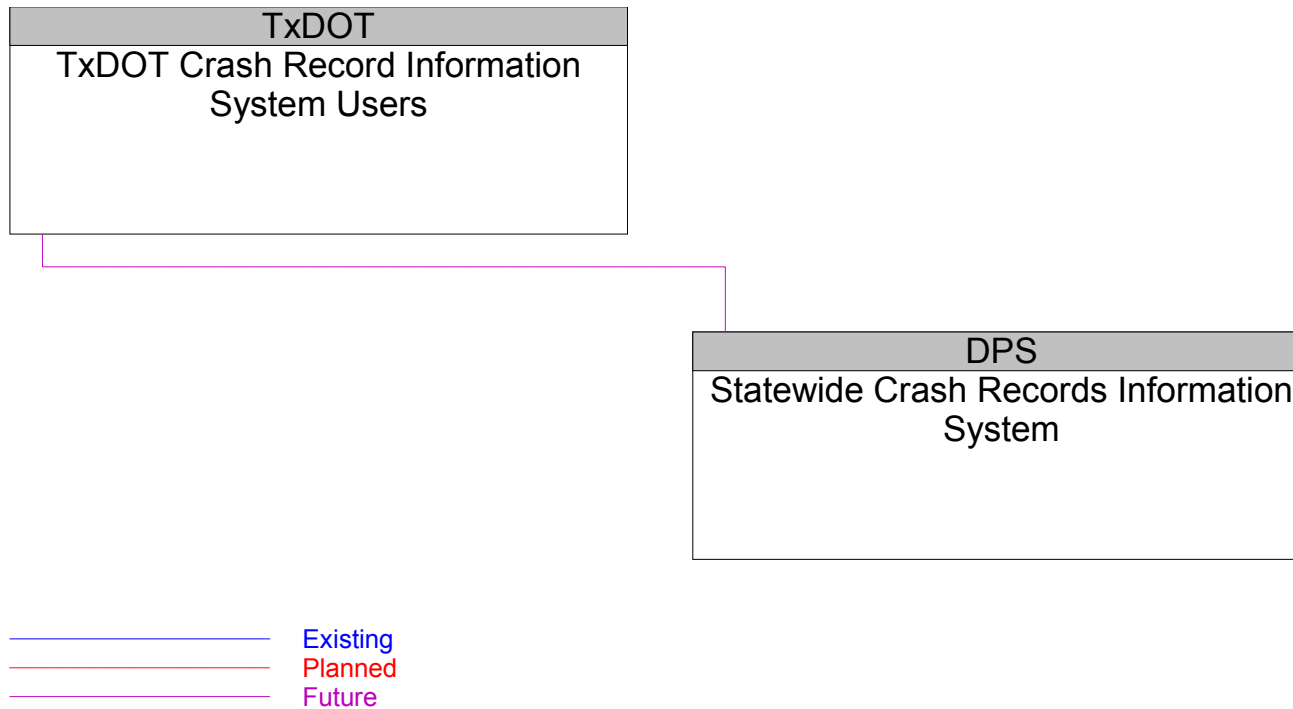




Figure B82 – TxDOT District Shop Interfaces

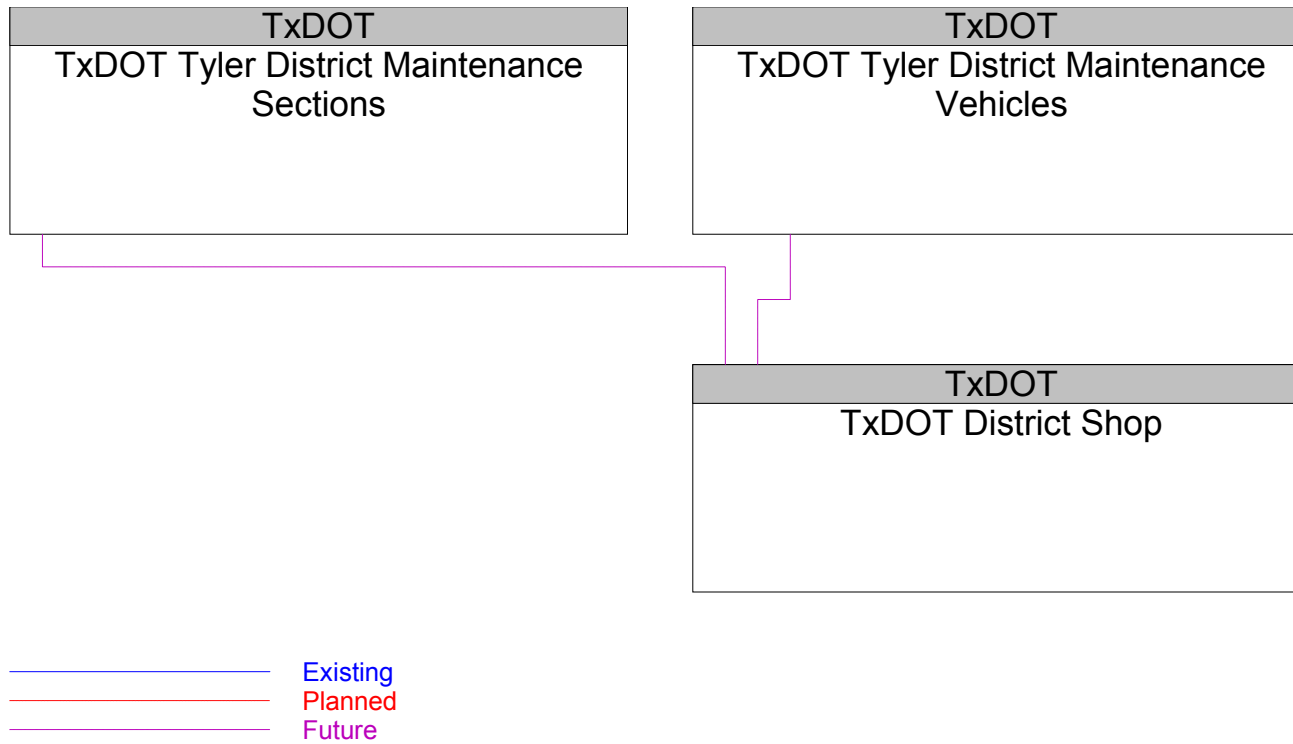


Figure B83 – TxDOT Fort Worth TMC (TransVision) Interfaces

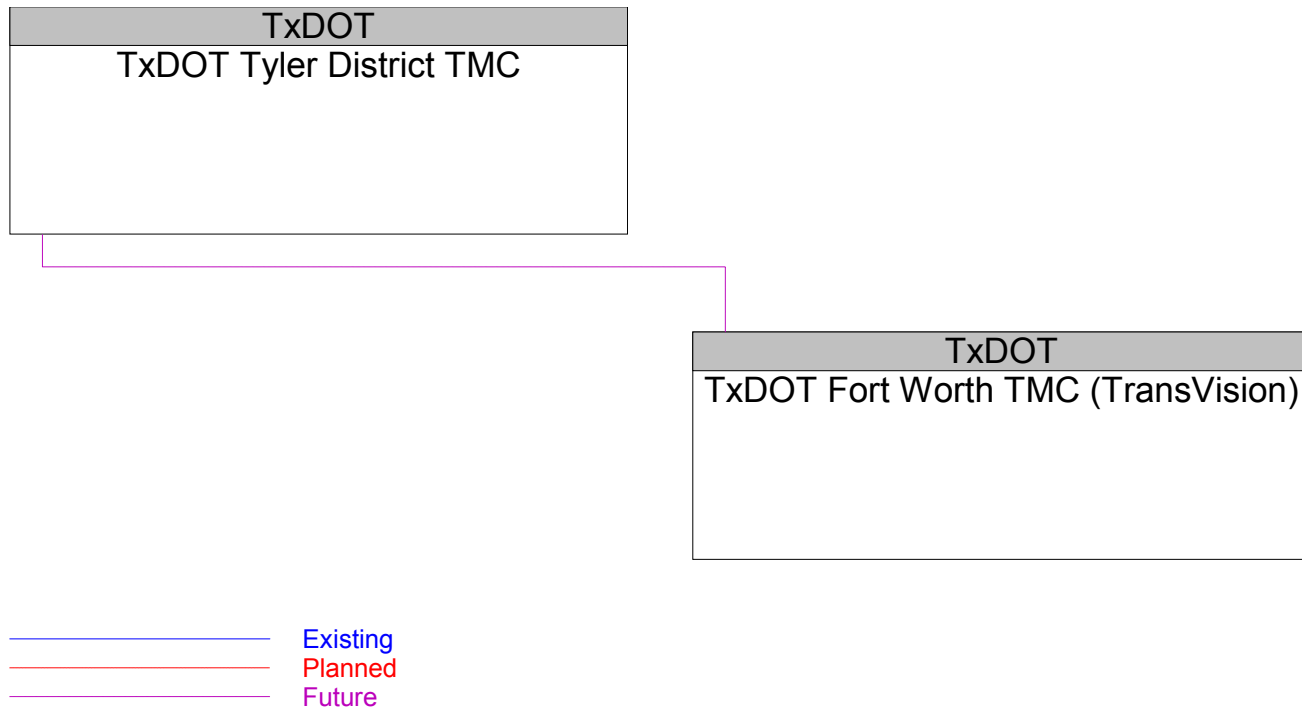


Figure B84 – TxDOT Highway Conditions Reporting System Interfaces

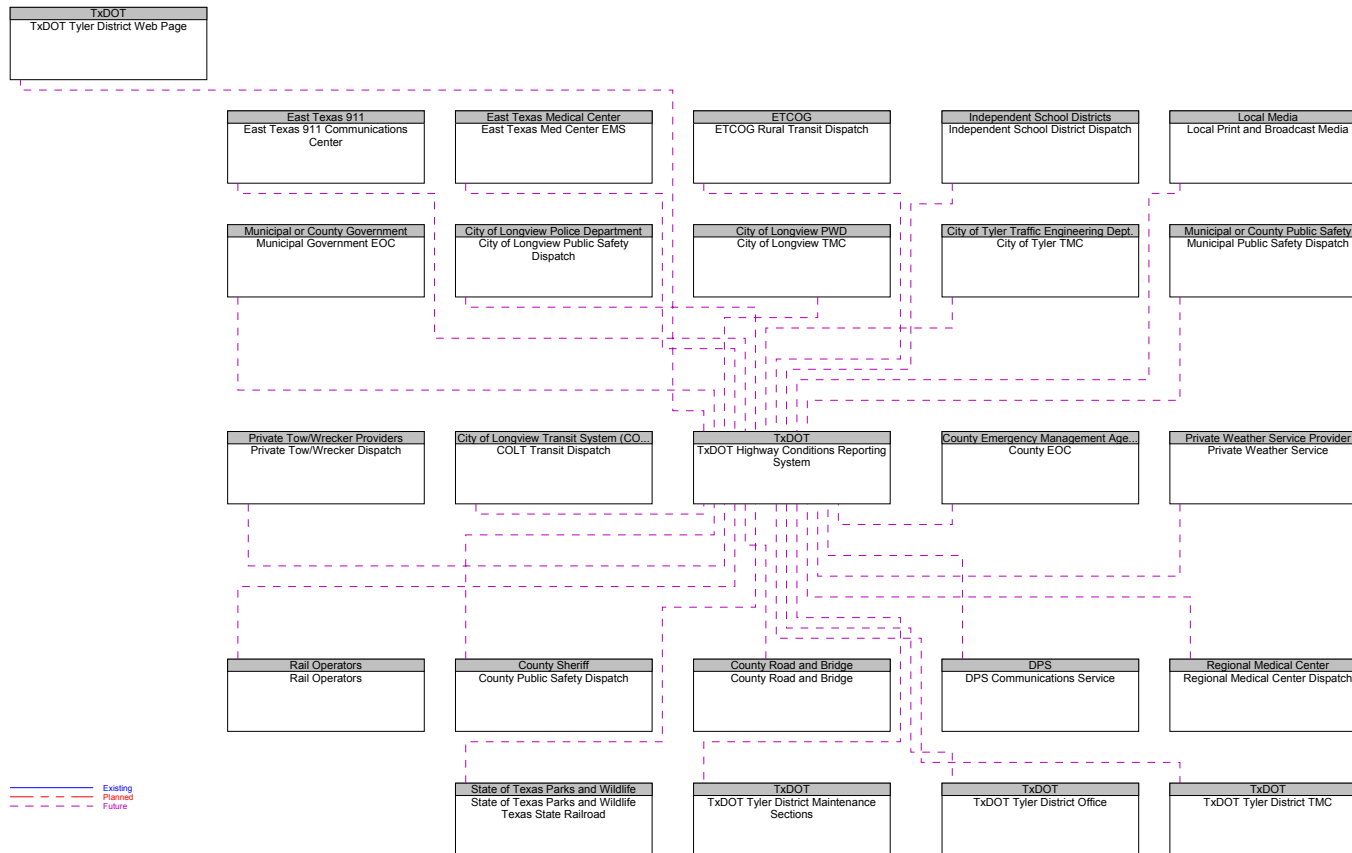


Figure B85 – TxDOT Motor Carrier Routing Information Interfaces

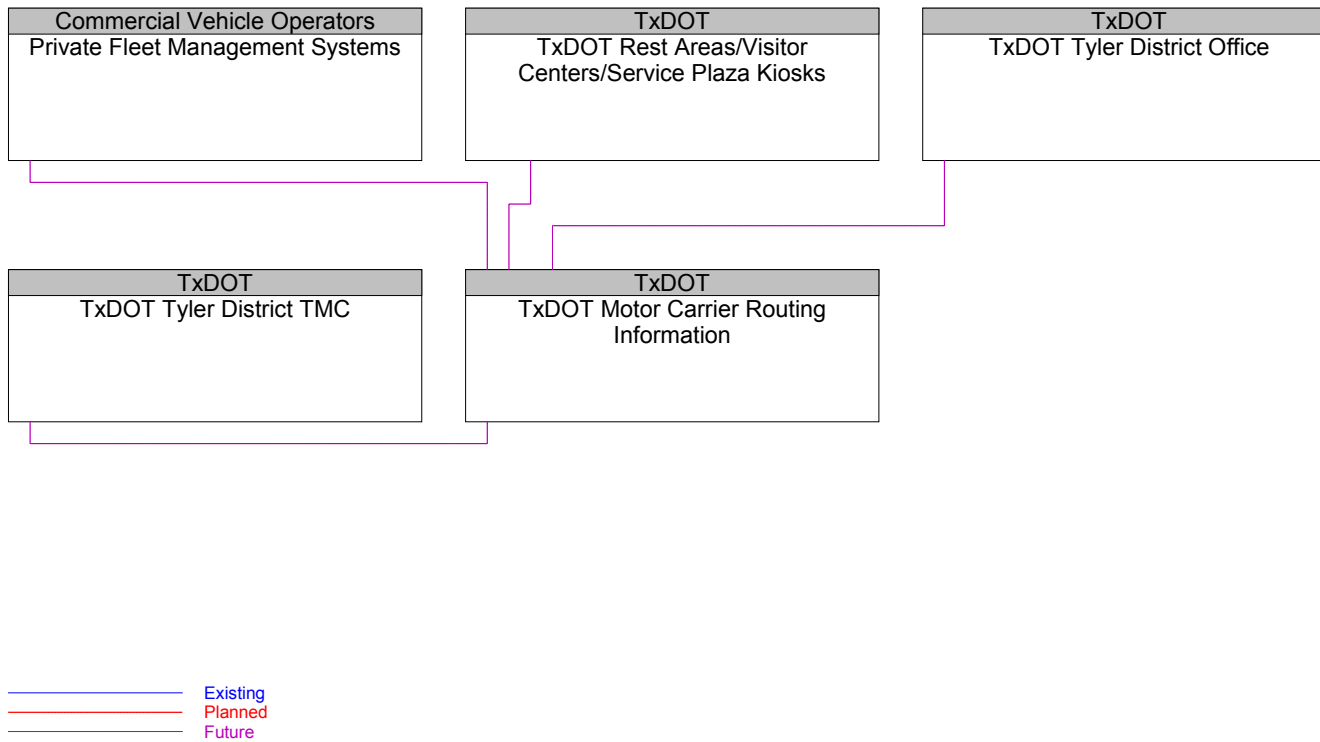






Figure B86 – TxDOT Rest Areas/Visitor Centers/Service Plaza Kiosks Interfaces

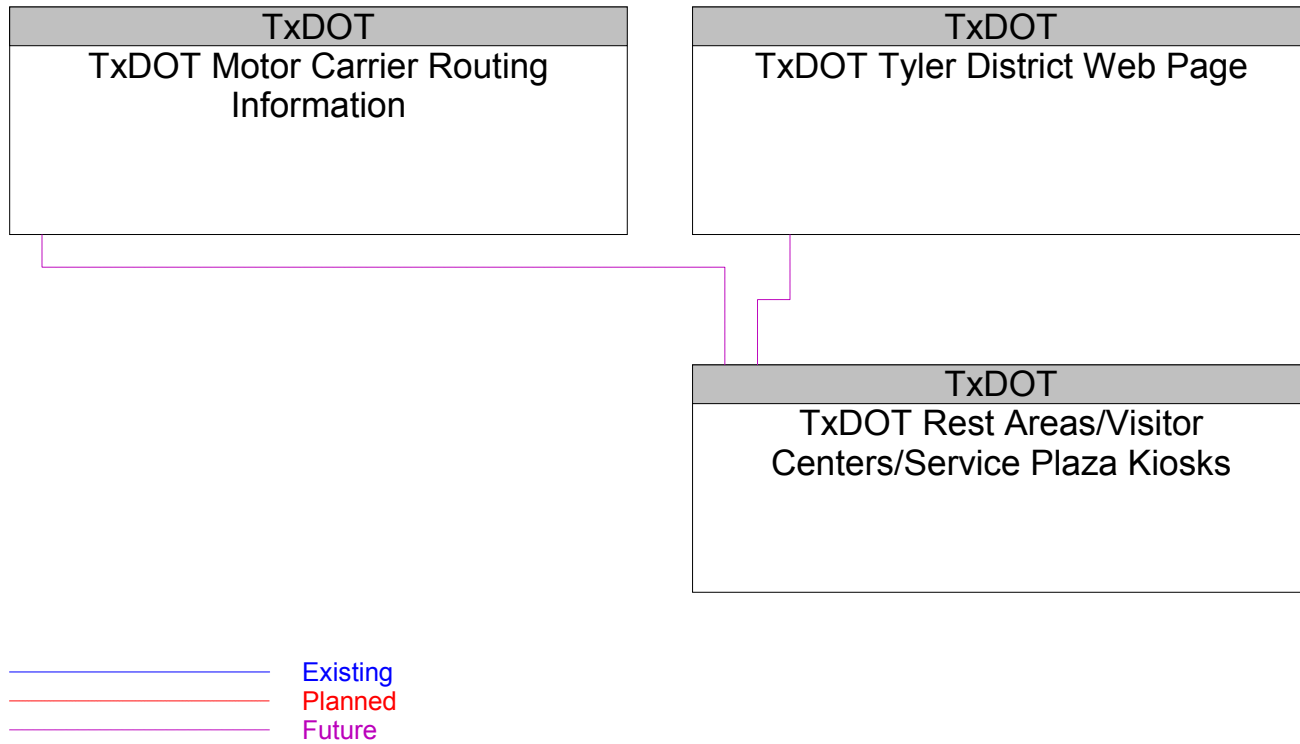




Figure B87 – TxDOT Statewide Pavement Management System Interfaces

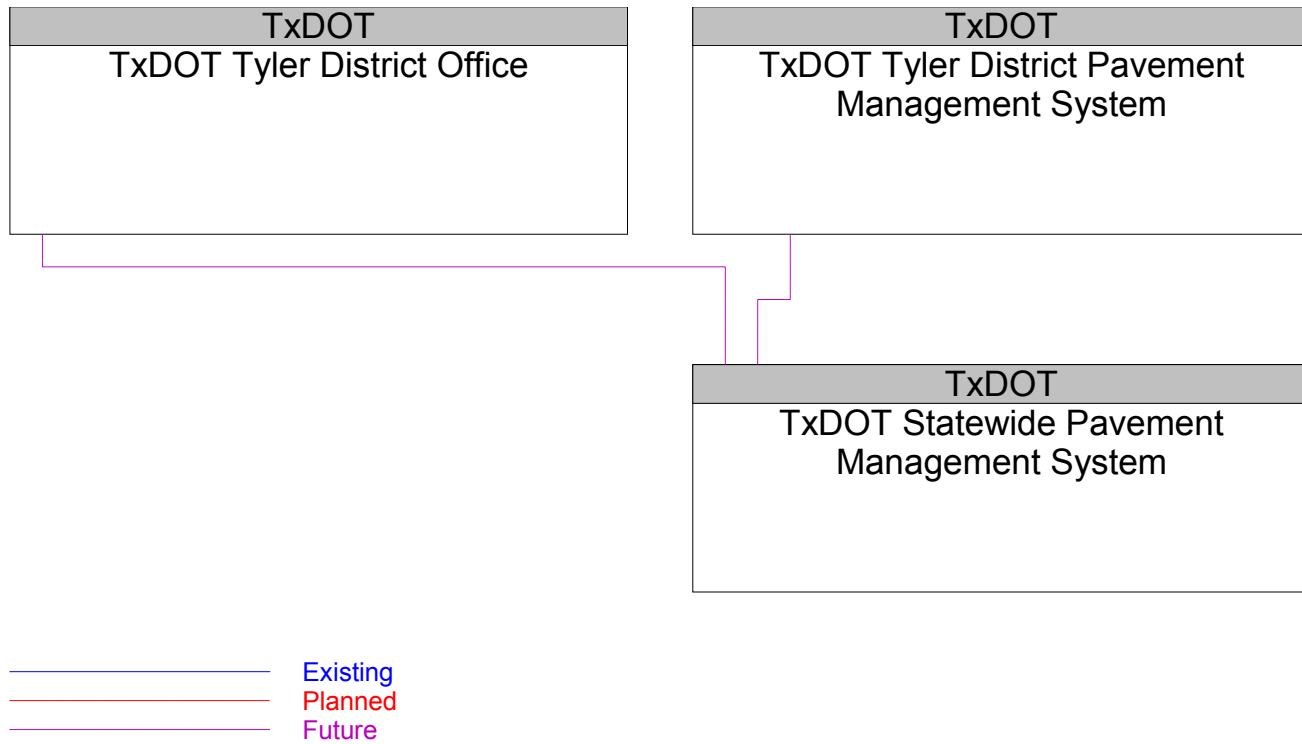




Figure B88 – TxDOT Tyler District Anti-icing Equipment Interfaces

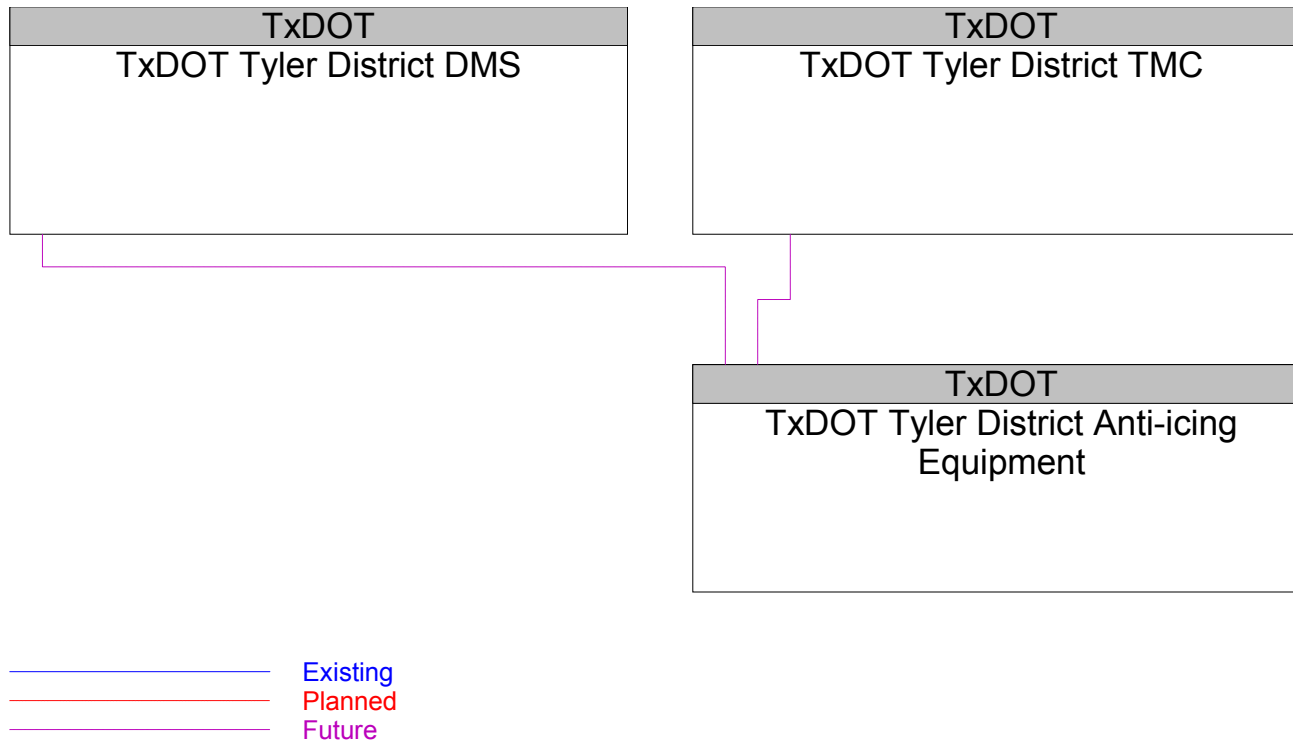




Figure B89 – TxDOT Tyler District CCTV Interfaces

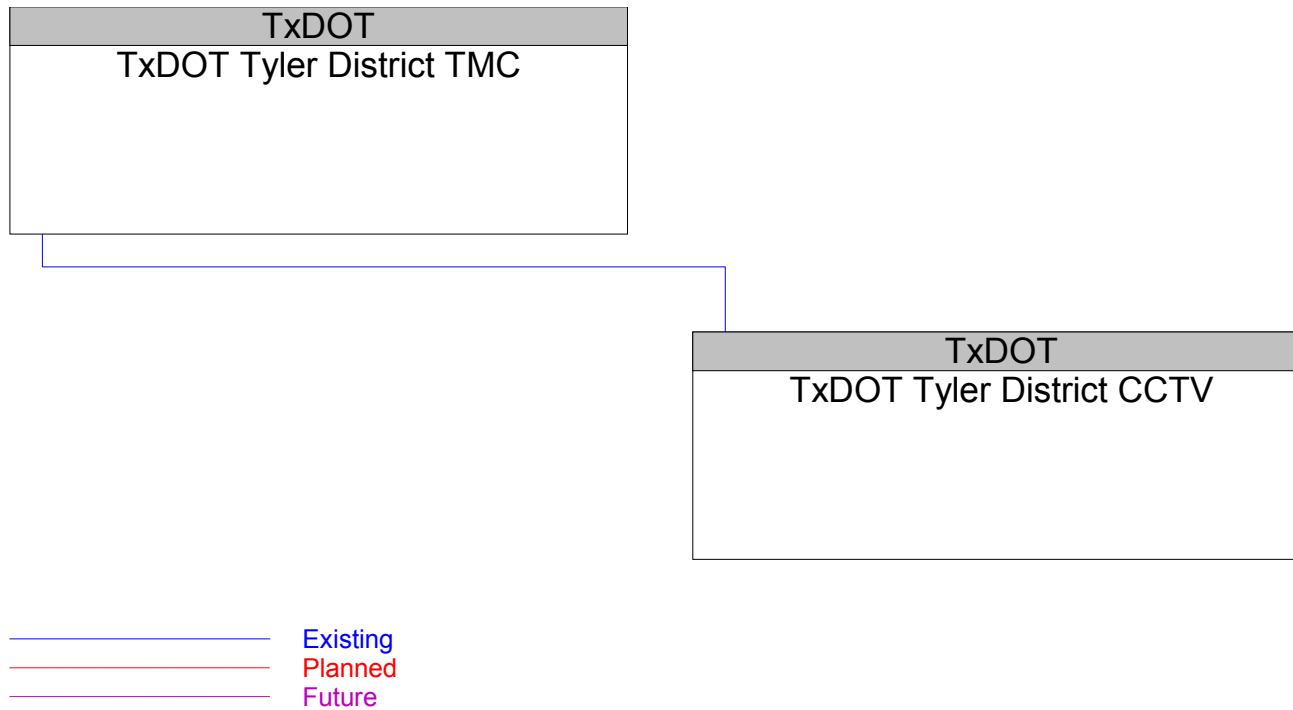




Figure B90 – TxDOT Tyler District CVO Corridor System Interfaces

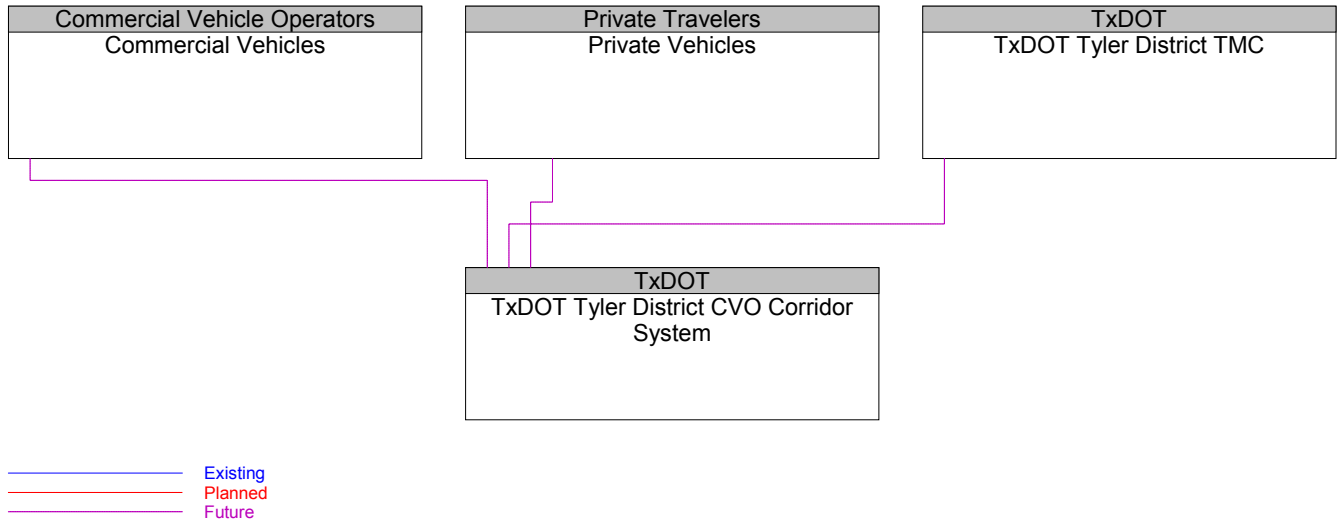




Figure B91 – TxDOT Tyler District DMS Interfaces

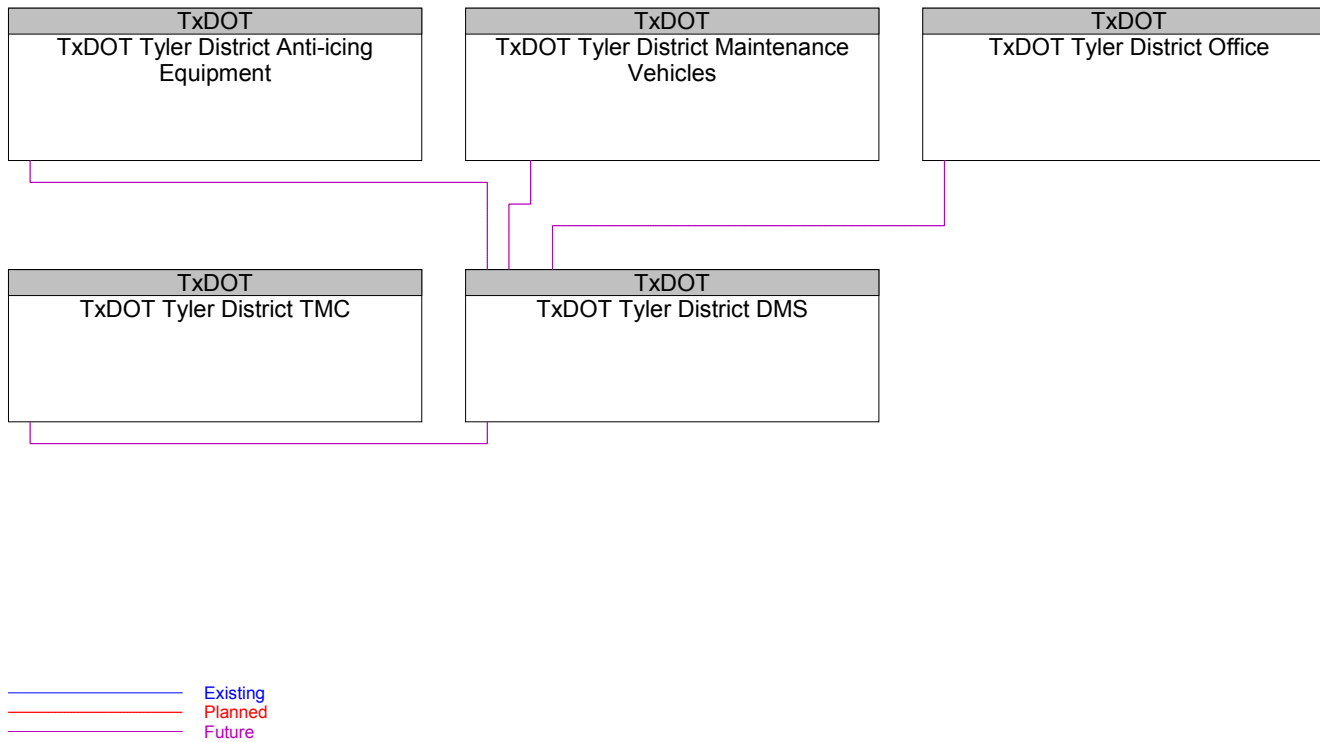




Figure B92 – TxDOT Tyler District Environmental Sensors Interfaces

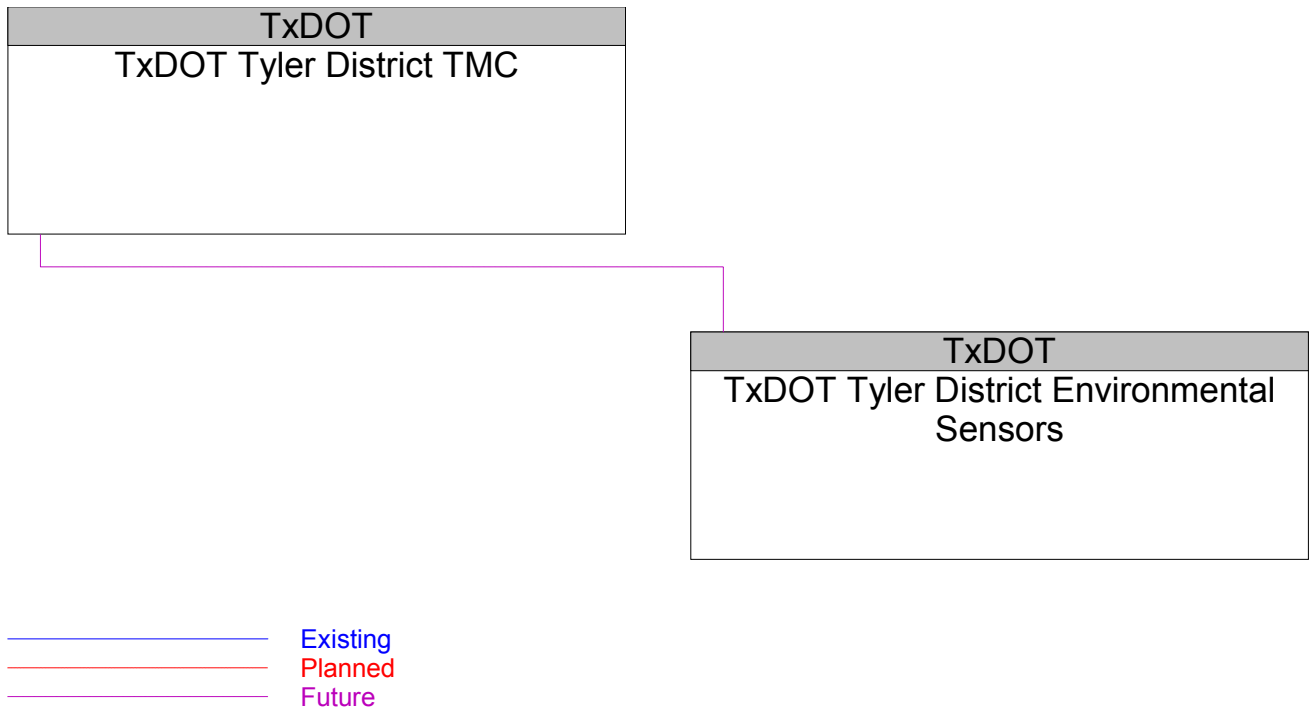




Figure B93 – TxDOT Tyler District Field Sensors Interfaces

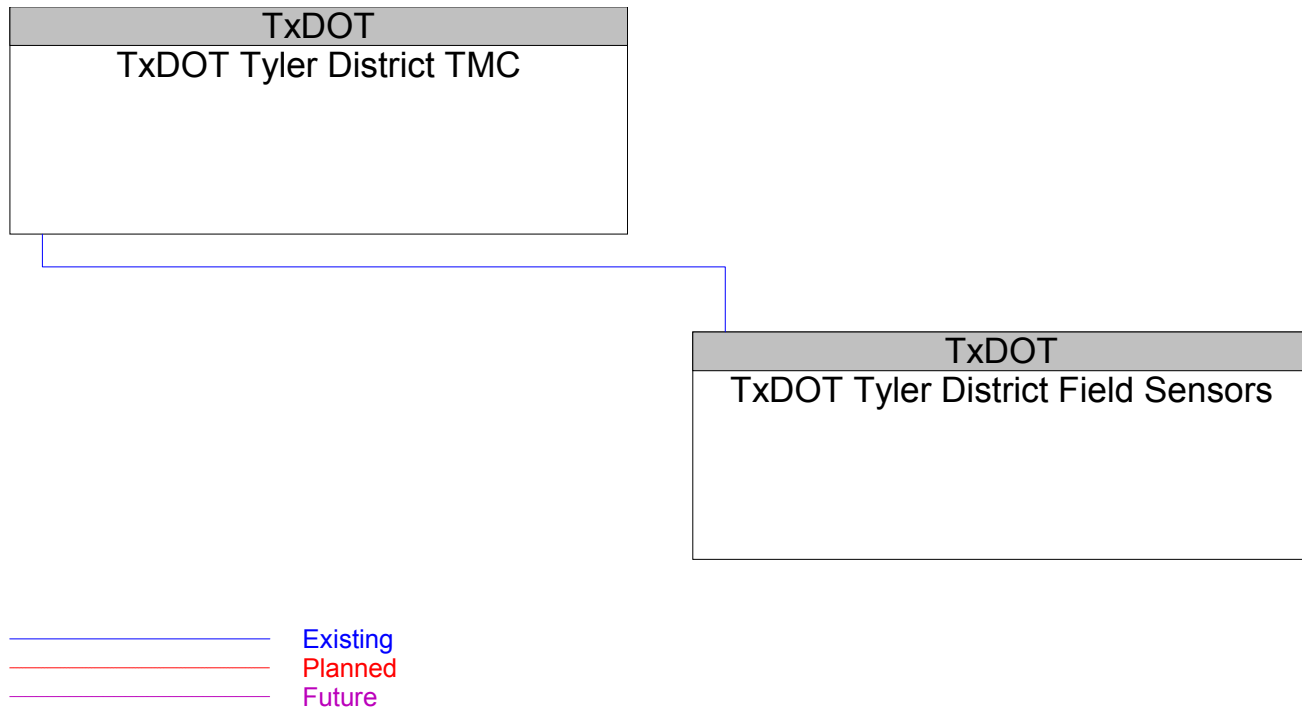






Figure B94 – TxDOT Tyler District HAR Interfaces

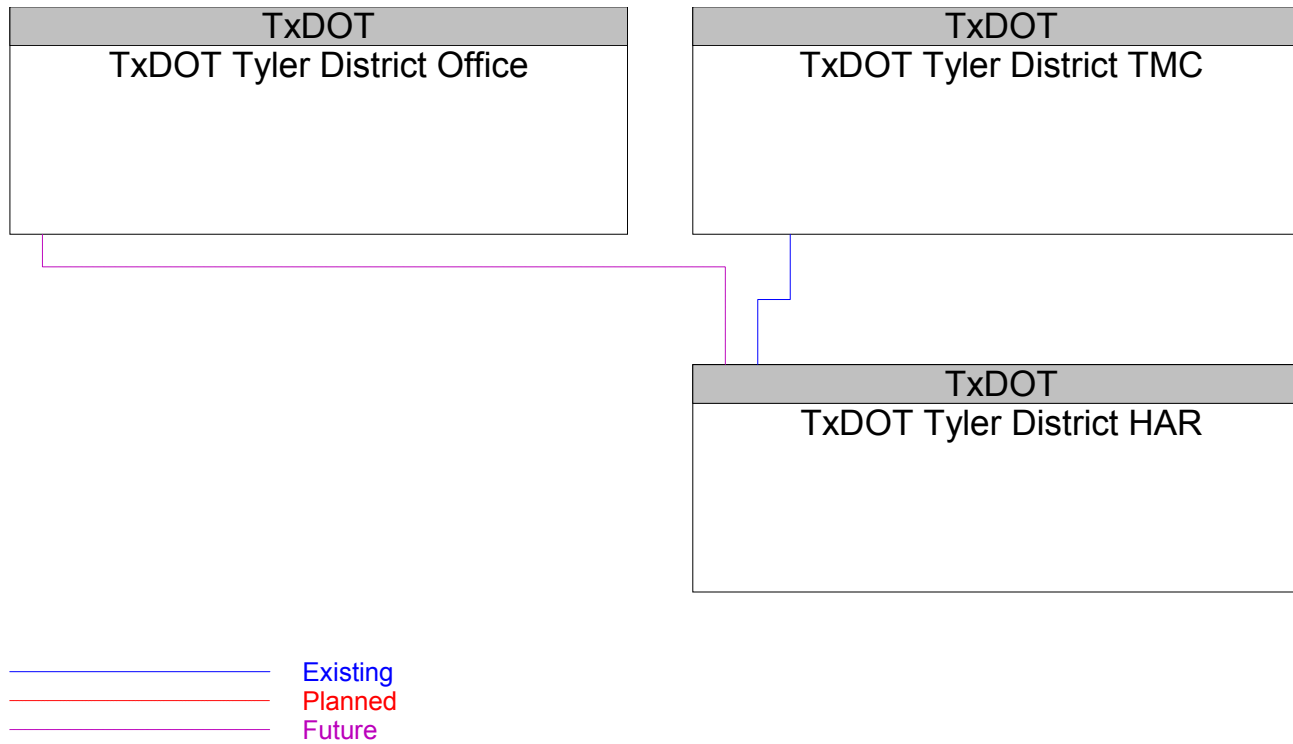




Figure B95 – TxDOT Tyler District Maintenance Section Yards Interfaces

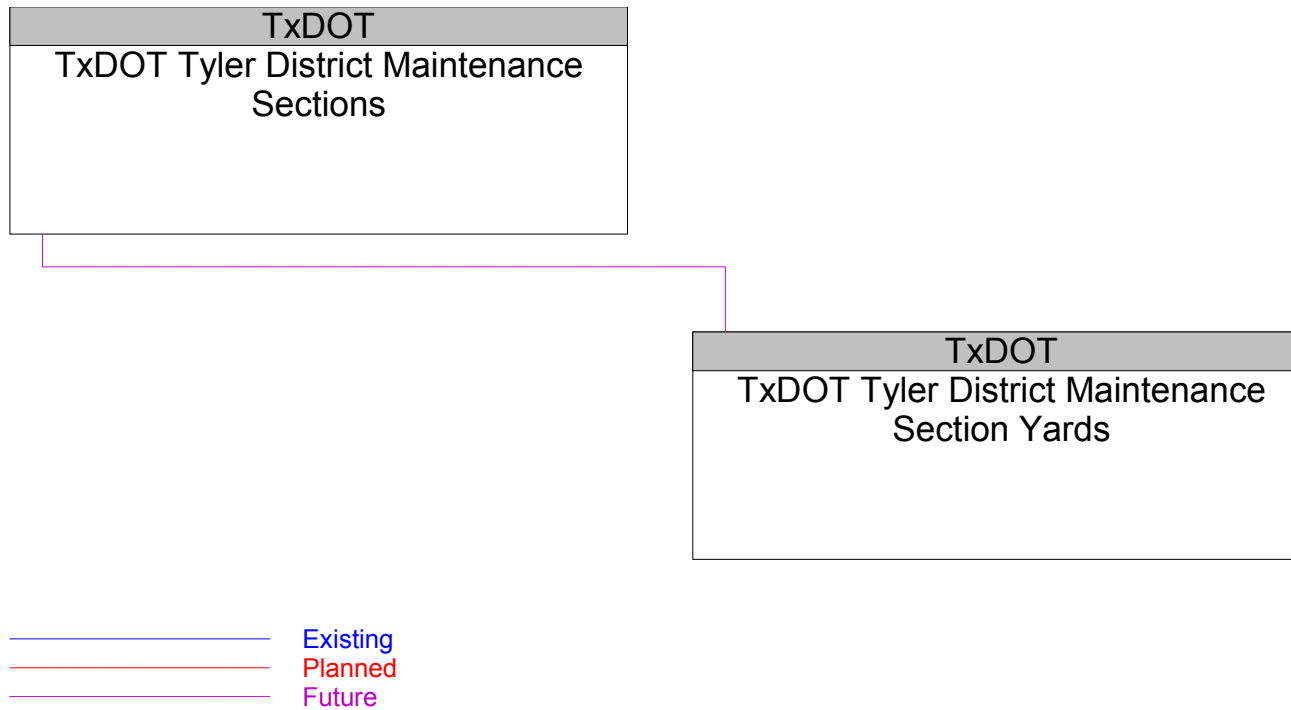


Figure B96 – TxDOT Tyler District Maintenance Sections Interfaces

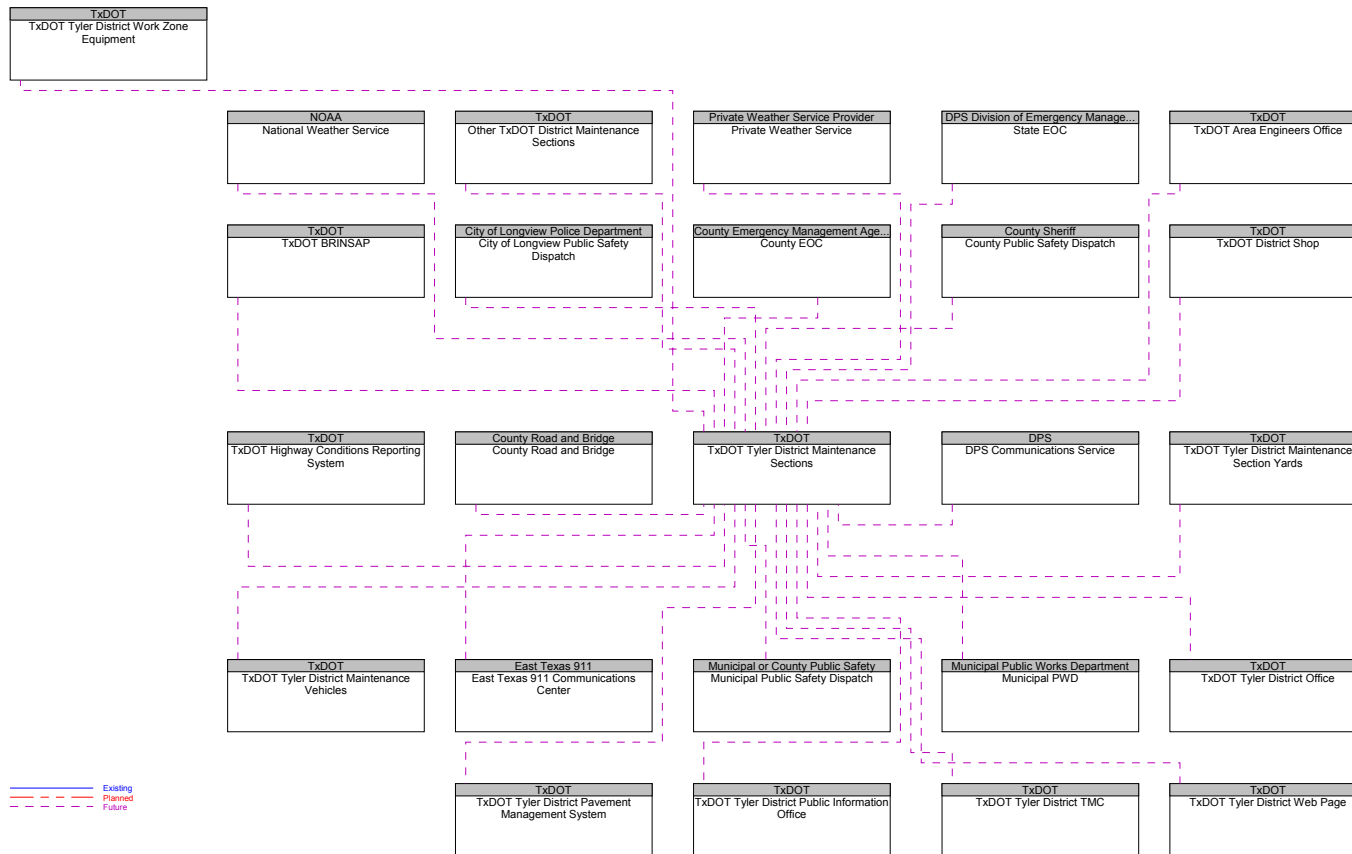




Figure B97 – TxDOT Tyler District Maintenance Vehicles Interfaces

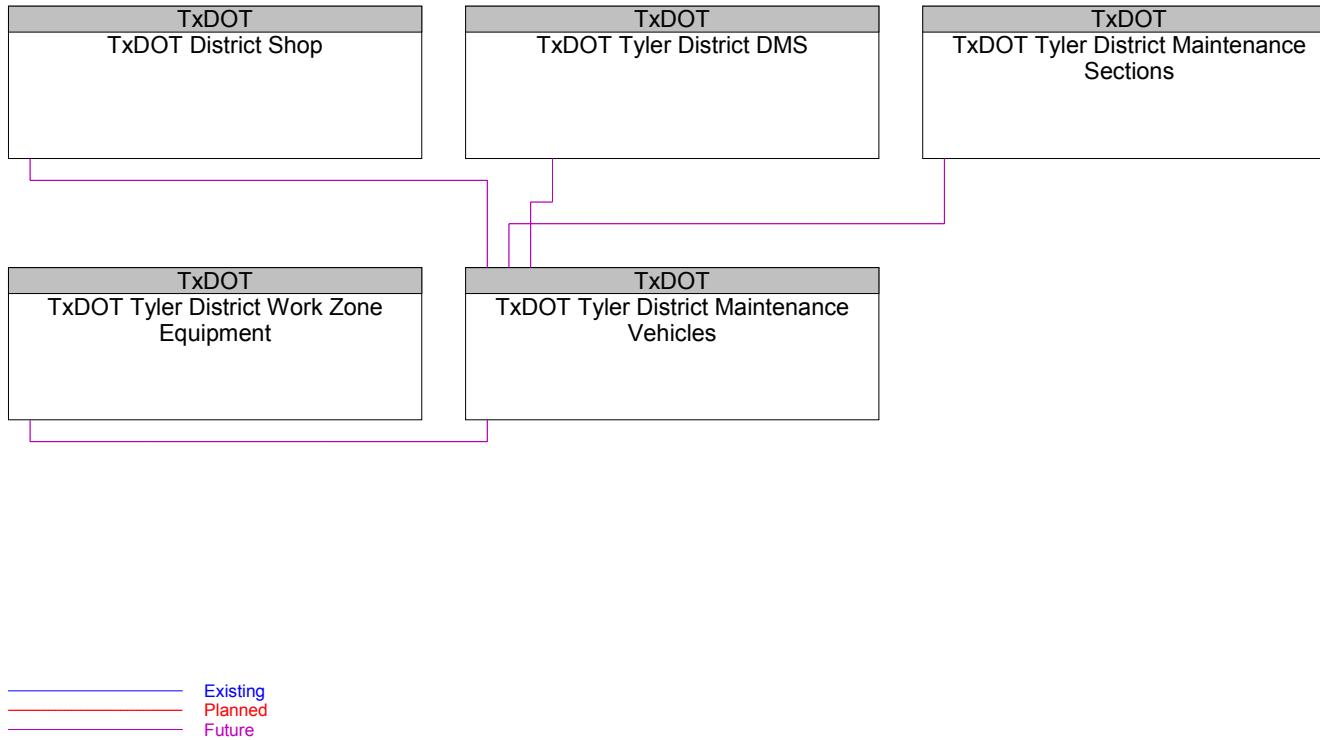


Figure B98 – TxDOT Tyler District Office Interfaces

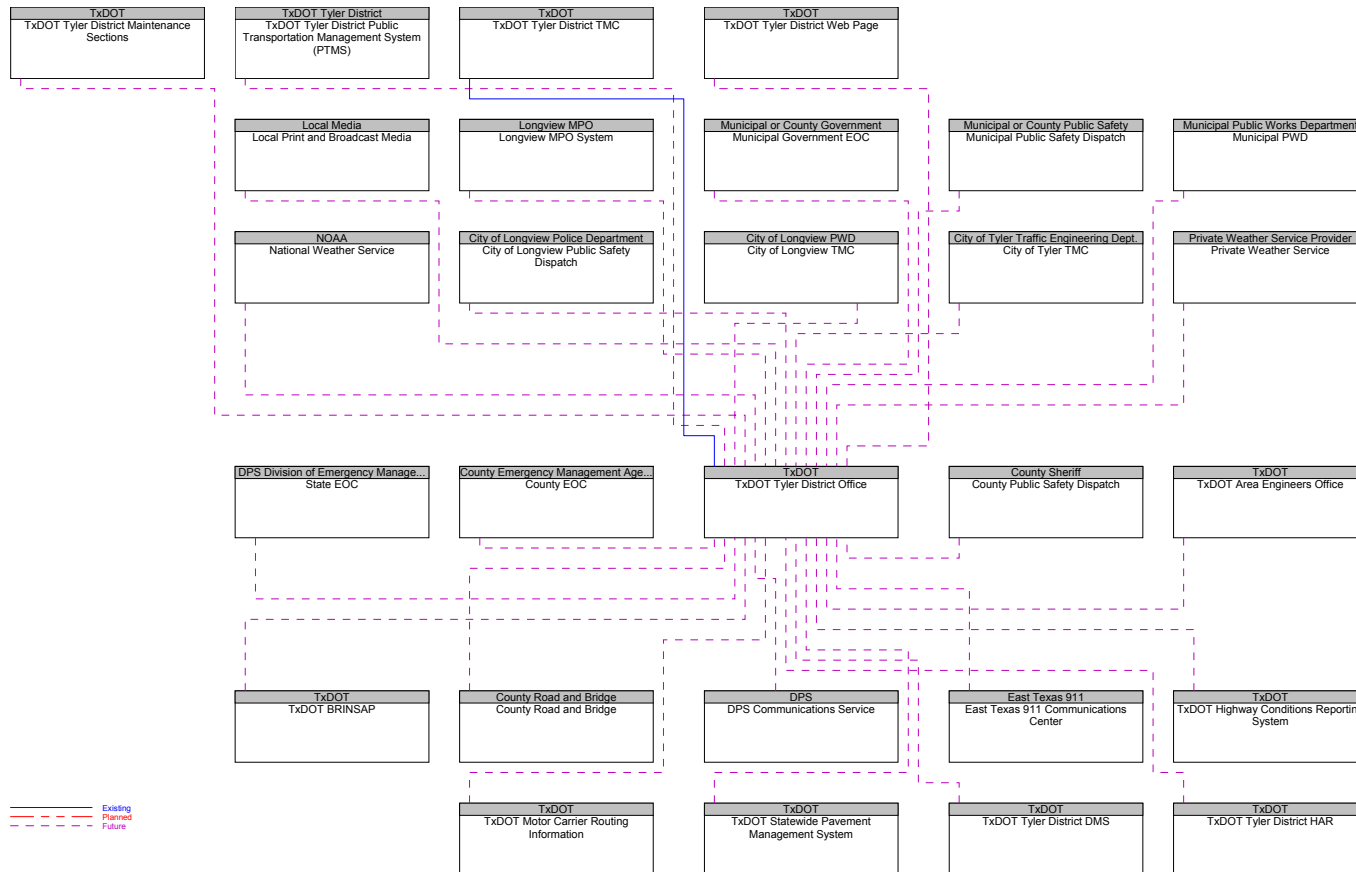




Figure B99 – TxDOT Tyler District Pavement Management System Interfaces

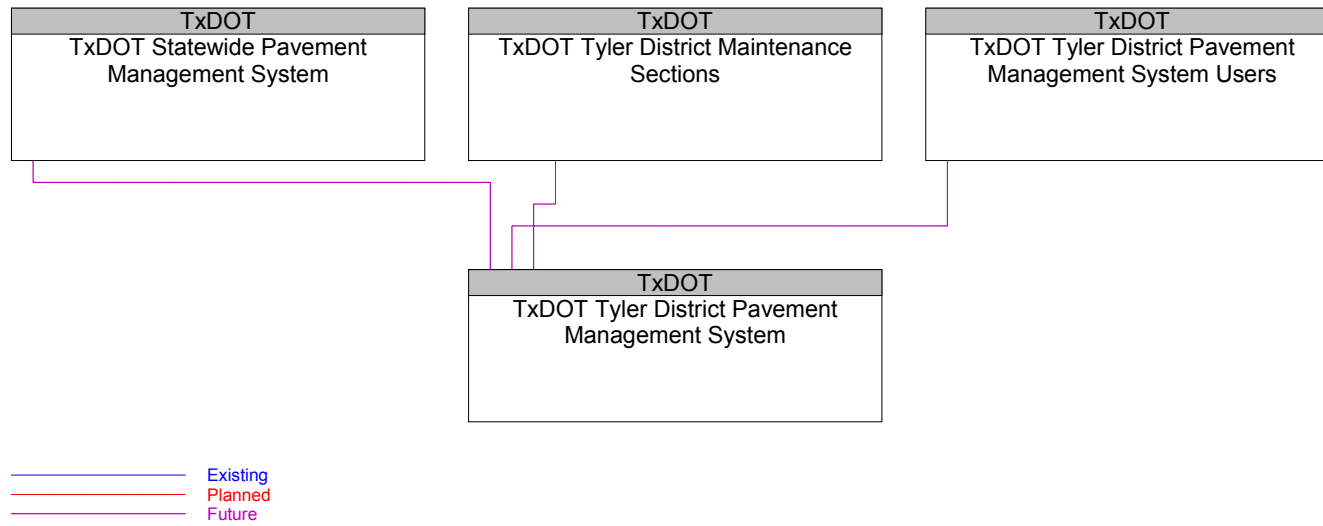




Figure B100 – TxDOT Tyler District Pavement Management System Users Interfaces

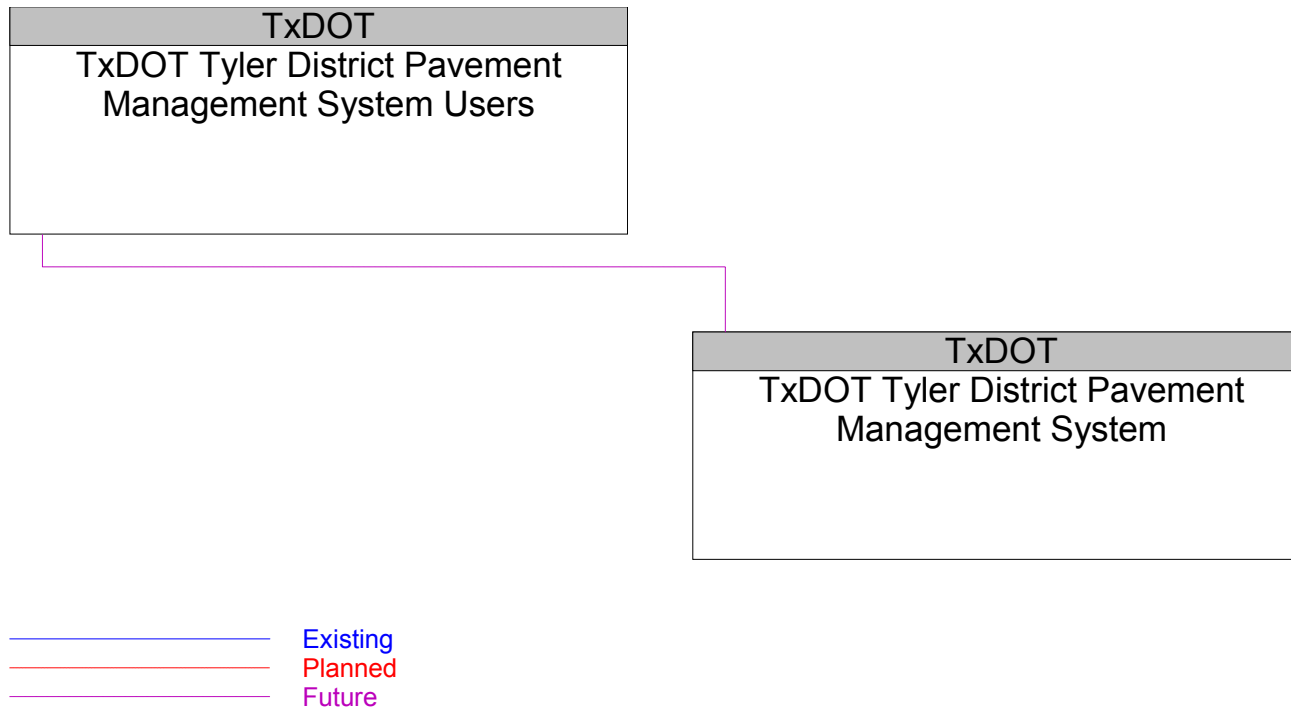




Figure B101 – TxDOT Tyler District PTMS Users Interfaces

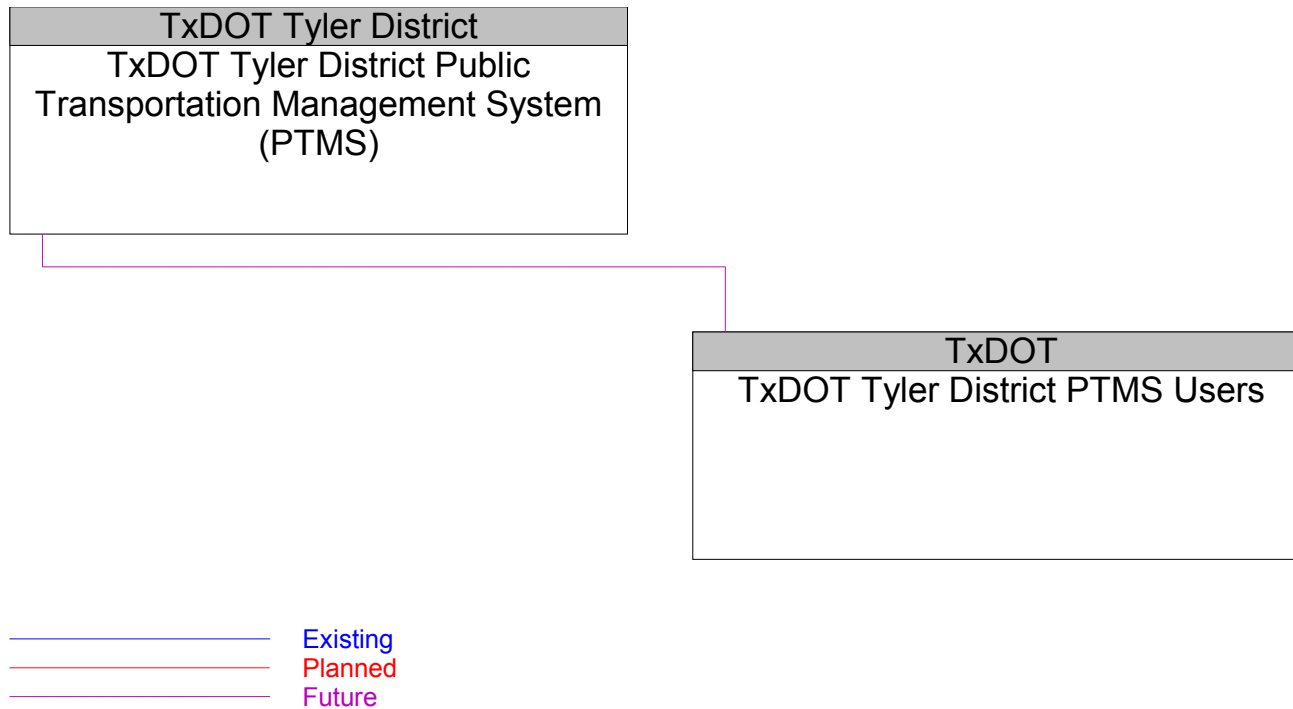
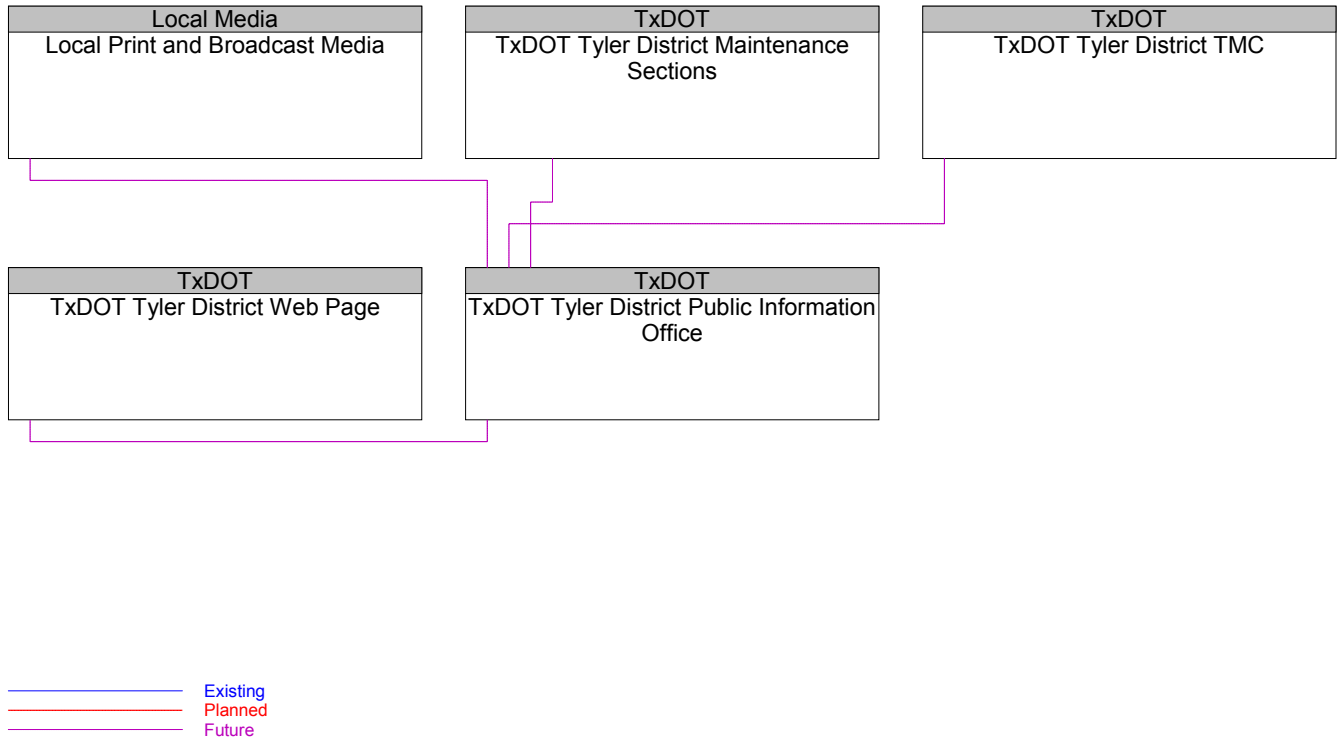






Figure B102 – TxDOT Tyler District Public Information Office Interfaces





**Figure B103 – TxDOT Tyler District Public Transportation Management System (PTMS) Interfaces**

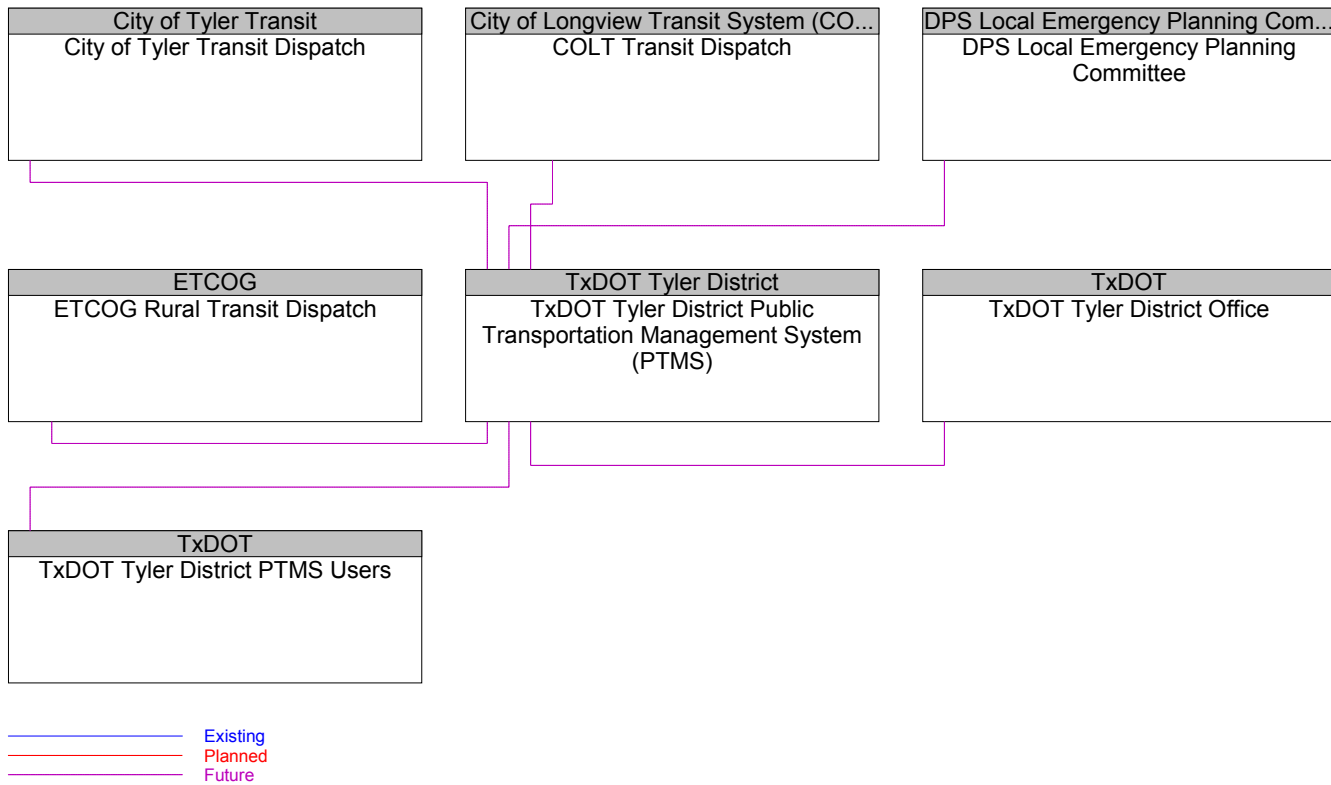




Figure B104 – TxDOT Tyler District TMC Interfaces

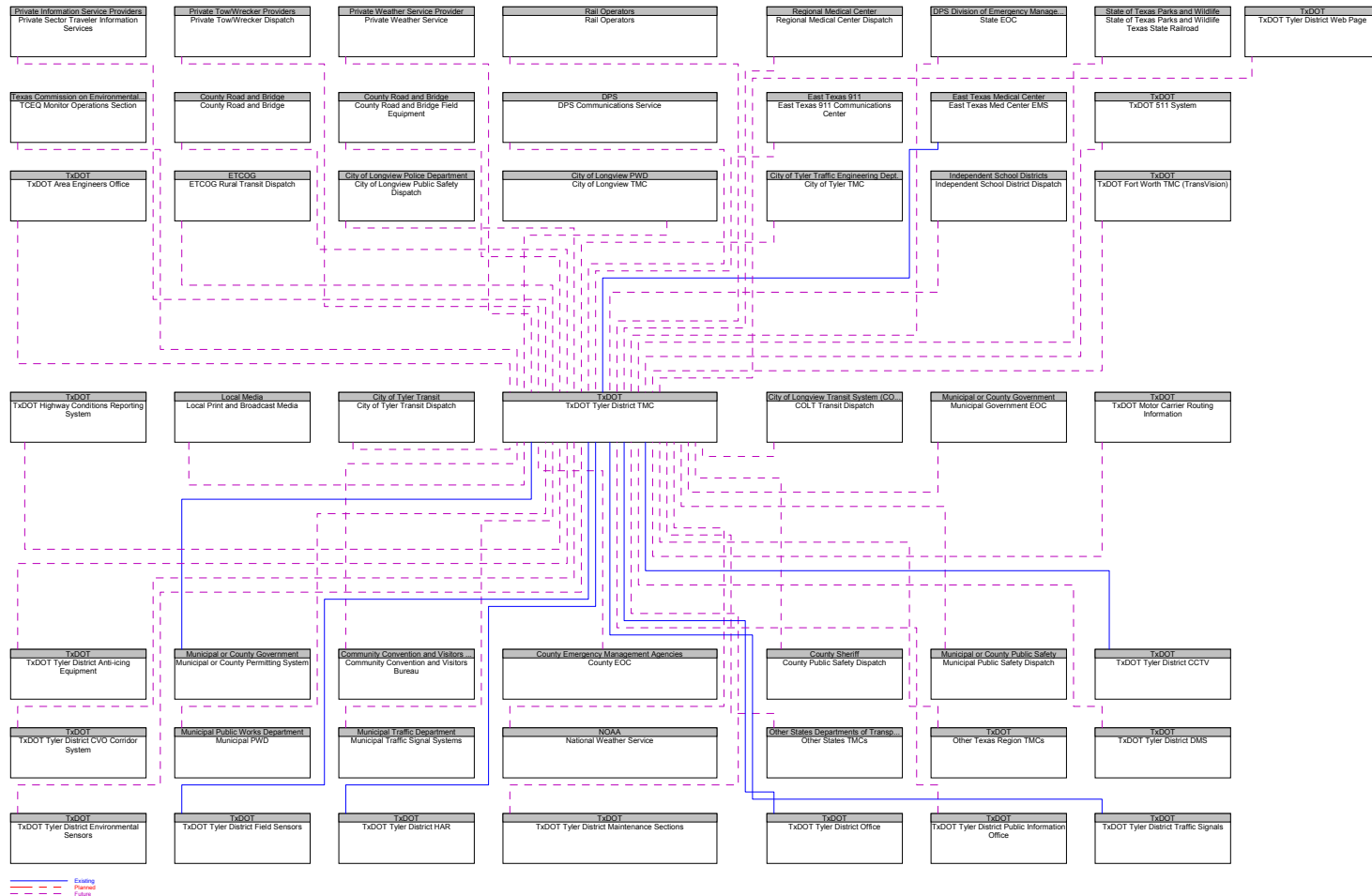
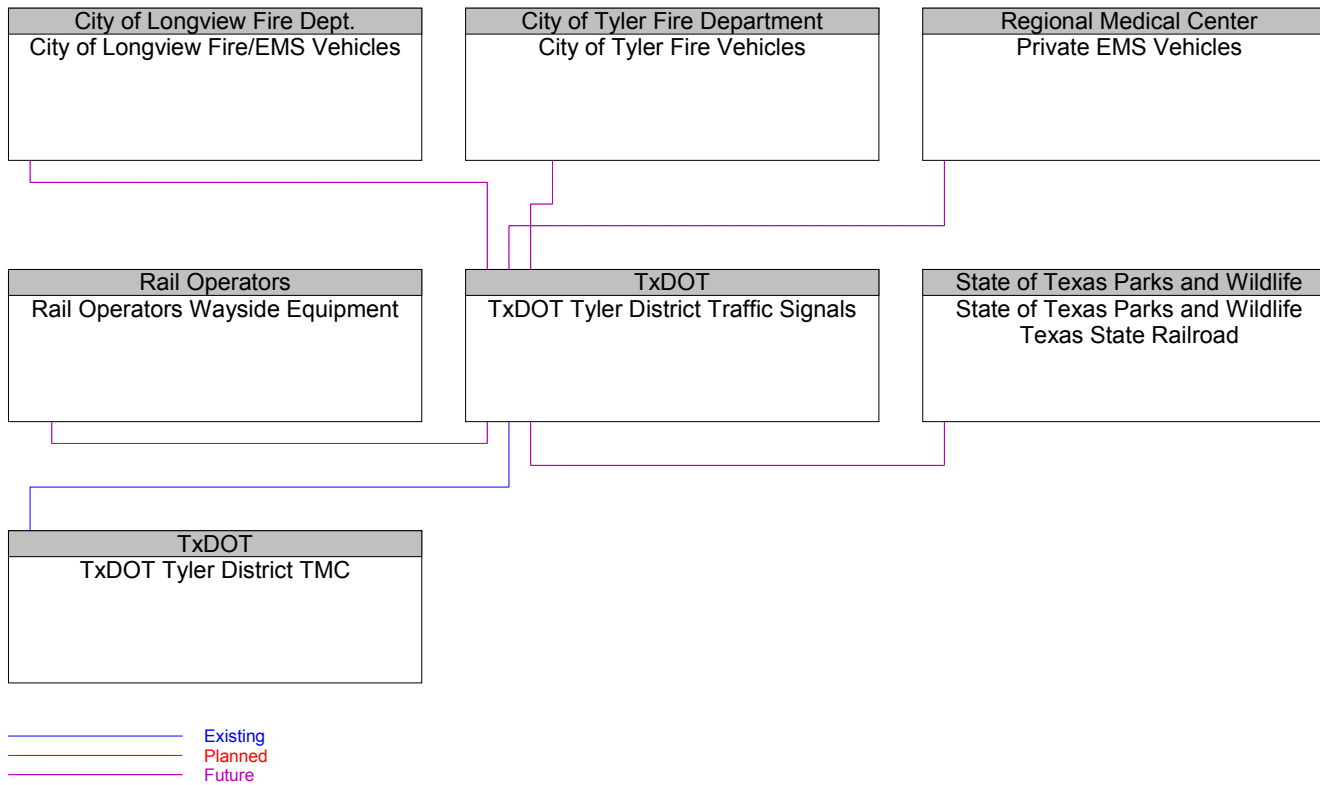




Figure B105 – TxDOT Tyler District Traffic Signals Interfaces





**Figure B106 – TxDOT Tyler District Transit Providers Archive System Interfaces**

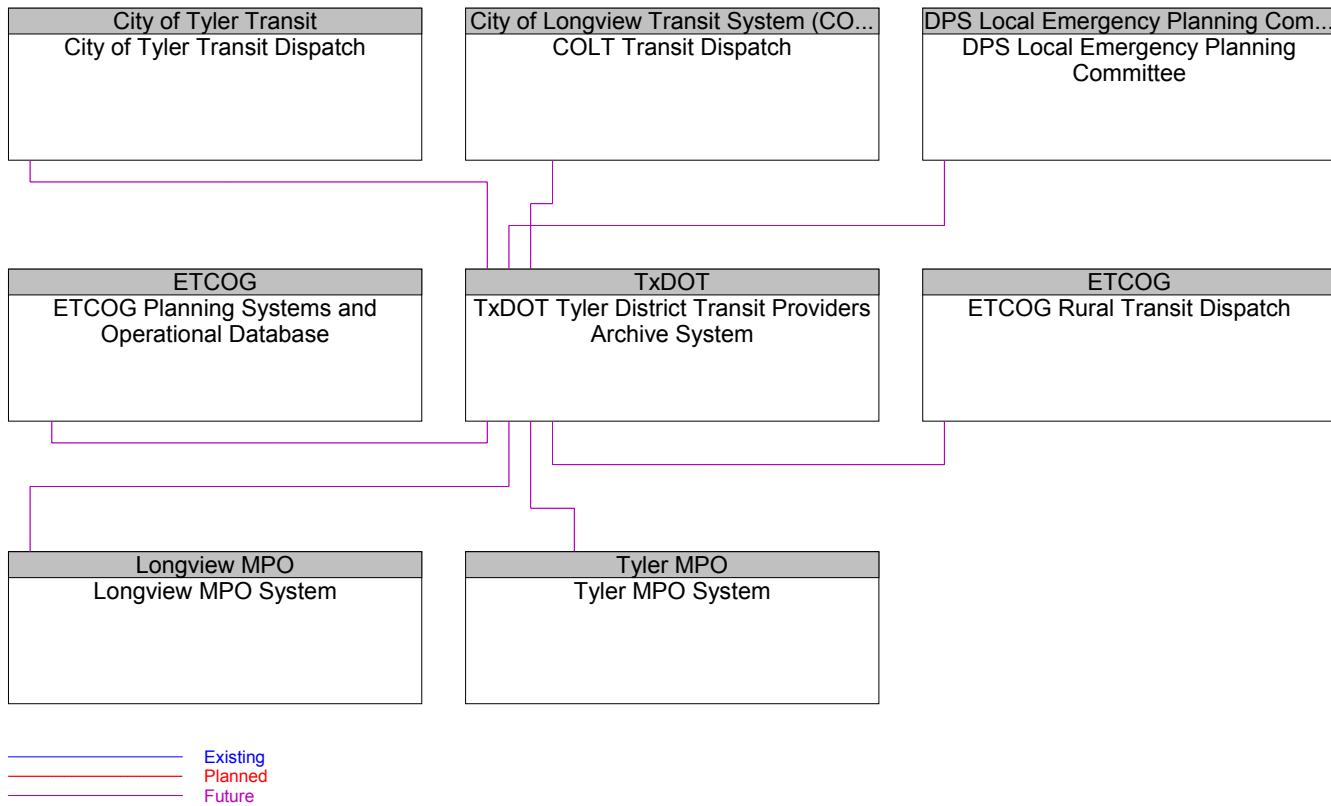




Figure B107 – TxDOT Tyler District Web Page

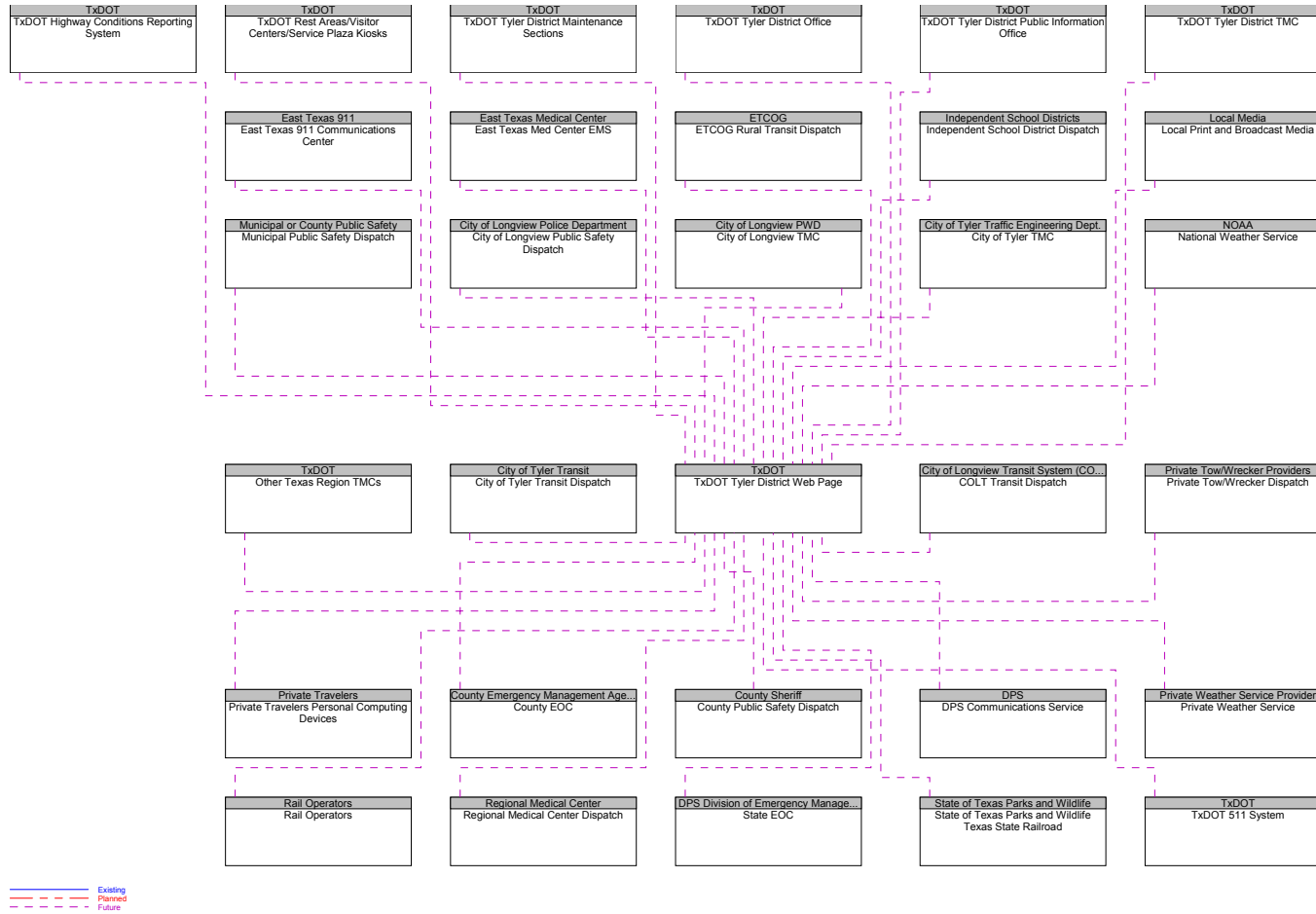




Figure B108 – TxDOT Tyler District Work Zone Equipment Interfaces

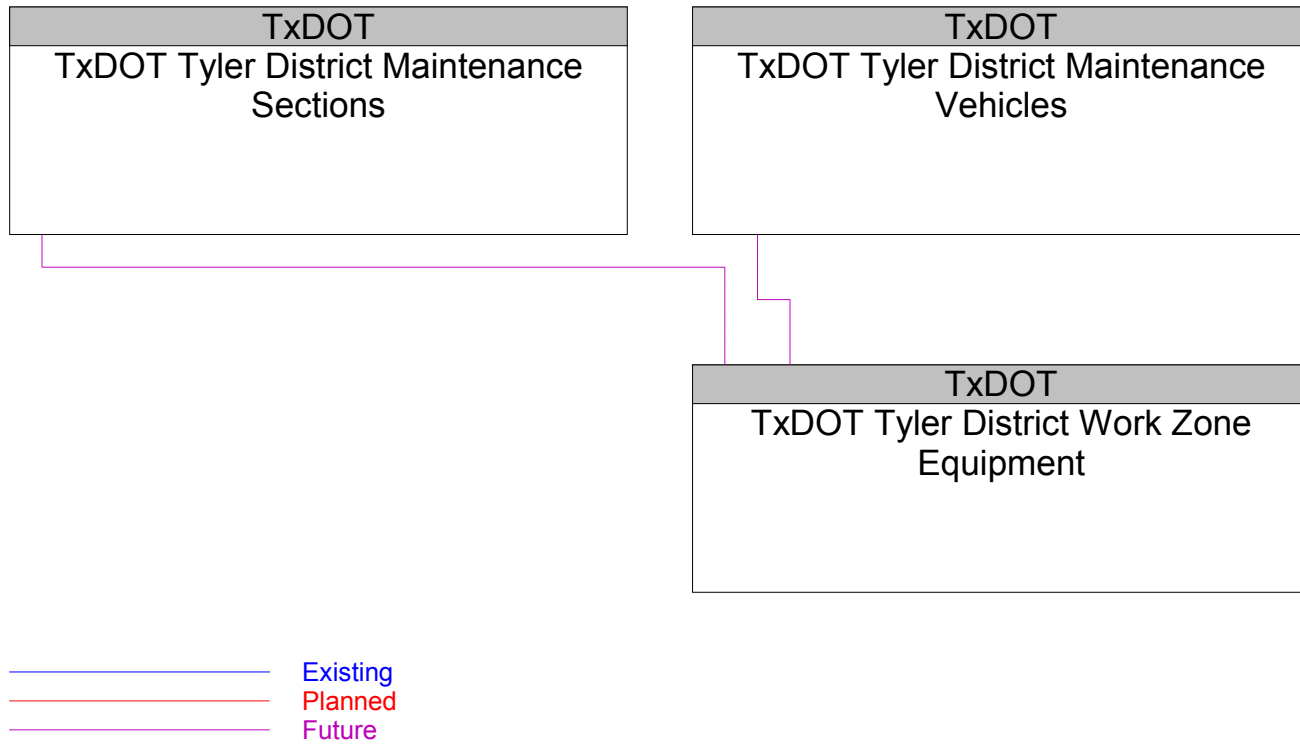




Figure B109 – Tyler MPO System Interfaces

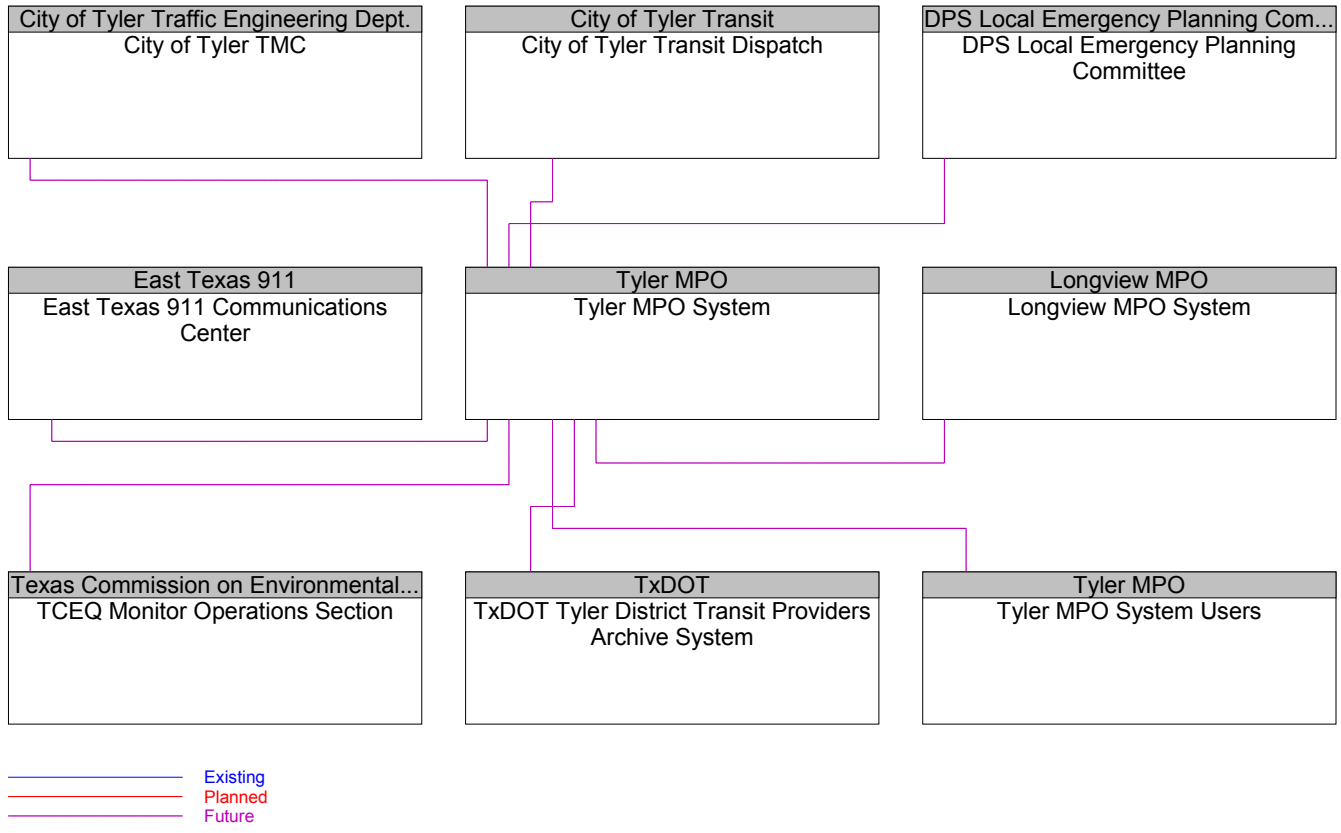






Figure B110 – Tyler MPO System Users Interfaces

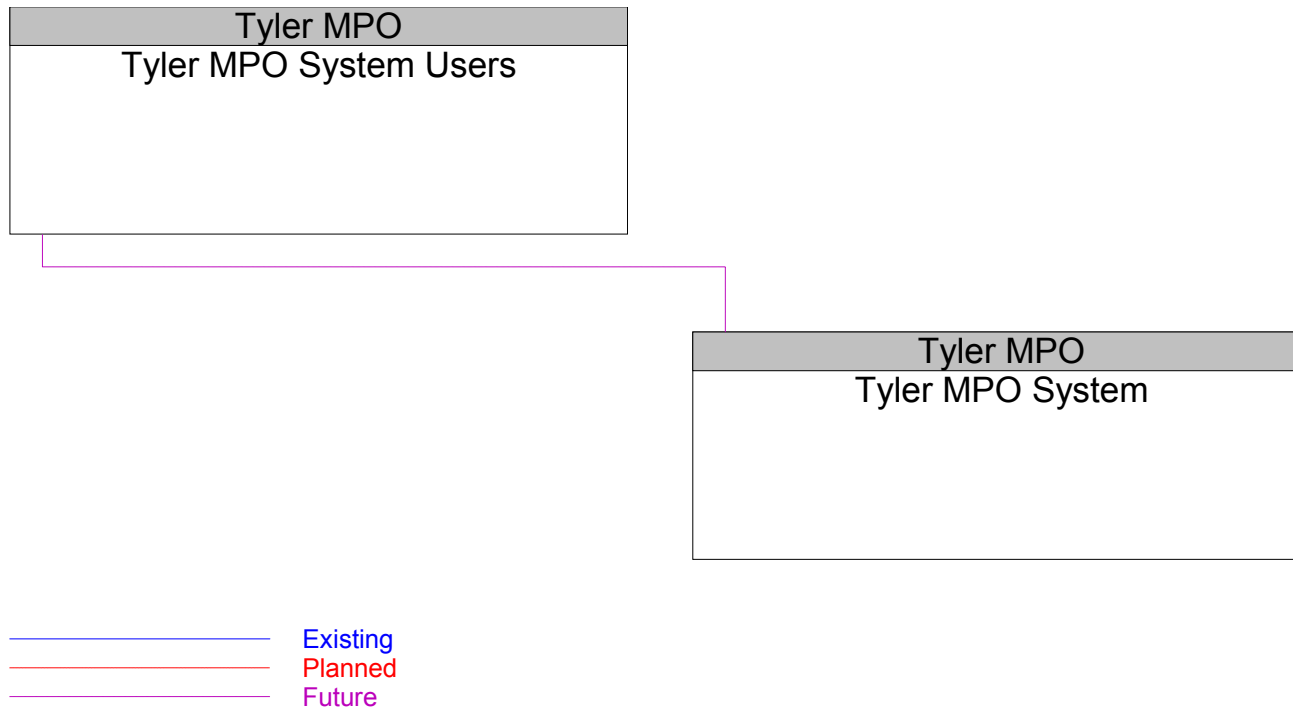




Figure B111 – Tyler Regional Incident and Mutual Aid Network Interfaces

