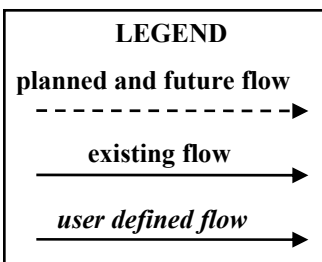
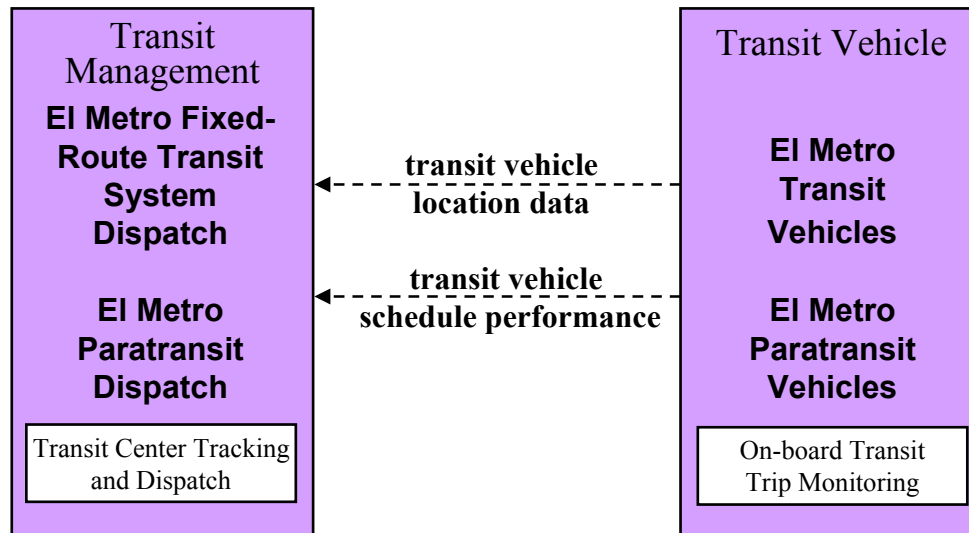


Laredo, TX Regional ITS Architecture
Customized Market Package Diagrams

Advanced Public Transportation
Systems (APTS)

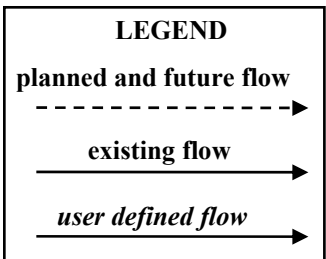
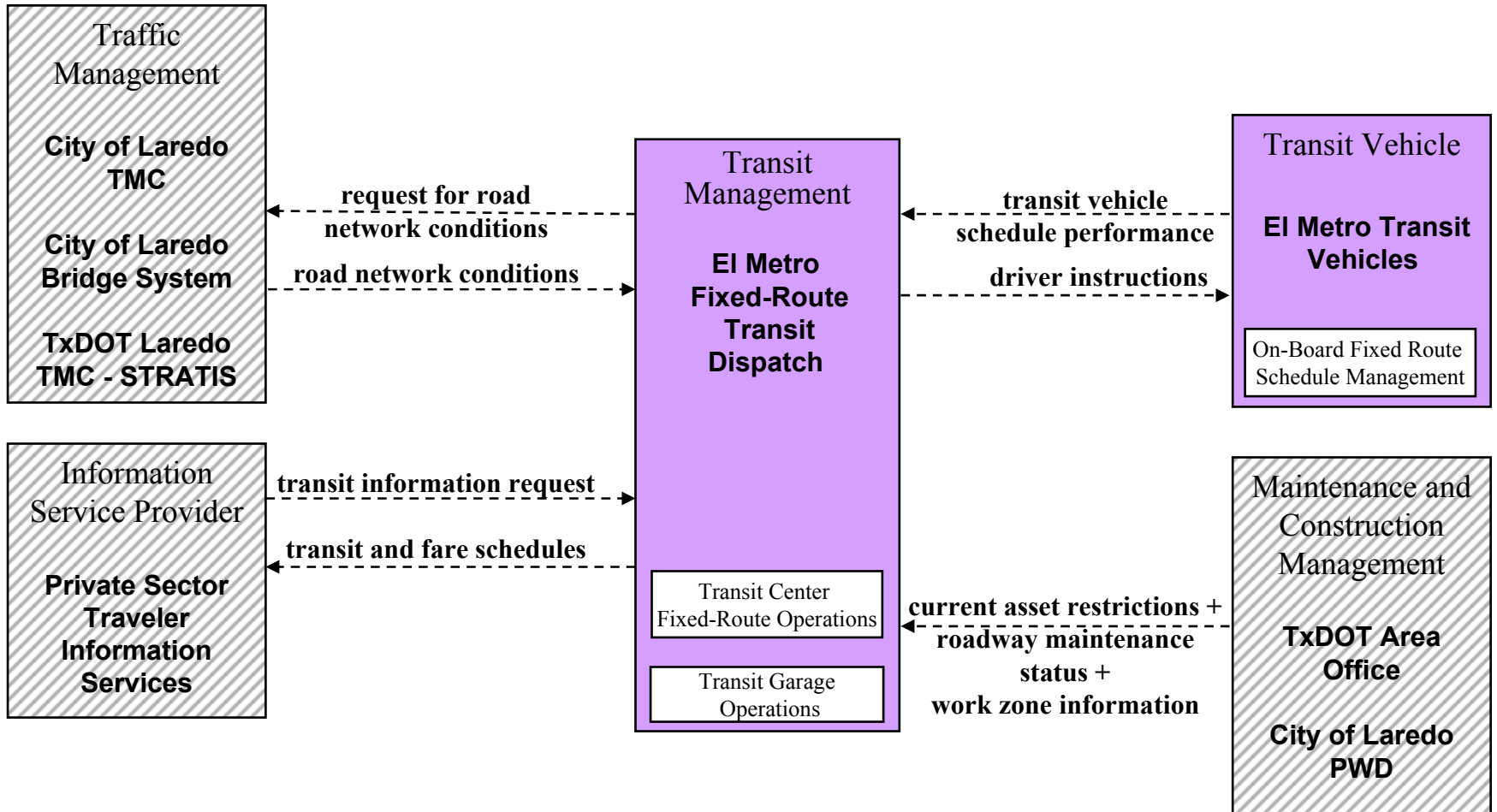
APTS1 – Transit Vehicle Tracking

El Metro Fixed-Route/El Metro Paratransit



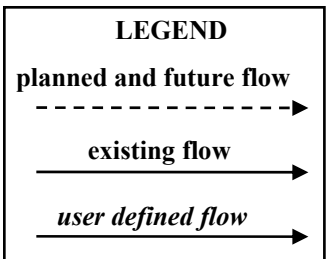
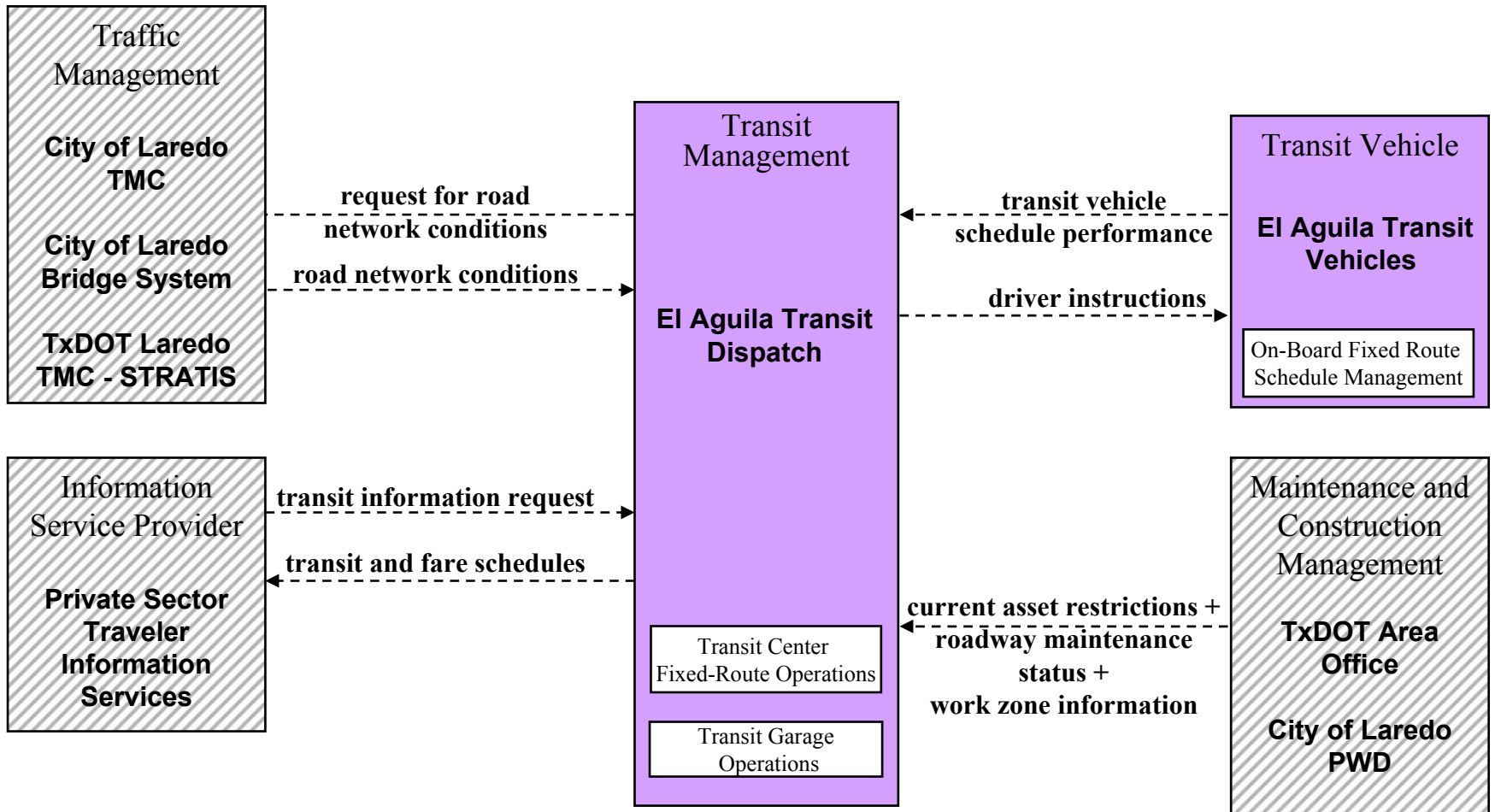
APTS2 – Transit Fixed-Route Operations

El Metro Fixed-Route Transit

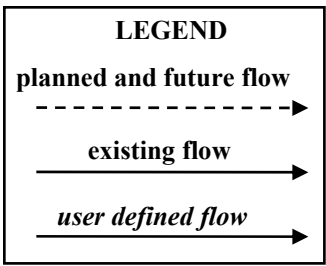
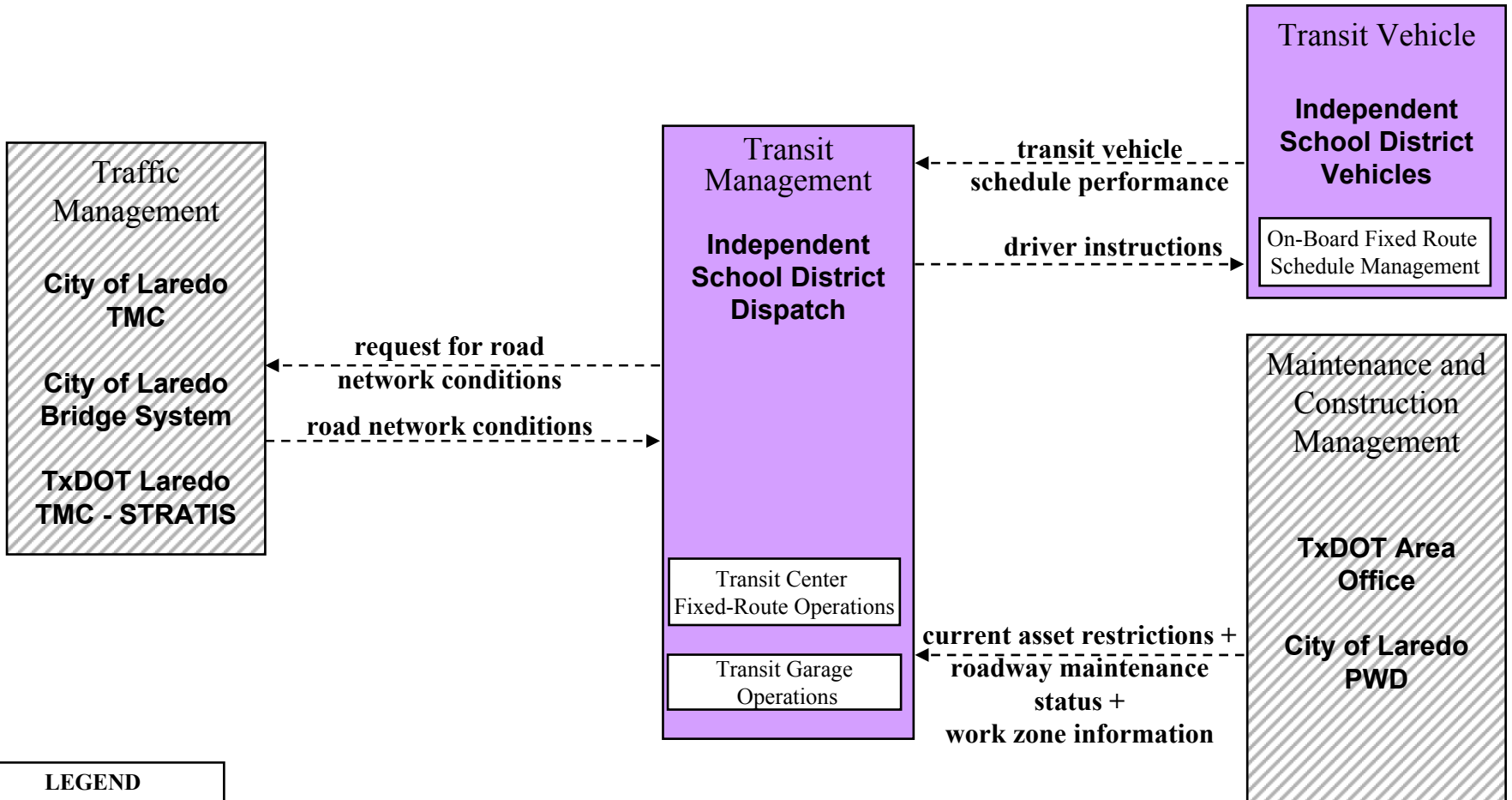


APTS2 – Transit Fixed-Route Operations

El Aguila Fixed-Route Transit

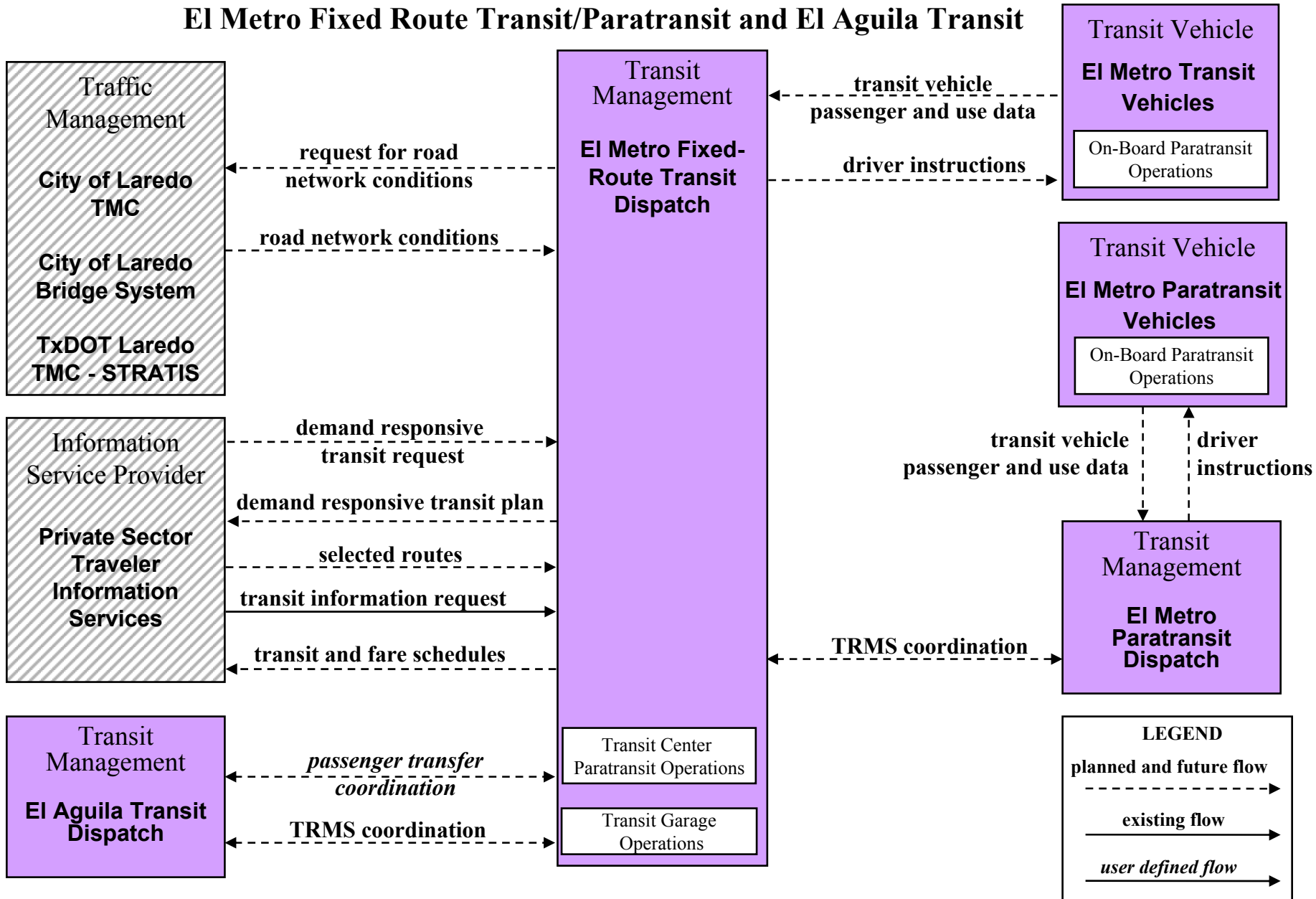


APTS2 – Transit Fixed-Route Operations Independent School Districts



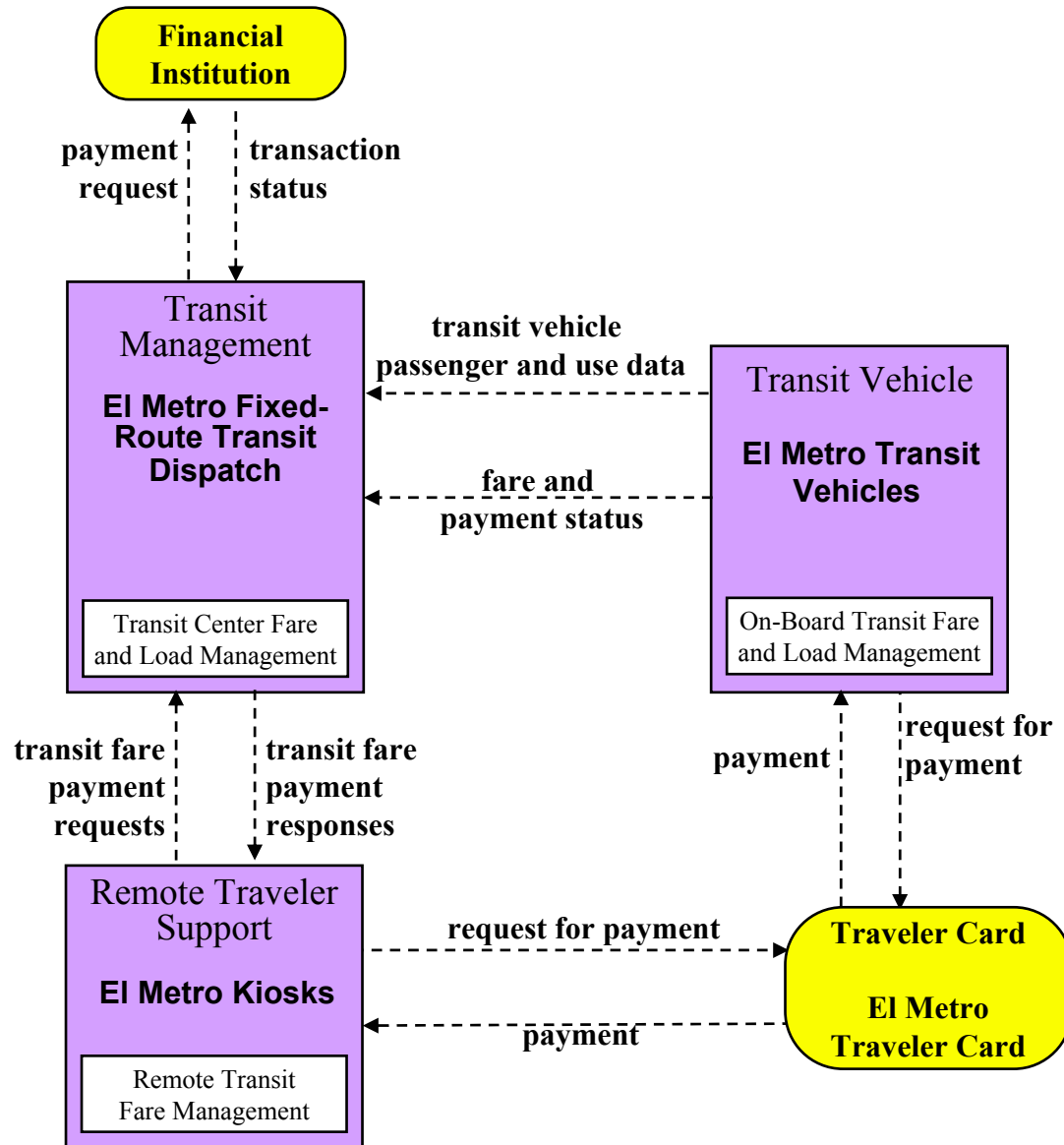
APTS3 – Demand Response Transit Operations

El Metro Fixed Route Transit/Paratransit and El Aguila Transit

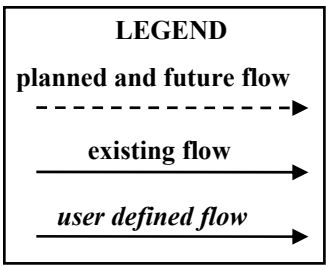
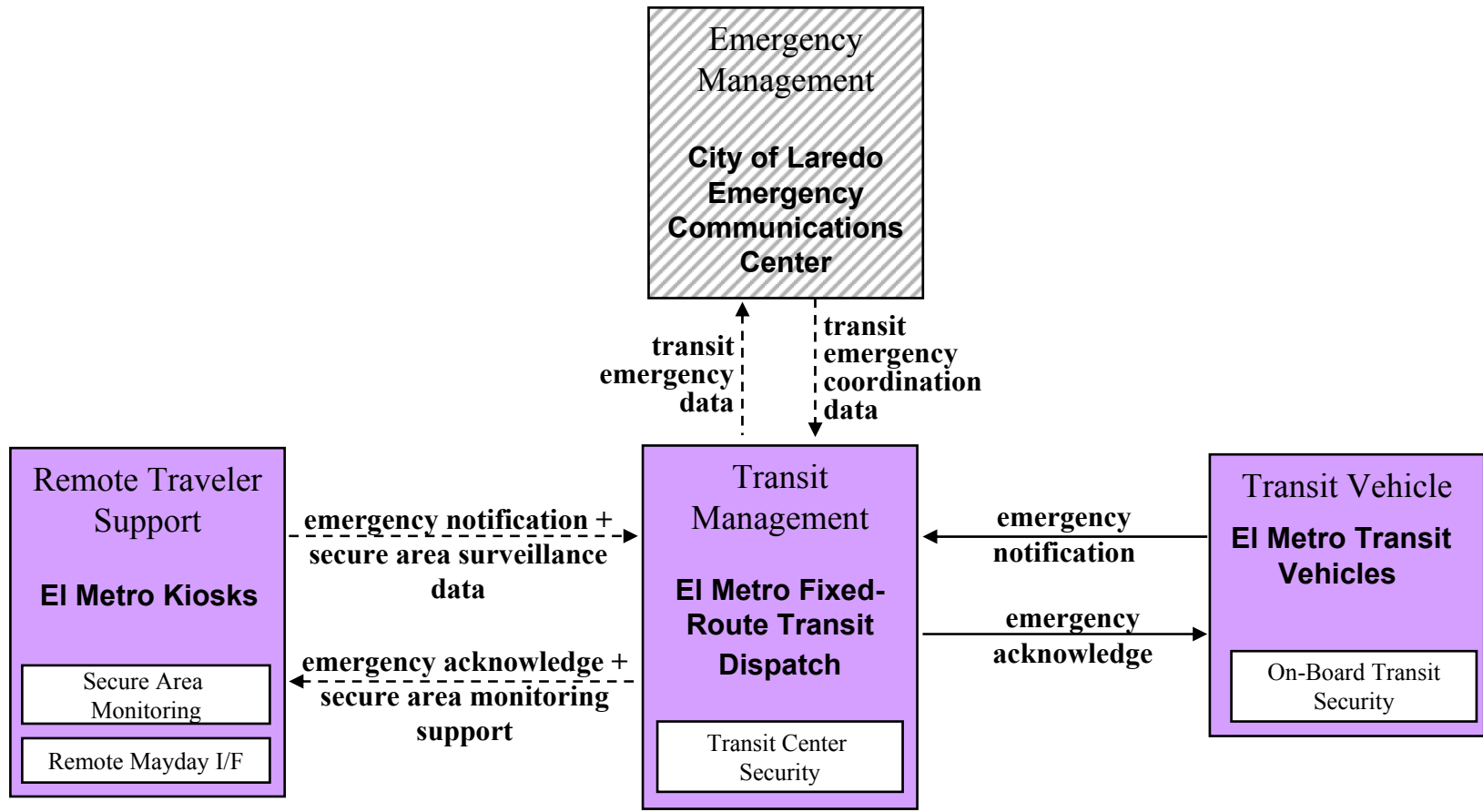


APTS4 – Transit Passenger and Fare Management

El Metro Transit (Fixed Route)



APTS5 – Transit Security El Metro Transit



APTS8 – Transit Traveler Information El Metro Transit

