



APPENDIX A – CUSTOMIZED MARKET PACKAGES

APPENDIX A

LIST OF FIGURES

Figure A1 – ATMS01 – Network Surveillance: City of El Paso Traffic Management Center.....	A-1
Figure A2 – ATMS01 – Network Surveillance: TransVista	A-1
Figure A3 – ATMS01 – Network Surveillance: IBWC Operations Center	A-2
Figure A4 – ATMS02 – Probe Surveillance: TxDOT El Paso District.....	A-2
Figure A5 – ATMS03 – Surface Street Control: City of El Paso Traffic Management Center.....	A-3
Figure A6 – ATMS03 – Surface Street Control: TransVista	A-3
Figure A7 – ATMS04 – Freeway Control: TransVista	A-4
Figure A8 – ATMS06 – Traffic Information Dissemination: TransVista.....	A-4
Figure A9 – ATMS06 – Traffic Information Dissemination: TransVista (TM to EM/ISP)	A-5
Figure A10 – ATMS06 – Traffic Information Dissemination: City of El Paso Traffic Management Center	A-5
Figure A11 – ATMS06 – Traffic Information Dissemination: City of El Paso Traffic Management Center (TM to EM/ISP)	A-6
Figure A12 – ATMS07 – Regional Traffic Information: TransVista	A-6
Figure A13 – ATMS07 – Regional Traffic Information: City of El Paso Traffic Management Center	A-7
Figure A14 – ATMS08 – Incident Management: City of El Paso Traffic Management Center (TM to EM)	A-7
Figure A15 – ATMS08 – Incident Management: City of El Paso Traffic Management Center (TM to MCM)	A-8
Figure A16 – ATMS08 – Incident Management: TransVista (TM to EM) 1 of 2	A-8
Figure A17 – ATMS08 – Incident Management: TransVista (TM to EM) 2 of 2	A-9
Figure A18 – ATMS08 – Incident Management: TransVista (TM to MCM).....	A-9
Figure A19 – ATMS08 – Incident Management: County Road and Bridge (MCM to EM)	A-10
Figure A20 – ATMS08 – Incident Management: City of El Paso Maintenance (MCM to EM)	A-10
Figure A21 – ATMS08 – Incident Management: Municipal PWD (MCM to EM).....	A-11
Figure A22 – ATMS08 – Incident Management: TxDOT El Paso District Maintenance Sections (MCM to EM)	A-11
Figure A23 – ATMS08 – Incident Management: Utility Company Dispatch (MCM to EM)	A-12
Figure A24 – ATMS08 – Incident Management: TxDOT/County Road and Bridge (MCM to Other MCM).....	A-12
Figure A25 – ATMS08 – Incident Management: City of El Paso (MCM to Other MCM)	A-13
Figure A26 – ATMS08 – Incident Management: Municipal Maintenance/TxDOT (MCM to Other MCM)	A-13
Figure A27 – ATMS08 – Incident Management: Water Level Monitoring – TxDOT	A-14
Figure A28 – ATMS08 – Incident Management: Water Level Monitoring – City of El Paso	A-14
Figure A29 – ATMS08 – Incident Management: EM to EVS (1 of 4)	A-15
Figure A30 – ATMS08 – Incident Management: EM to EVS (2 of 4)	A-15
Figure A31 – ATMS08 – Incident Management: EM to EVS (3 of 4)	A-16
Figure A32 – ATMS08 – Incident Management: EM to EVS (4 of 4)	A-16
Figure A33 – ATMS08 – Incident Management: CASC	A-17
Figure A34 – ATMS08 – Incident Management: Border Patrol Comm Center	A-17
Figure A35 – ATMS10 – Electronic Toll Collection: International Bridge.....	A-18
Figure A36 – ATMS11 – Emissions Monitoring and Management: TCEQ.....	A-18
Figure A37 – ATMS13 – Standard Railroad Crossing: City of El Paso Traffic Management Center	A-19
Figure A38 – ATMS13 – Standard Railroad Crossing: TransVista	A-19
Figure A39 – ATMS15 – Railroad Operations Coordination: City of El Paso Traffic Management Center	A-20
Figure A40 – ATMS15 – Railroad Operations Coordination: TransVista.....	A-20
Figure A41 – ATMS16 – Parking Systems: Use of Smart Card for Parking.....	A-21
Figure A42 – EM1 – Emergency Response Coordination	A-21
Figure A43 – EM1 – Emergency Response Coordination: Private Ambulance Dispatch	A-22
Figure A44 – EM1 – Emergency Response: City of El Paso (1 of 3).....	A-22
Figure A45 – EM1 – Emergency Response: City of El Paso (2 of 3).....	A-23
Figure A46 – EM1 – Emergency Response: City of El Paso (3 of 3).....	A-23

APPENDIX A

LIST OF FIGURES

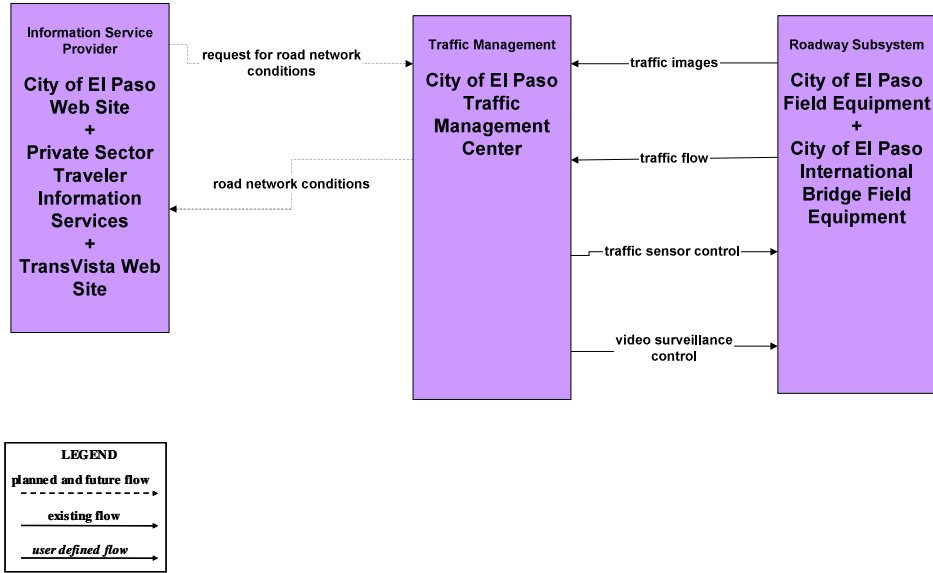
Figure A47 – EM1 – Emergency Response: County/Municipal Public Safety Dispatch	A-24
Figure A48 – EM1 – Emergency Response: DPS Communications Service.....	A-24
Figure A49 – EM1 – Emergency Response: Fort Bliss Operations Center	A-25
Figure A50 – EM1 – Emergency Response: School/University/College Police.....	A-25
Figure A51 – EM1 – Emergency Response: Rural County EOCs	A-26
Figure A52 – EM1 – Emergency Response: US BCBP	A-26
Figure A53 – EM1 – Emergency Response: William Beaumont Army Medical Center.....	A-27
Figure A54 – EM1 – Emergency Response Coordination: Evacuation Coordination (1 of 5)	A-27
Figure A55 – EM1 – Emergency Response Coordination: Evacuation Coordination (2 of 5)	A-28
Figure A56 – EM1 – Emergency Response Coordination: Evacuation Coordination (3 of 5)	A-28
Figure A57 – EM1 – Emergency Response Coordination: Evacuation Coordination (4 of 5)	A-29
Figure A58 – EM1 – Emergency Response Coordination: Evacuation Coordination (5 of 5)	A-29
Figure A59 – EM2 – Emergency Routing: City of El Paso Fire/EMS Vehicles (1 of 2).....	A-30
Figure A60 – EM2 – Emergency Routing: City of El Paso Fire/EMS Vehicles (2 of 2).....	A-30
Figure A61 – EM2 – Emergency Routing: Private EMS Vehicles	A-31
Figure A62 – EM2 – Emergency Routing: City of El Paso Police	A-31
Figure A63 – EM2 – Emergency Routing: Municipal or County	A-32
Figure A64 – EM4 – Roadway Service Patrols.....	A-32
Figure A65 – MC01 – Maintenance and Construction Vehicle Tracking: City/County/State.....	A-33
Figure A66 – MC02 – Maintenance and Construction Vehicle Maintenance: TxDOT El Paso Maintenance Sections	A-33
Figure A67 – MC02 – Maintenance and Construction Vehicle Maintenance: City of El Paso	A-34
Figure A68 – MC02 – Maintenance and Construction Vehicle Maintenance: County Road and Bridge	A-34
Figure A69 – MC04 – Weather Information Processing and Distribution: UTEP	A-35
Figure A70 – MC04 – Weather Information Processing and Distribution: NWS.....	A-35
Figure A71 – MC07 – Roadway Maintenance and Construction: TxDOT El Paso District Maintenance Sections (1 of 2).....	A-36
Figure A72 – MC07 – Roadway Maintenance and Construction: TxDOT El Paso District Maintenance Sections (2 of 2).....	A-36
Figure A73 – MC07 – Roadway Maintenance and Construction: County Road and Bridge	A-37
Figure A74 – MC07 – Roadway Maintenance and Construction: City of El Paso Maintenance Dispatch	A-37
Figure A75 – MC07 – Roadway Maintenance and Construction: City of El Paso Traffic Signal Maintenance ..	A-38
Figure A76 – MC08 – Workzone Management: TxDOT El Paso District Maintenance Sections	A-38
Figure A77 – MC08 – Workzone Management: TxDOT Workzone Information Dissemination (1 of 2).....	A-39
Figure A78 – MC08 – Workzone Management: TxDOT Workzone Information Dissemination (2 of 2).....	A-39
Figure A79 – MC08 – Workzone Management: County Road and Bridge	A-40
Figure A80 – MC08 – Workzone Management: City of El Paso Workzone Information (1 of 2).....	A-40
Figure A81 – MC08 – Workzone Management: City of El Paso Workzone Information (2 of 2).....	A-41
Figure A82 – MC09 – Workzone Safety Monitoring: TxDOT El Paso District Maintenance Sections.....	A-41
Figure A83 – MC09 – Workzone Safety Monitoring: City of El Paso	A-42
Figure A84 – MC10 – Maintenance and Construction Activity Coordination: Activity Coordination – TxDOT (1 of 4).....	A-42
Figure A85 – MC10 – Maintenance and Construction Activity Coordination: Activity Coordination – TxDOT (2 of 4).....	A-43
Figure A86 – MC10 – Maintenance and Construction Activity Coordination: Activity Coordination – TxDOT (3 of 4).....	A-43
Figure A87 – MC10 – Maintenance and Construction Activity Coordination: Activity Coordination- TxDOT (4 of 4).....	A-44

APPENDIX A

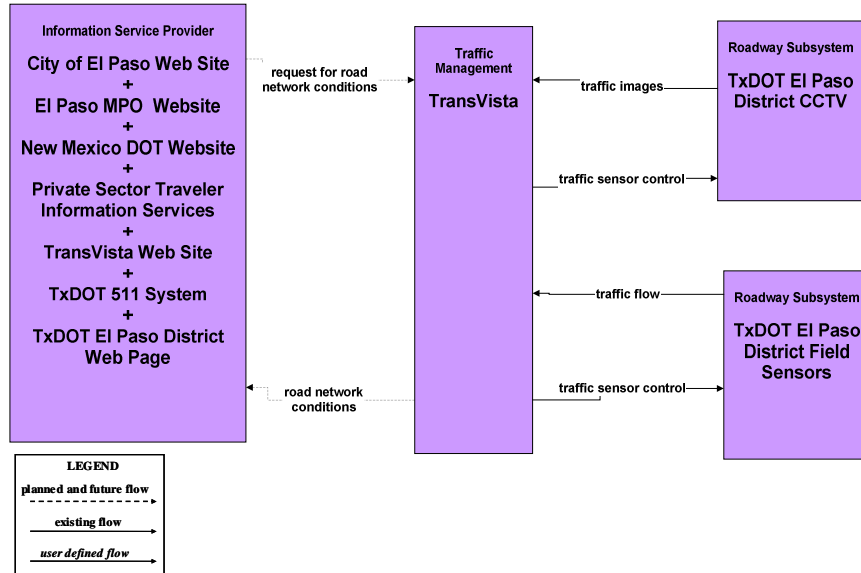
LIST OF FIGURES

Figure A88 – MC10 – Maintenance and Construction Activity Coordination: County Road and Bridge	A-44
Figure A89 – MC10 – Maintenance and Construction Activity Coordination: City of El Paso Maintenance	A-45
Figure A90 – MC10 – Maintenance and Construction Activity Coordination: City of El Paso	A-45
Figure A91 – APTS1 – Transit Vehicle Tracking: Sun Metro Transit	A-46
Figure A92 – APTS1 – Transit Vehicle Tracking: El Paso County Rural Transit	A-46
Figure A93 – APTS1 – Transit Vehicle Tracking: School Districts	A-47
Figure A94 – APTS2 – Transit Fixed-Route Operations: Sun Metro Transit	A-47
Figure A95 – APTS2 – Transit Fixed-Route Operations: El Paso County Rural Transit	A-48
Figure A96 – APTS2 – Transit Fixed-Route Operations: Independent School Districts	A-48
Figure A97 – APTS2 – Transit Fixed-Route Transit Operations: Private Sector Rural Transit	A-49
Figure A98 – APTS3 – Demand Response Transit Operations: Sun Metro Transit	A-49
Figure A99 – APTS4 – Transit Passenger and Fare Payment: Sun Metro Transit	A-50
Figure A100 – APTS5 – Transit Security: Sun Metro Fixed Route Transit	A-50
Figure A101 – APTS5 – Transit Security: Sun Metro ParaTransit	A-51
Figure A102 – APTS5 – Transit Security: El Paso County Rural Transit	A-51
Figure A103 – APTS5 – Transit Security: Smart Card at Border	A-52
Figure A104 – APTS6 – Transit Vehicle Maintenance: Sun Metro Fixed Route	A-52
Figure A105 – APTS6 – Transit Vehicle Maintenance: Sun Metro Paratransit	A-53
Figure A106 – APTS7 – Multimodal Coordination: Sun Metro Fixed Route Transit	A-53
Figure A107 – APTS7 – Multimodal Coordination: Sun Metro Transit Signal Priority	A-54
Figure A108 – APTS7 – Multimodal Coordination: Sun Metro Paratransit	A-54
Figure A109 – APTS7 – Multimodal Coordination: El Paso County Rural Transit	A-55
Figure A110 – APTS8 – Transit Traveler Information: Sun Metro Transit (1 of 2)	A-55
Figure A111 – APTS8 – Transit Traveler Information: Sun Metro Transit (2 of 2)	A-56
Figure A112 – APTS8 – Transit Traveler Information: Sun Metro International Transit Terminal	A-56
Figure A113 – CVO02 – Freight Administration: El Paso Transportation Hub	A-57
Figure A114 – CVO03 – Electronic Clearance: US Customs	A-57
Figure A115 – CVO03 – Electronic Clearance: DPS	A-58
Figure A116 – CVO10 – HAZMAT	A-58
Figure A117 – ATIS1 – Broadcast Traveler Information: TxDOT El Paso District Web Page (Inputs)	A-59
Figure A118 – ATIS1 – Broadcast Traveler Information: TxDOT El Paso District Web Page (Outputs)	A-59
Figure A119 – ATIS1 – Broadcast Traveler Information: TransVista Website (Outputs)	A-60
Figure A120 – ATIS1 – Broadcast Traveler Information: City of El Paso Web Page (Inputs)	A-60
Figure A121 – ATIS1 – Broadcast Traveler Information: City of El Paso Web Page (Outputs)	A-61
Figure A122 – ATIS1 – Broadcast Traveler Information: Customs Web Site	A-61
Figure A123 – ATIS5 – ISP Based Route Guidance: TxDOT Motor Carrier Routing Information	A-62
Figure A124 – AD1 – ITS Data Mart: Public Transportation Archives	A-62
Figure A125 – AD1 – ITS Data Mart: Pavement Management System	A-63
Figure A126 – AD1 – ITS Data Mart: Statewide Crash Records Information System (1 of 2)	A-63
Figure A127 – AD1 – ITS Data Mart: Statewide Crash Records Information System (2 of 2)	A-64
Figure A128 – AD2 – ITS Data Warehouse: El Paso MPO	A-64

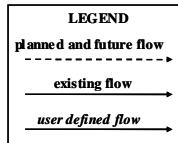
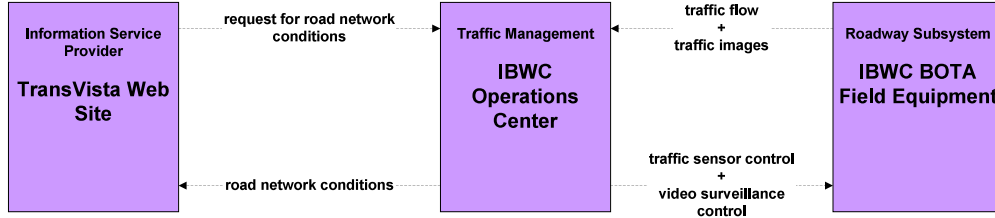
**Figure A1 – ATMS01 – Network Surveillance:
City of El Paso Traffic Management Center**



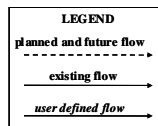
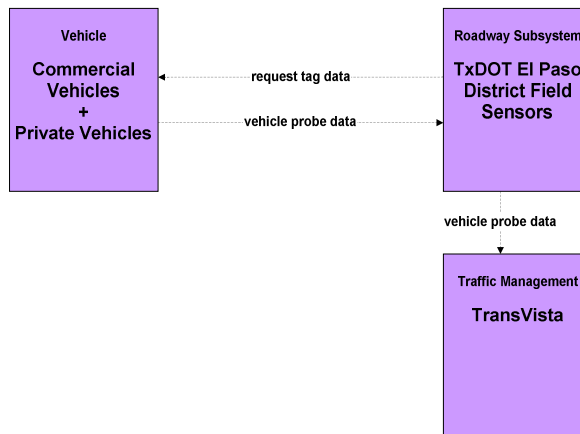
**Figure A2 – ATMS01 – Network Surveillance:
TransVista**



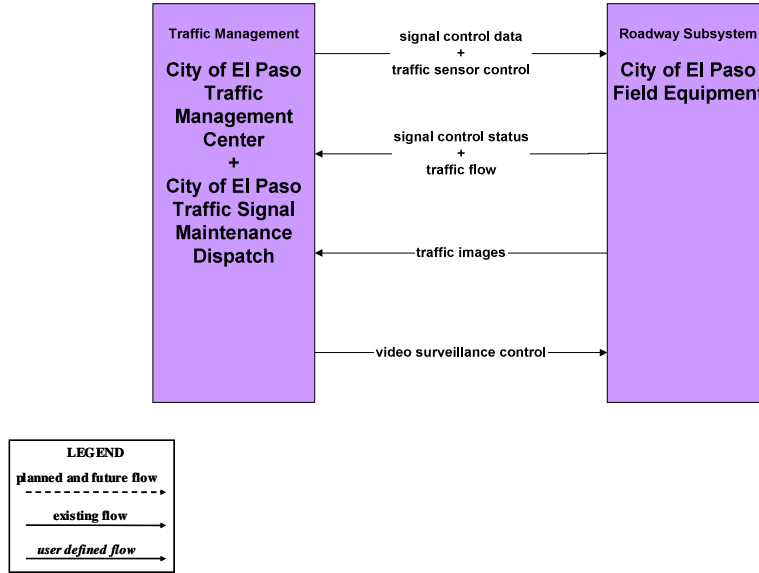
**Figure A3 – ATMS01 – Network Surveillance:
IBWC Operations Center**



**Figure A4 – ATMS02 – Probe Surveillance:
TxDOT El Paso District**



**Figure A5 – ATMS03 – Surface Street Control:
City of El Paso Traffic Management Center**



**Figure A6 – ATMS03 – Surface Street Control:
TransVista**

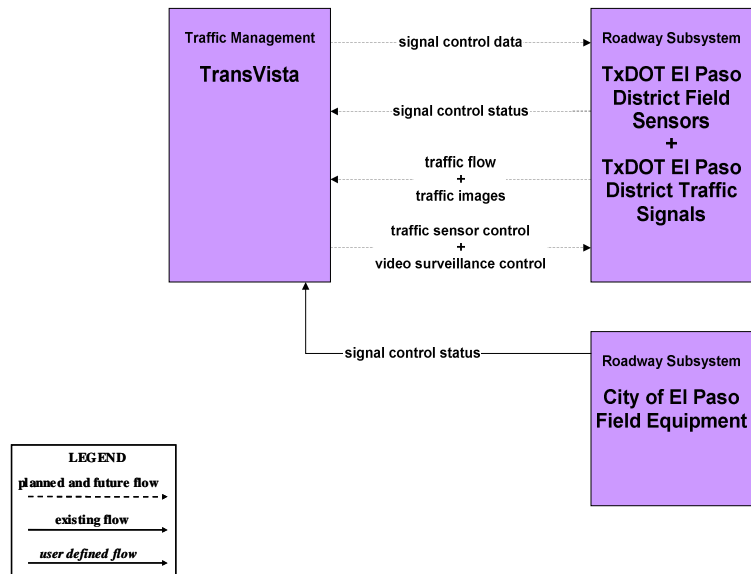


Figure A7 – ATMS04 – Freeway Control: TransVista

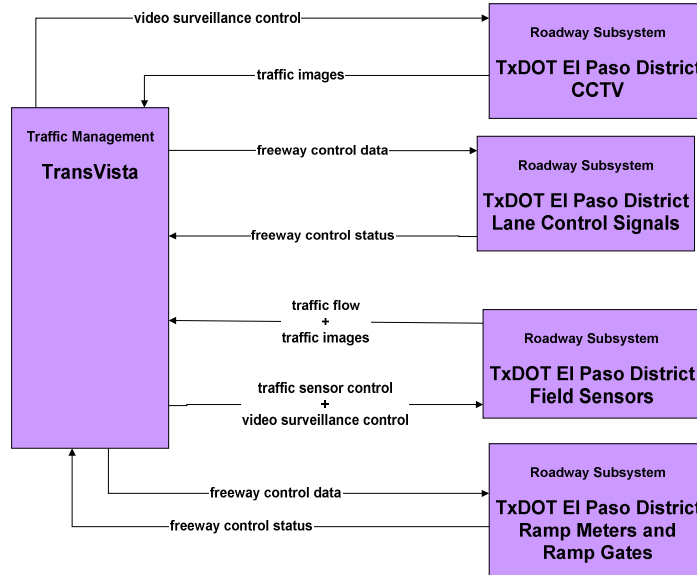


Figure A8 – ATMS06 – Traffic Information Dissemination: TransVista

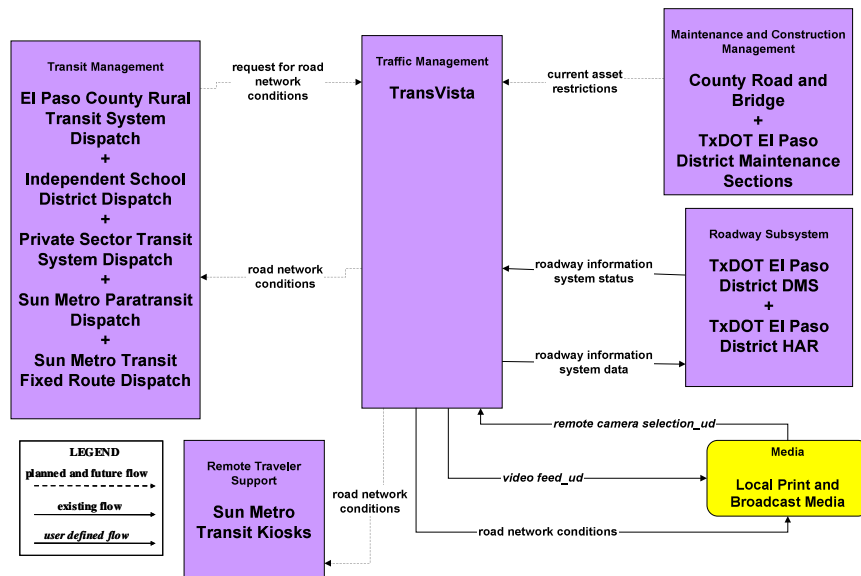


Figure A9 – ATMS06 – Traffic Information Dissemination: TransVista (TM to EM/ISP)

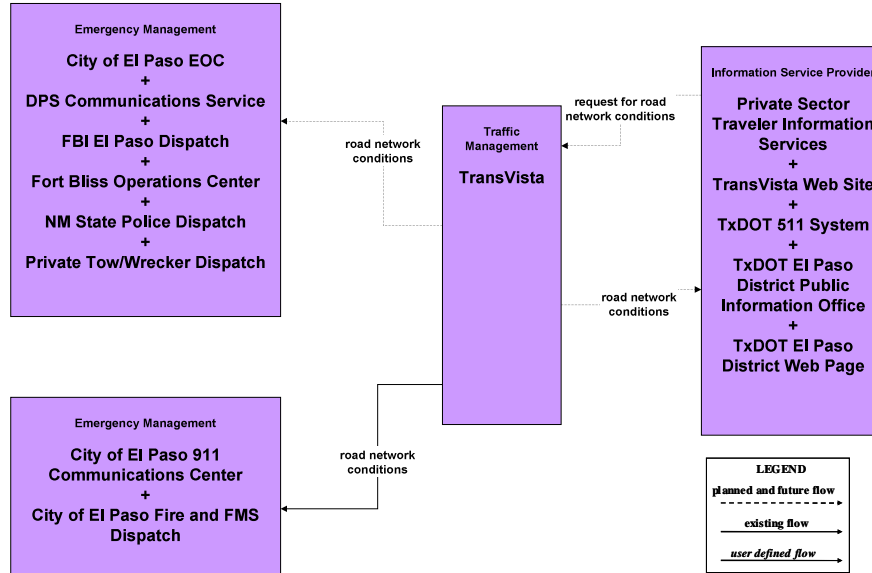
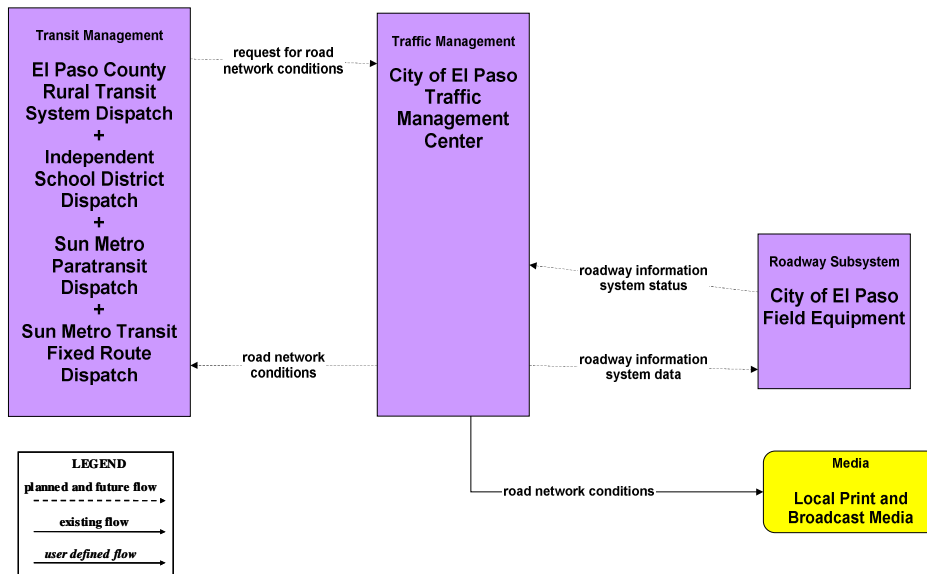
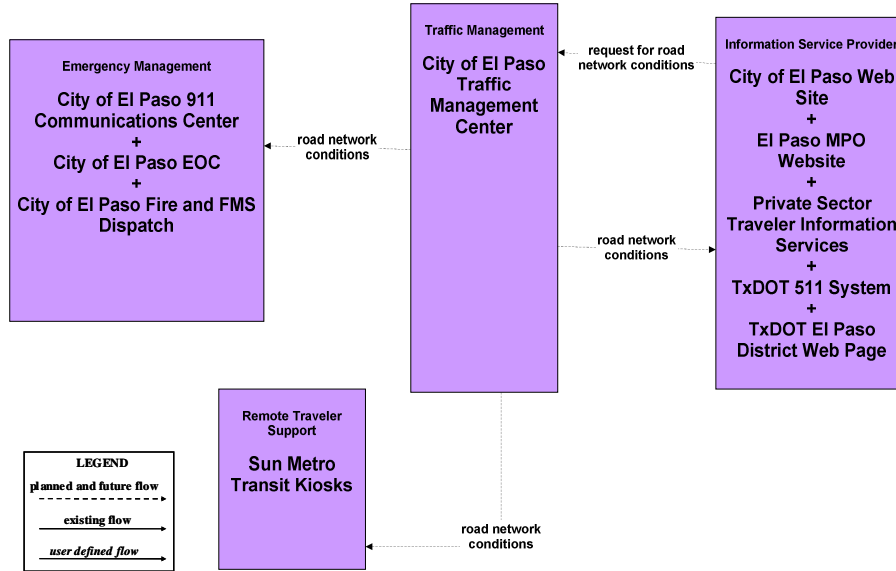


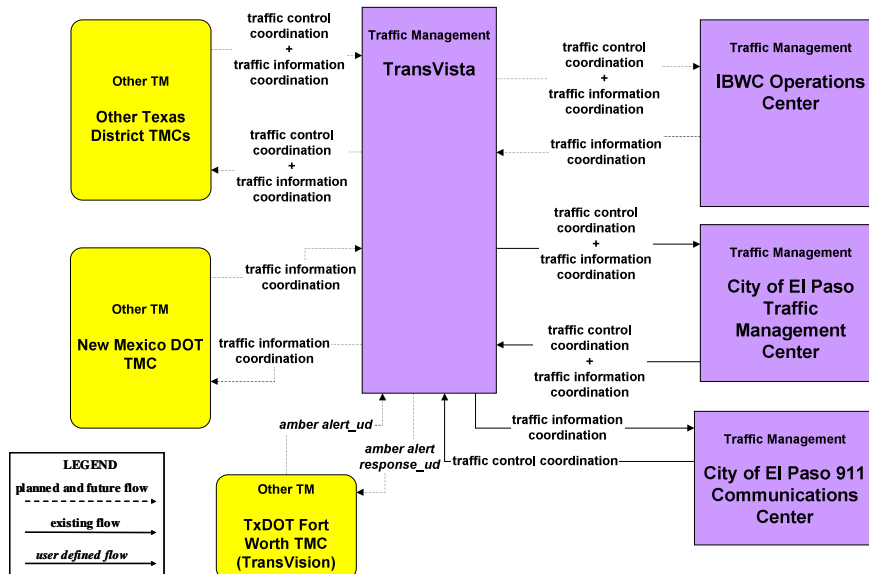
Figure A10 – ATMS06 – Traffic Information Dissemination: City of El Paso Traffic Management Center



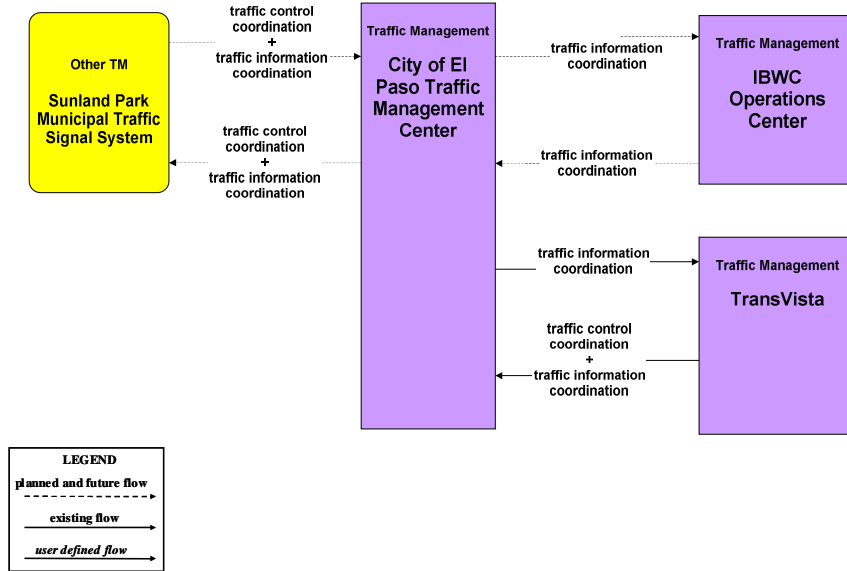
**Figure A11 – ATMS06 – Traffic Information Dissemination:
City of El Paso Traffic Management Center (TM to EM/ISP)**



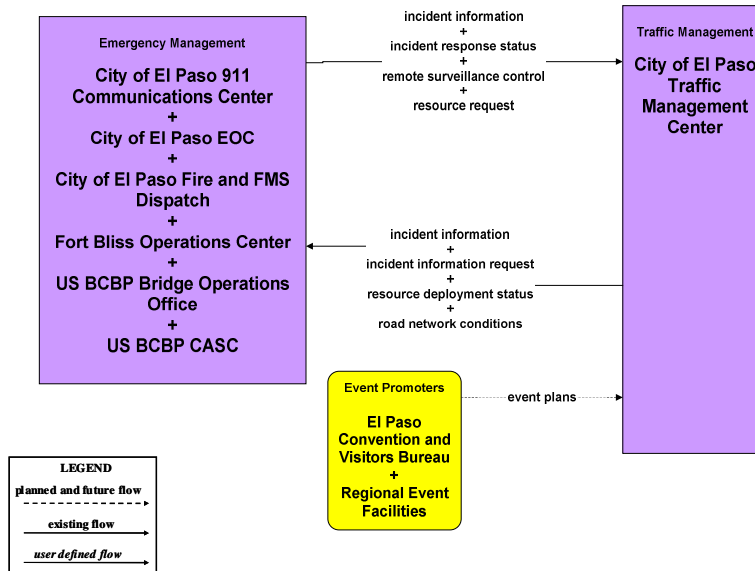
**Figure A12 – ATMS07 – Regional Traffic Information:
TransVista**



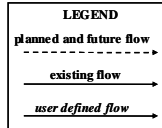
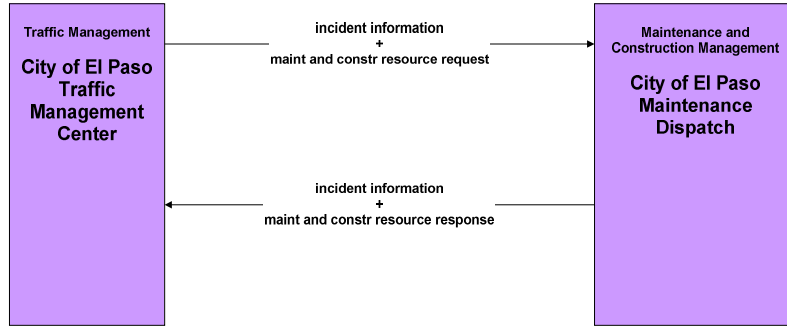
**Figure A13 – ATMS07 – Regional Traffic Information:
City of El Paso Traffic Management Center**



**Figure A14 – ATMS08 – Incident Management:
City of El Paso Traffic Management Center (TM to EM)**



**Figure A15 – ATMS08 – Incident Management:
City of El Paso Traffic Management Center (TM to MCM)**



**Figure A16 – ATMS08 – Incident Management:
TransVista (TM to EM) 1 of 2**

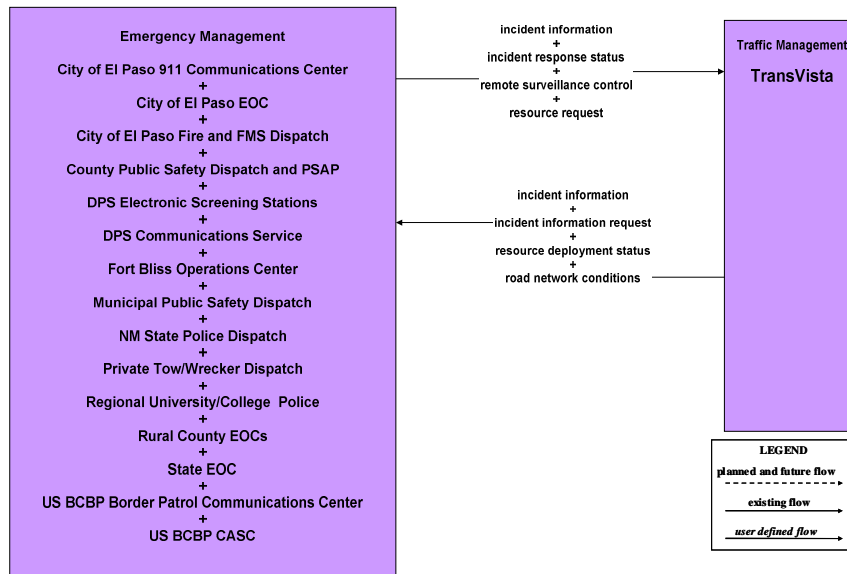


Figure A17 – ATMS08 – Incident Management: TransVista (TM to EM) 2 of 2

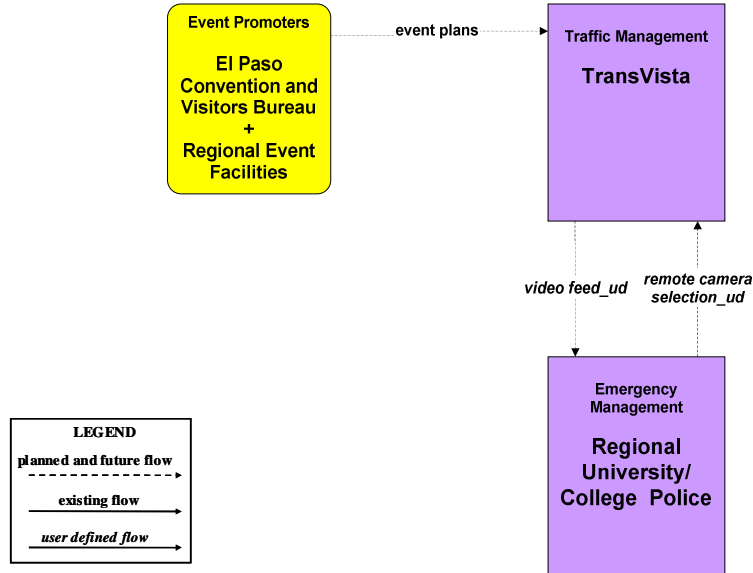


Figure A18 – ATMS08 – Incident Management: TransVista (TM to MCM)

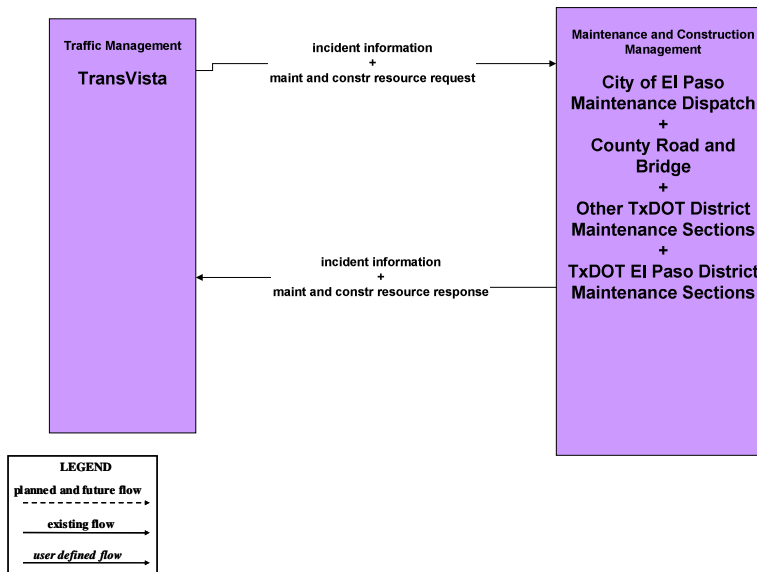


Figure A19 – ATMS08 – Incident Management: County Road and Bridge (MCM to EM)

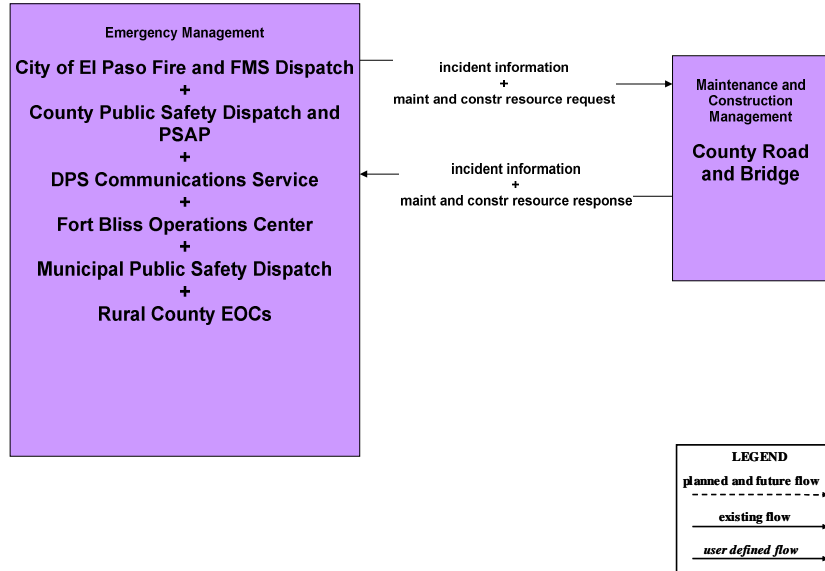
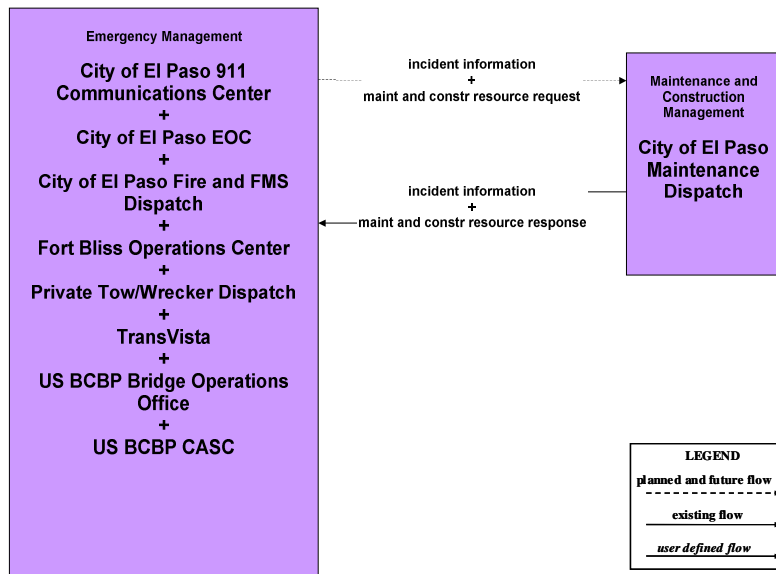
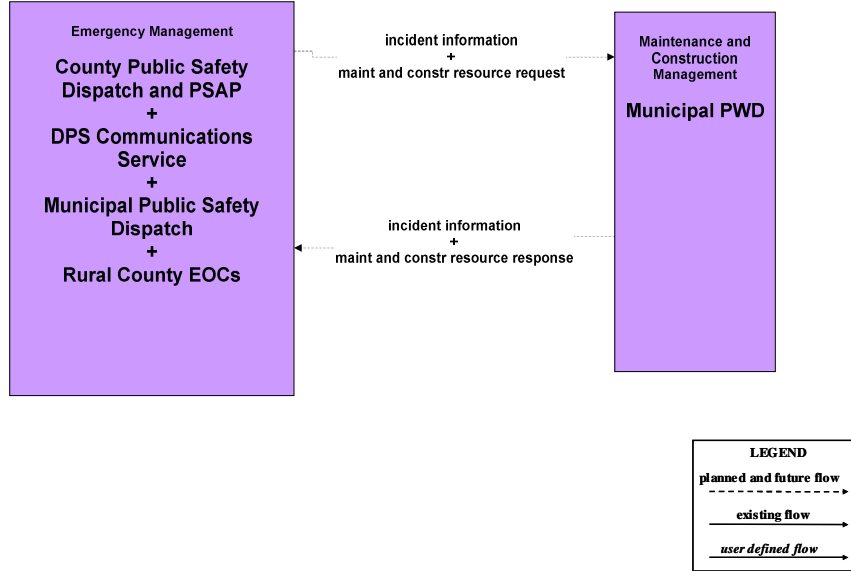


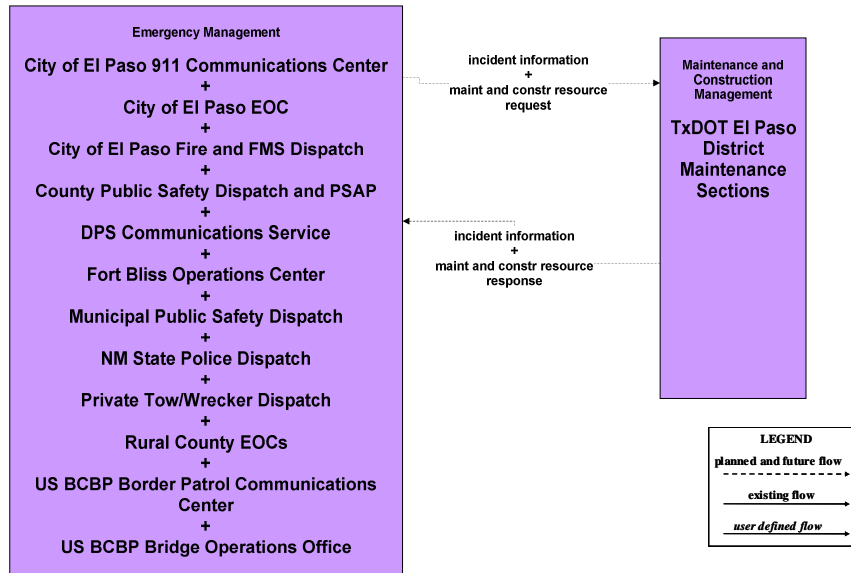
Figure A20 – ATMS08 – Incident Management: City of El Paso Maintenance (MCM to EM)



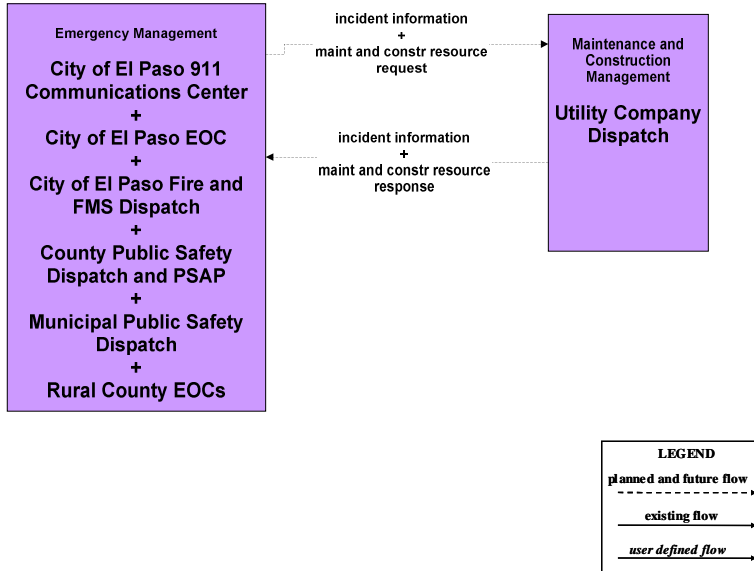
**Figure A21 – ATMS08 – Incident Management:
Municipal PWD (MCM to EM)**



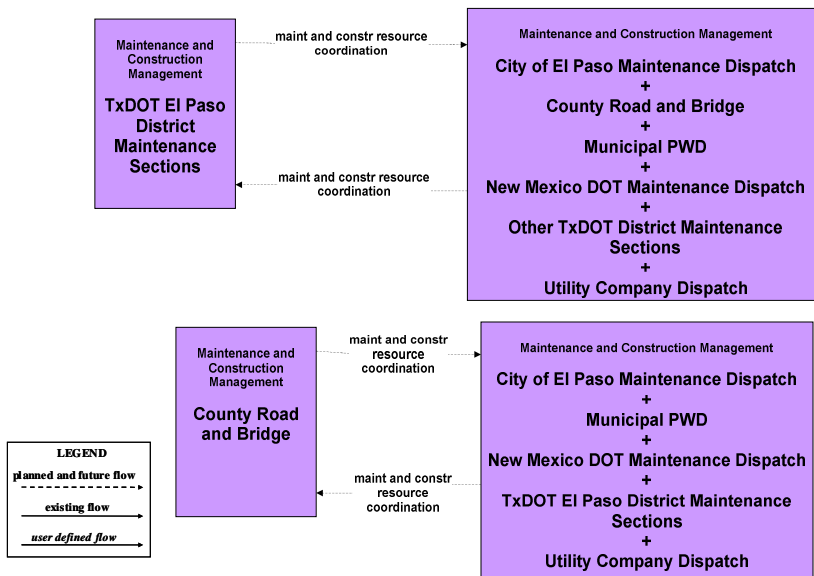
**Figure A22 – ATMS08 – Incident Management:
TxDOT El Paso District Maintenance Sections (MCM to EM)**



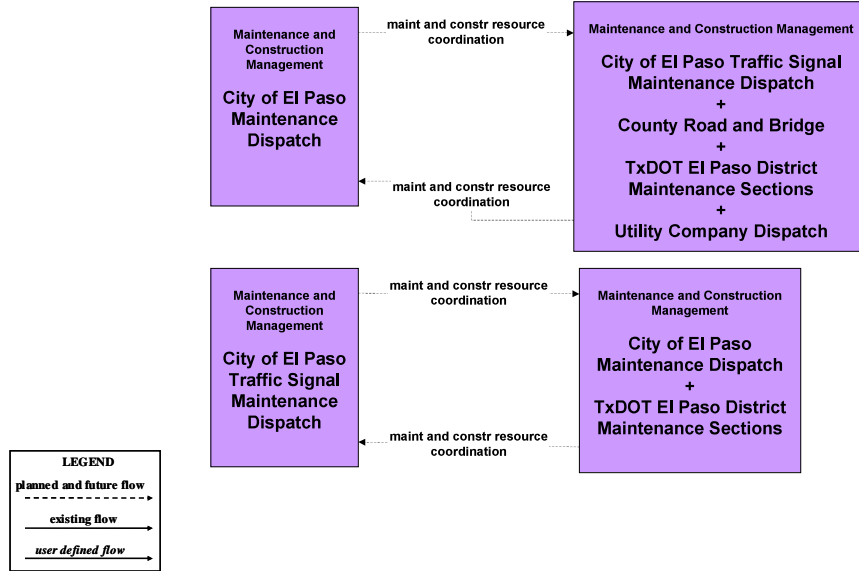
**Figure A23 – ATMS08 – Incident Management:
Utility Company Dispatch (MCM to EM)**



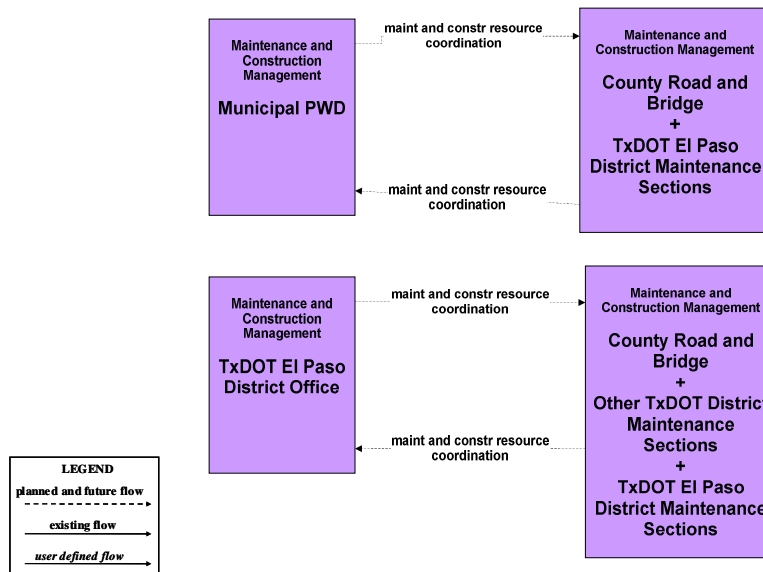
**Figure A24 – ATMS08 – Incident Management:
TxDOT/County Road and Bridge (MCM to Other MCM)**



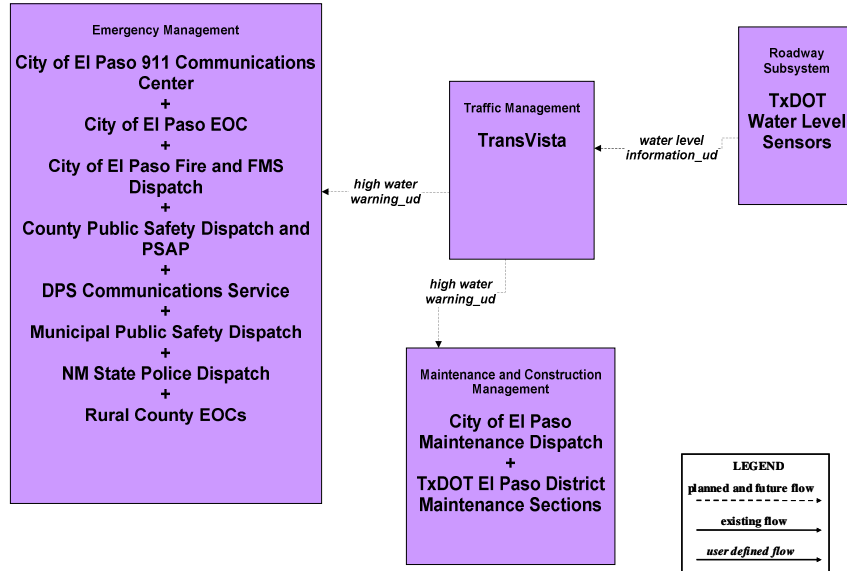
**Figure A25 – ATMS08 – Incident Management:
City of El Paso (MCM to Other MCM)**



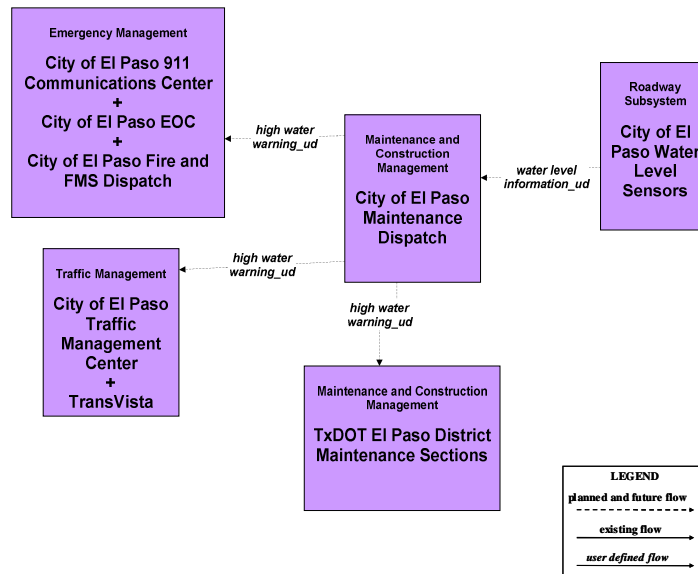
**Figure A26 – ATMS08 – Incident Management:
Municipal Maintenance/TxDOT (MCM to Other MCM)**



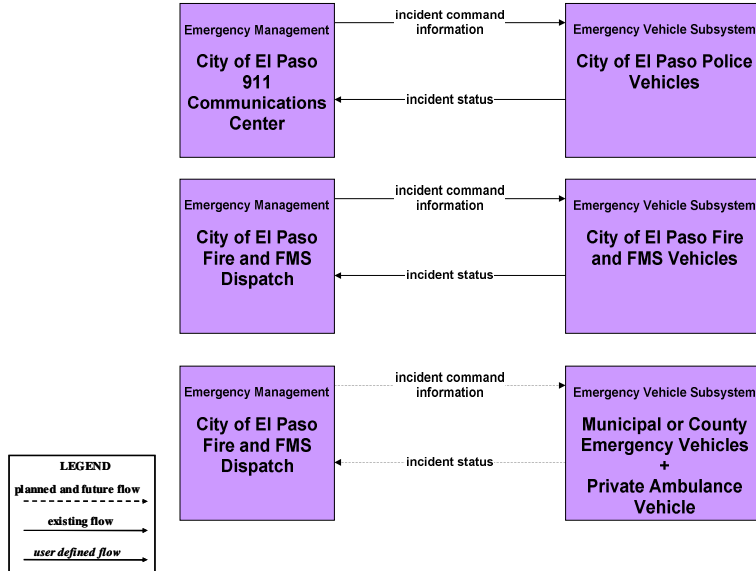
**Figure A27 – ATMS08 – Incident Management:
Water Level Monitoring – TxDOT**



**Figure A28 – ATMS08 – Incident Management:
Water Level Monitoring – City of El Paso**



**Figure A29 – ATMS08 – Incident Management:
EM to EVS (1 of 4)**



**Figure A30 – ATMS08 – Incident Management:
EM to EVS (2 of 4)**

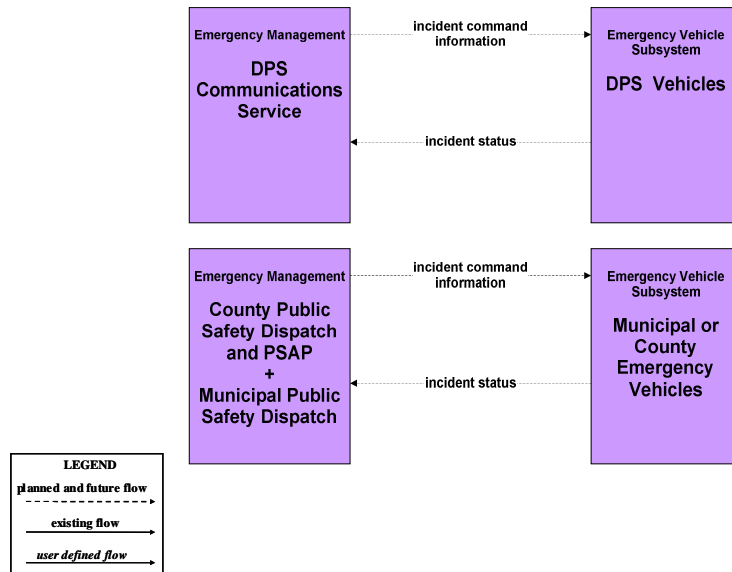


Figure A31 – ATMS08 – Incident Management:
EM to EVS (3 of 4)

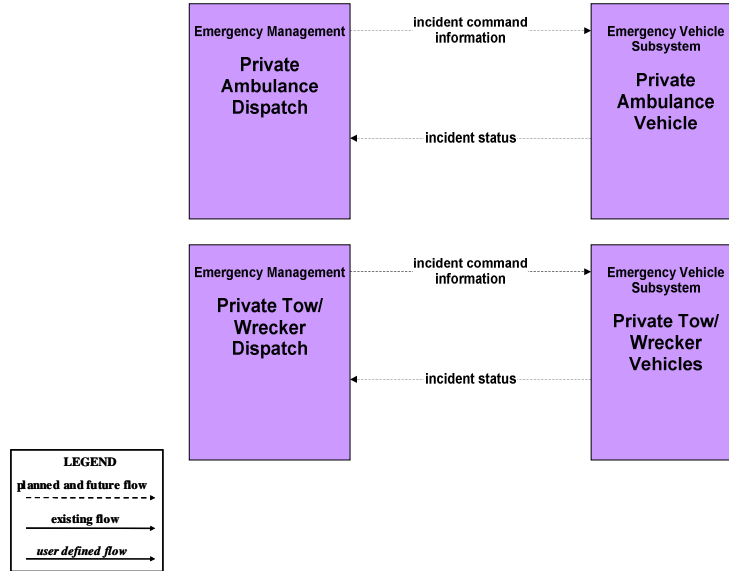


Figure A32 – ATMS08 – Incident Management:
EM to EVS (4 of 4)

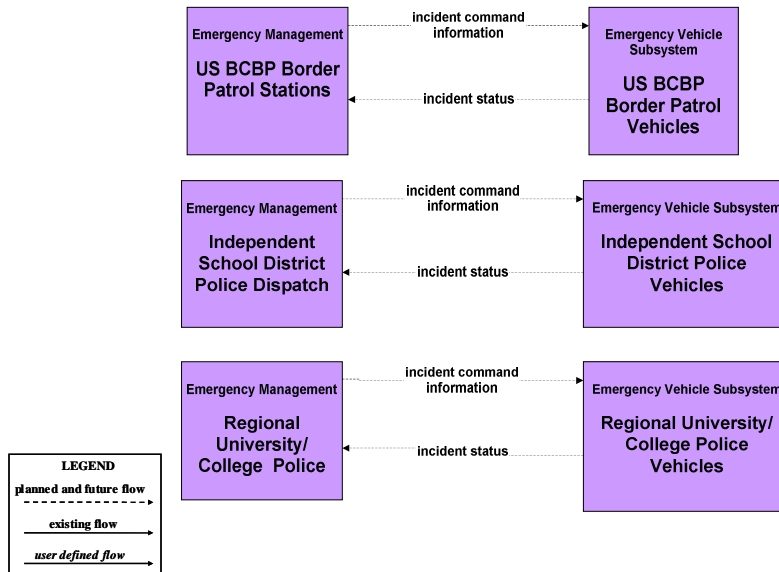


Figure A33 – ATMS08 – Incident Management: CASC

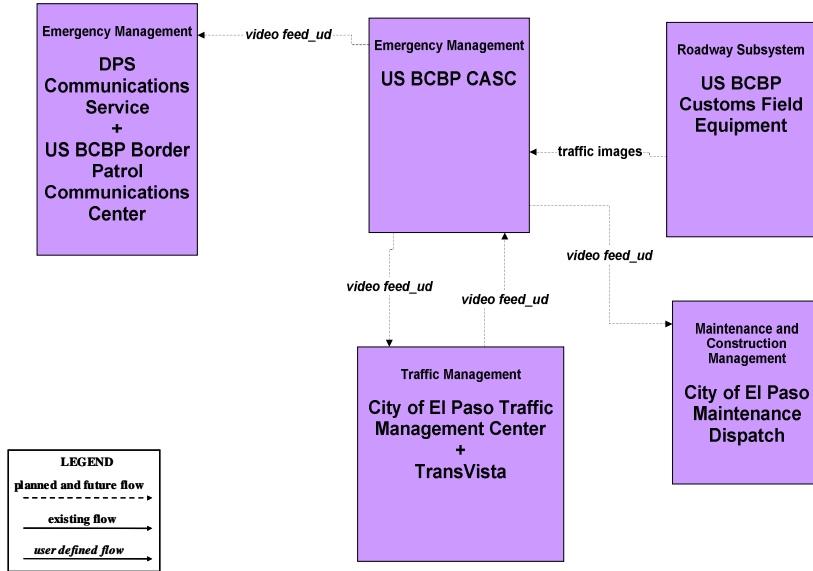


Figure A34 – ATMS08 – Incident Management: Border Patrol Comm Center

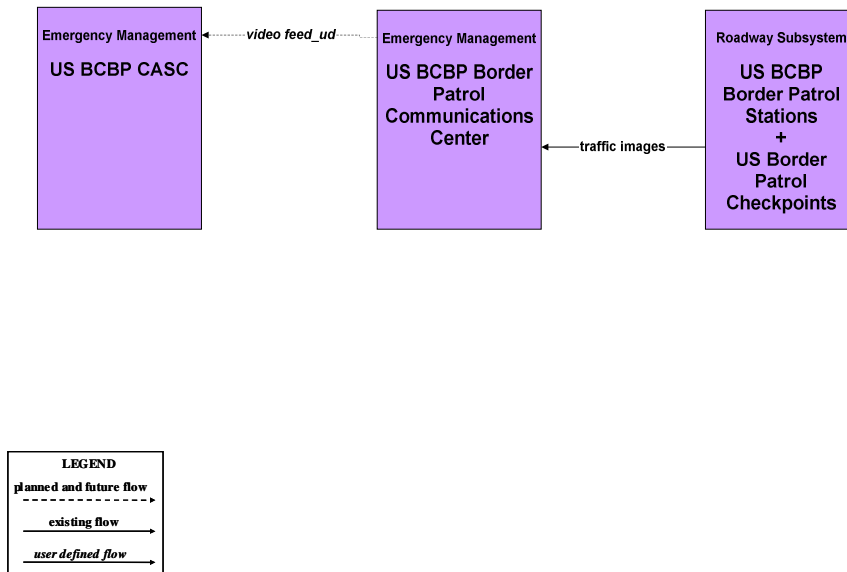


Figure A35 – ATMS10 – Electronic Toll Collection: International Bridge

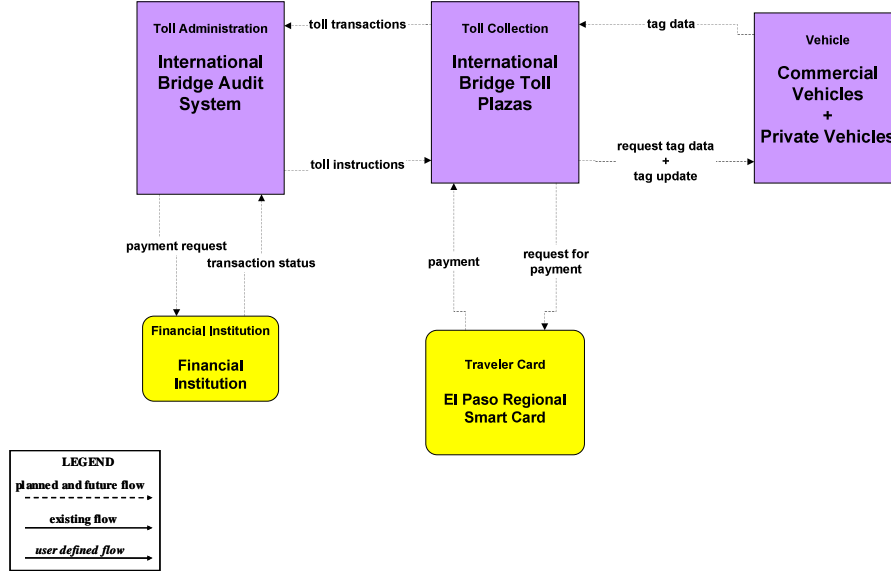
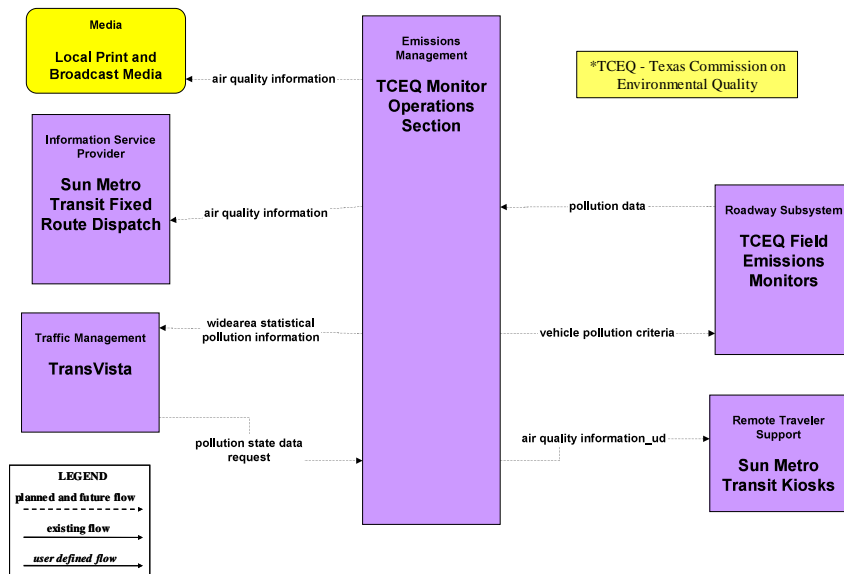
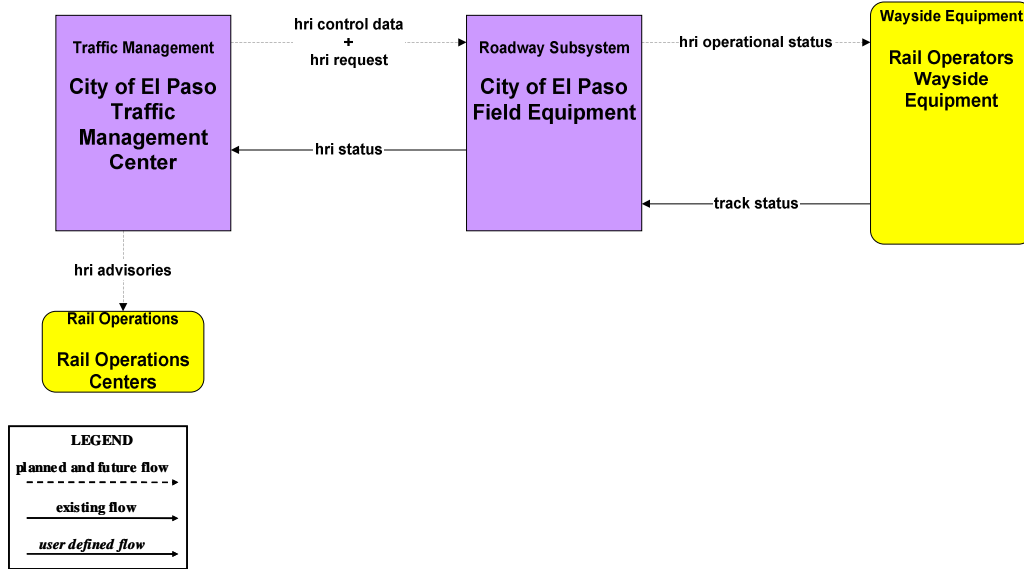


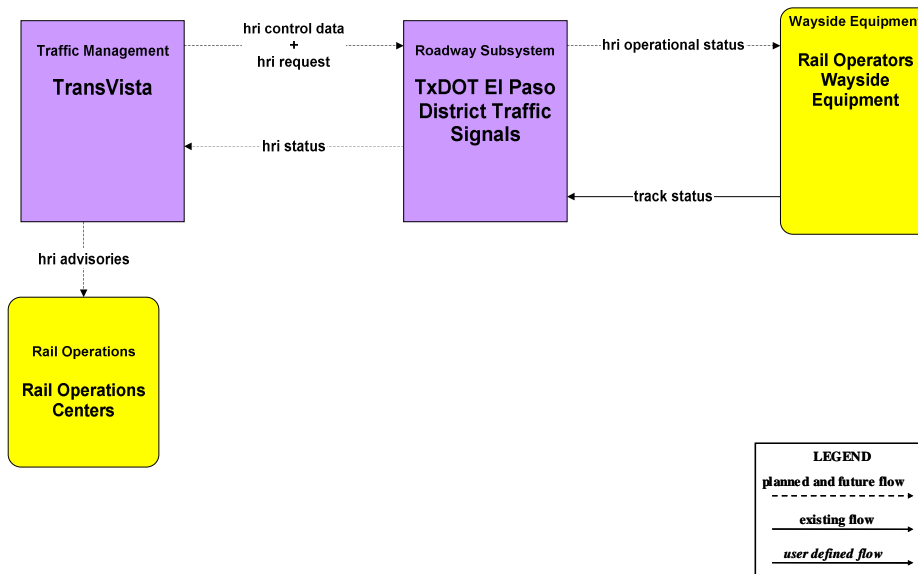
Figure A36 – ATMS11 – Emissions Monitoring and Management: TCEQ



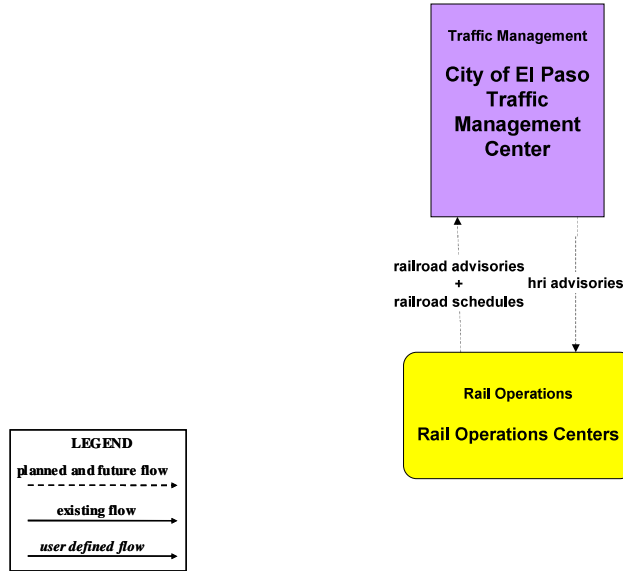
**Figure A37 – ATMS13 – Standard Railroad Crossing:
City of El Paso Traffic Management Center**



**Figure A38 – ATMS13 – Standard Railroad Crossing:
TransVista**



**Figure A39 – ATMS15 – Railroad Operations Coordination:
City of El Paso Traffic Management Center**



**Figure A40 – ATMS15 – Railroad Operations Coordination:
TransVista**

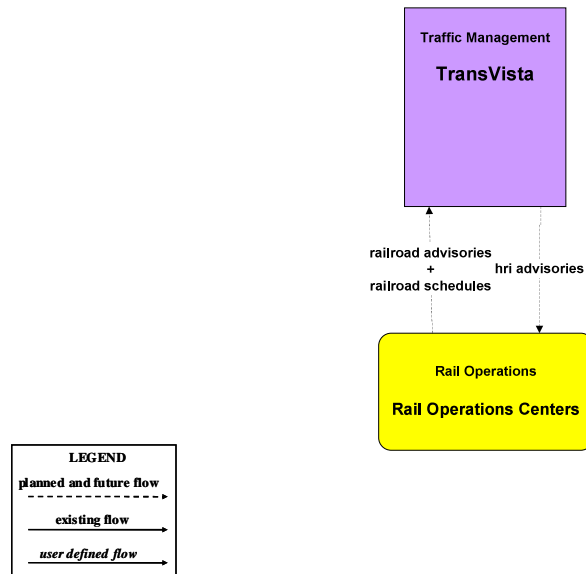


Figure A41 – ATMS16 – Parking Systems:
Use of Smart Card for Parking

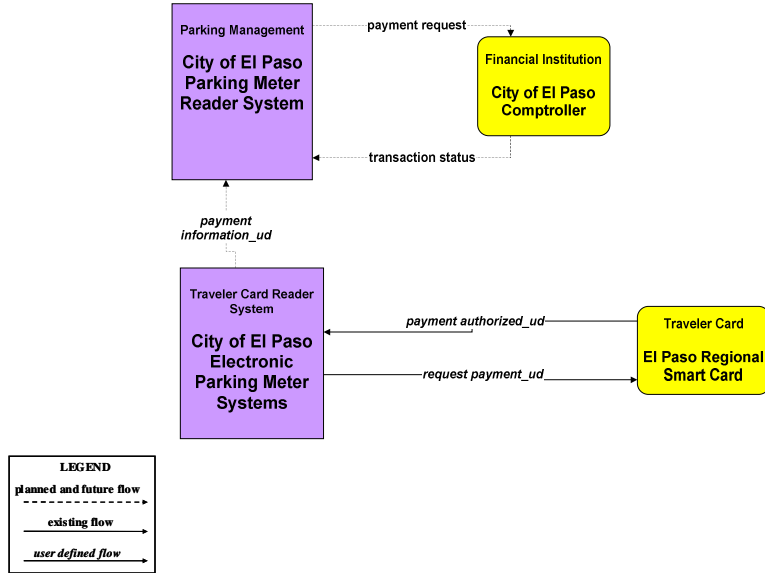


Figure A42 – EM1 – Emergency Response Coordination

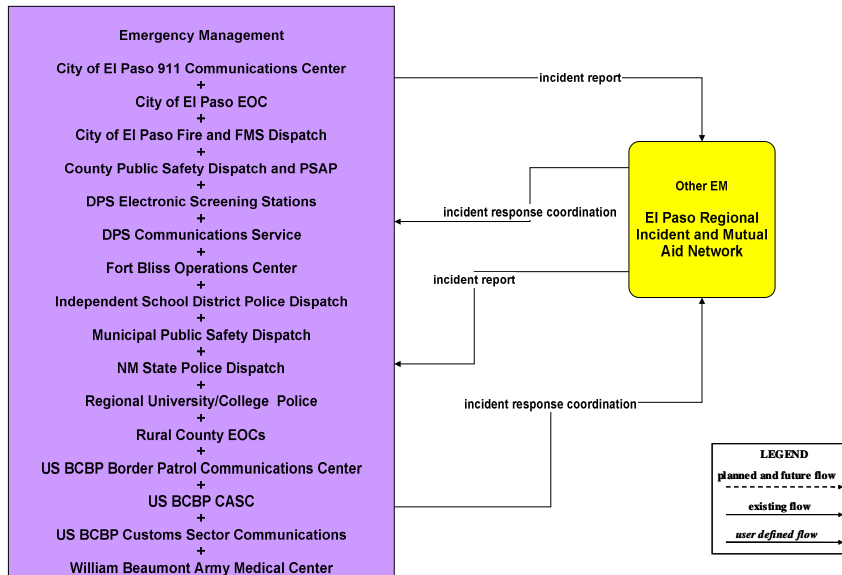


Figure A43 – EM1 – Emergency Response Coordination: Private Ambulance Dispatch

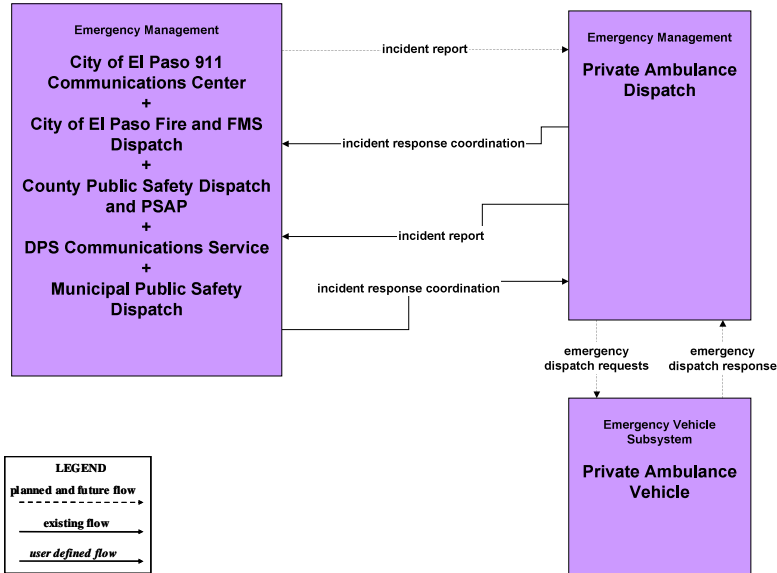
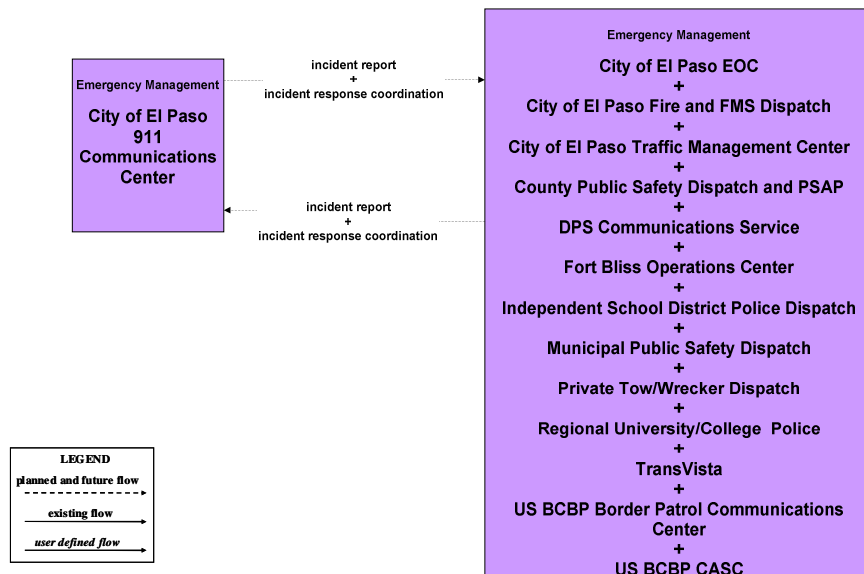
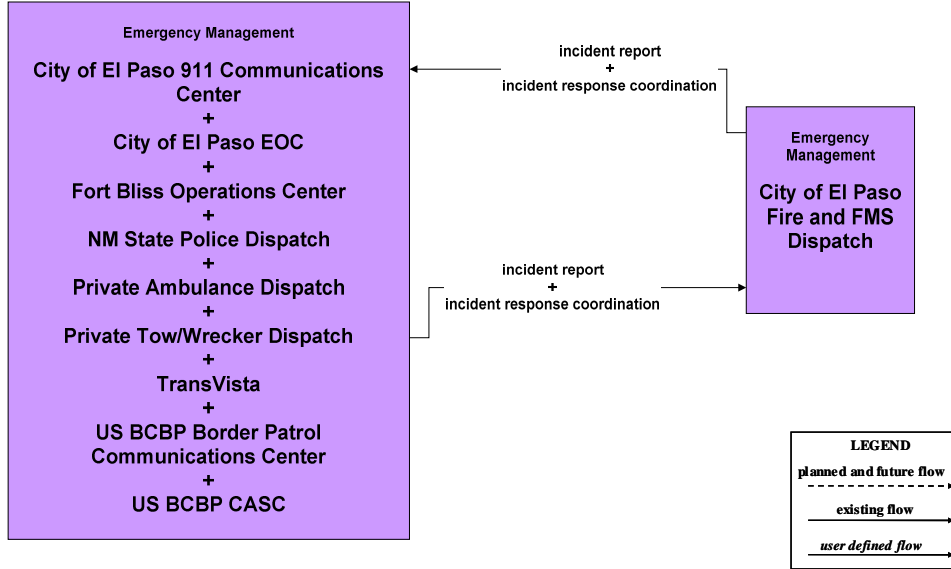


Figure A44 – EM1 – Emergency Response: City of El Paso (1 of 3)



**Figure A45 – EM1 – Emergency Response:
City of El Paso (2 of 3)**



**Figure A46 – EM1 – Emergency Response:
City of El Paso (3 of 3)**

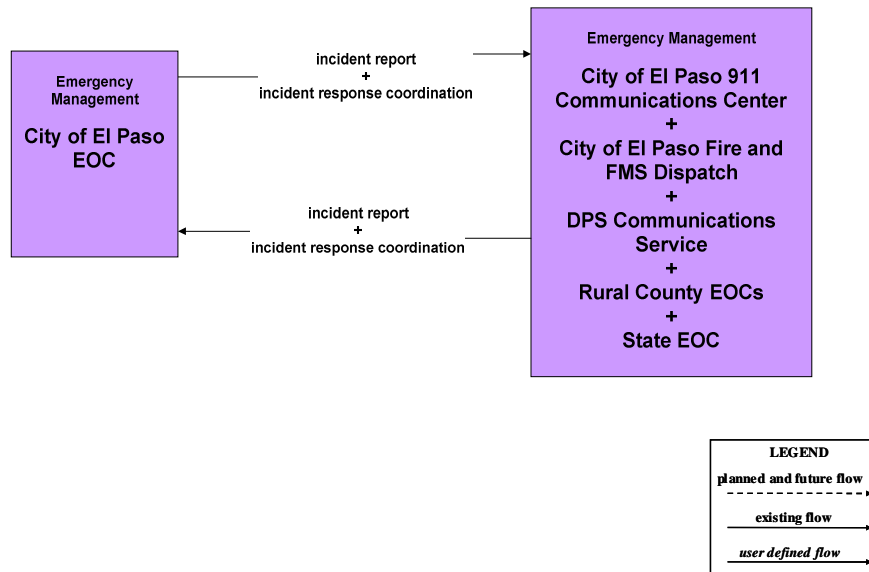


Figure A47 – EM1 – Emergency Response: County/Municipal Public Safety Dispatch

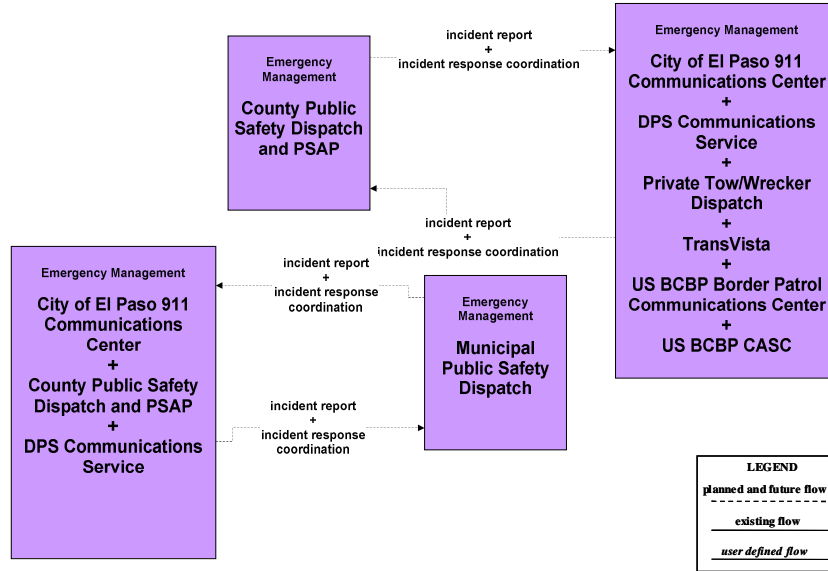
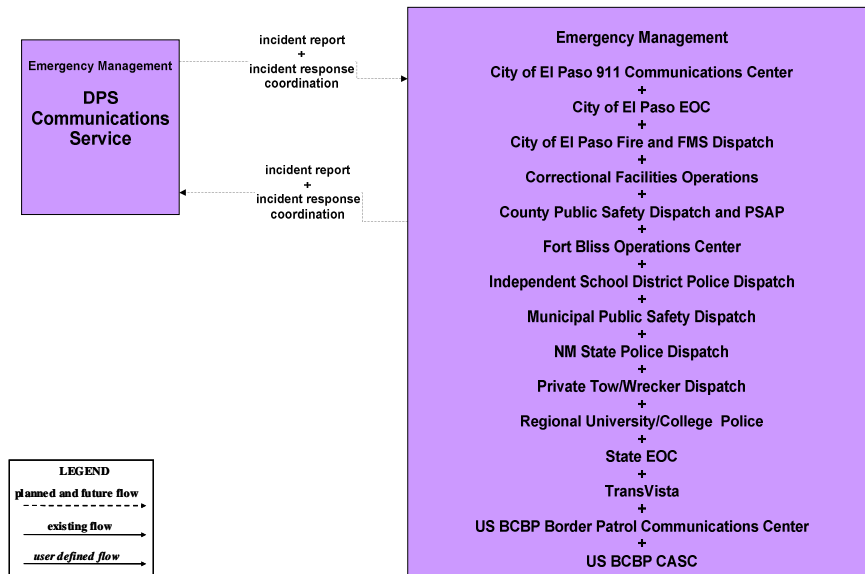
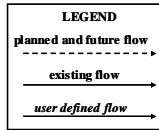
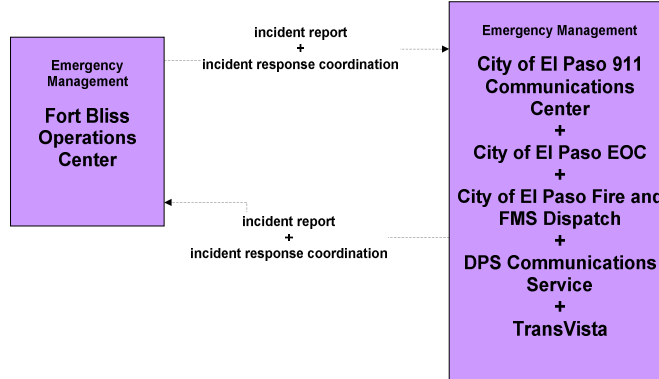


Figure A48 – EM1 – Emergency Response: DPS Communications Service



**Figure A49 – EM1 – Emergency Response:
Fort Bliss Operations Center**



**Figure A50 – EM1 – Emergency Response:
School/University/College Police**

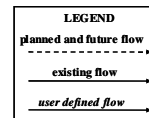
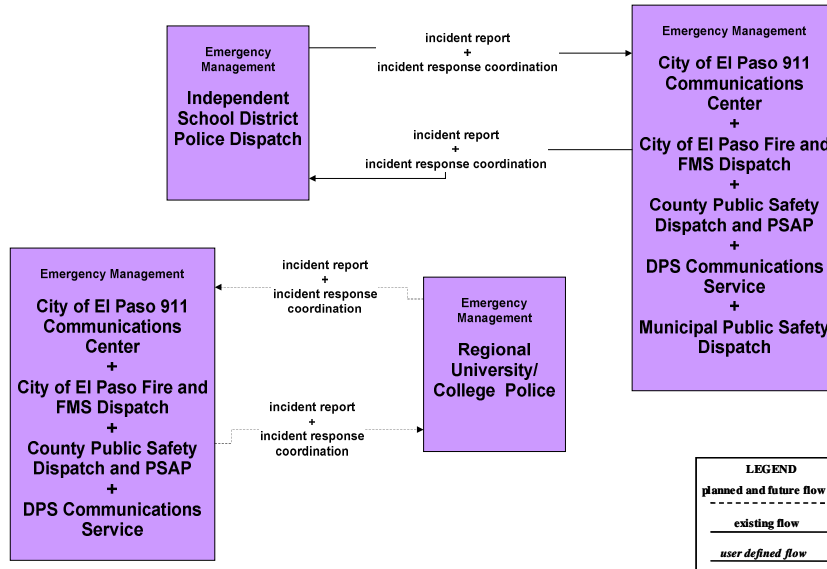


Figure A51 – EM1 – Emergency Response: Rural County EOCs

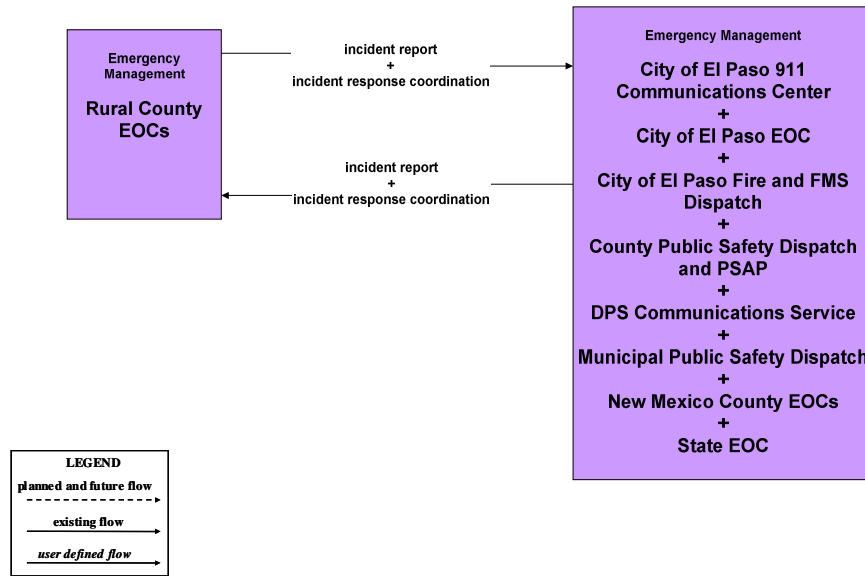


Figure A52 – EM1 – Emergency Response: US BCBP

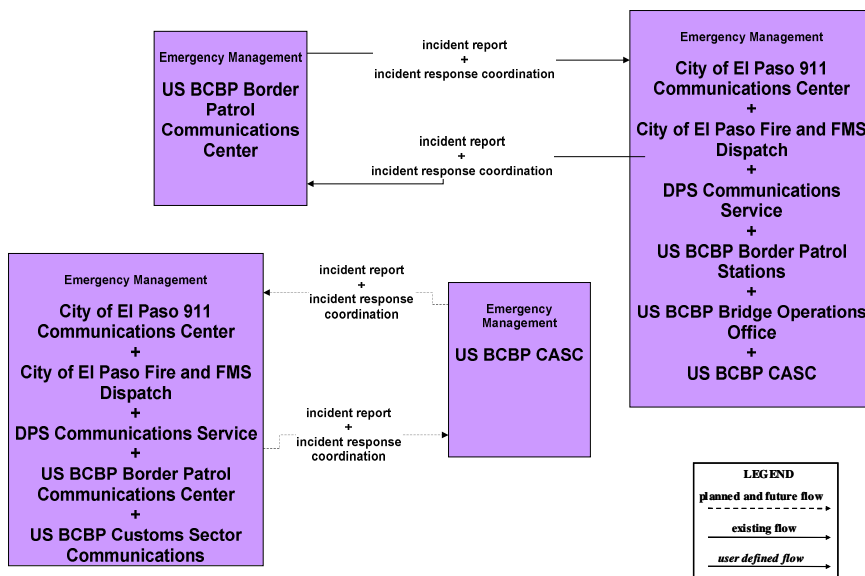


Figure A53 – EM1 – Emergency Response: William Beaumont Army Medical Center

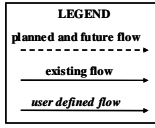
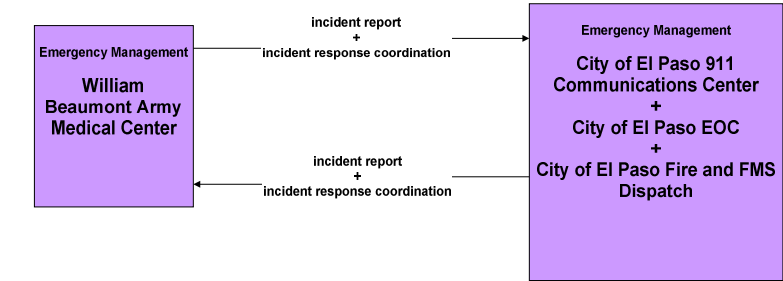


Figure A54 – EM1 – Emergency Response Coordination: Evacuation Coordination (1 of 5)

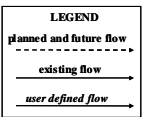
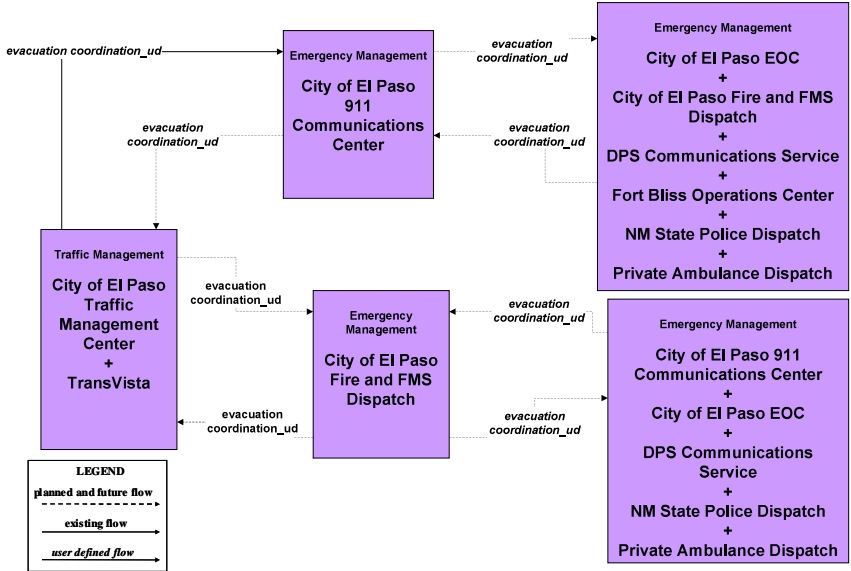


Figure A55 – EM1 – Emergency Response Coordination: Evacuation Coordination (2 of 5)

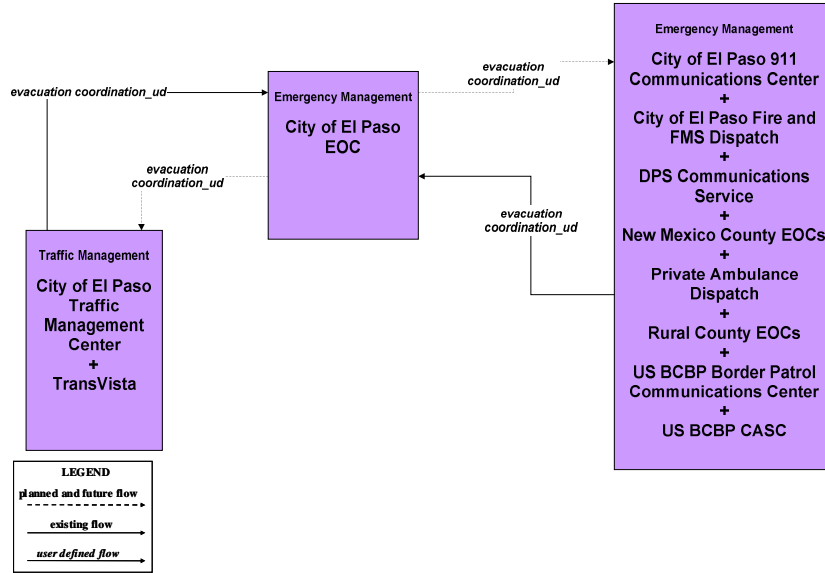


Figure A56 – EM1 – Emergency Response Coordination: Evacuation Coordination (3 of 5)

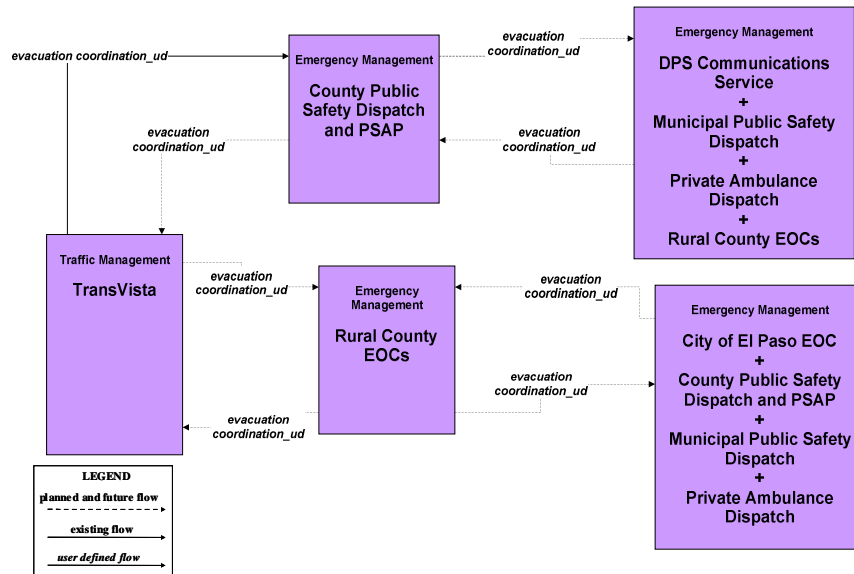


Figure A57 – EM1 – Emergency Response Coordination: Evacuation Coordination (4 of 5)

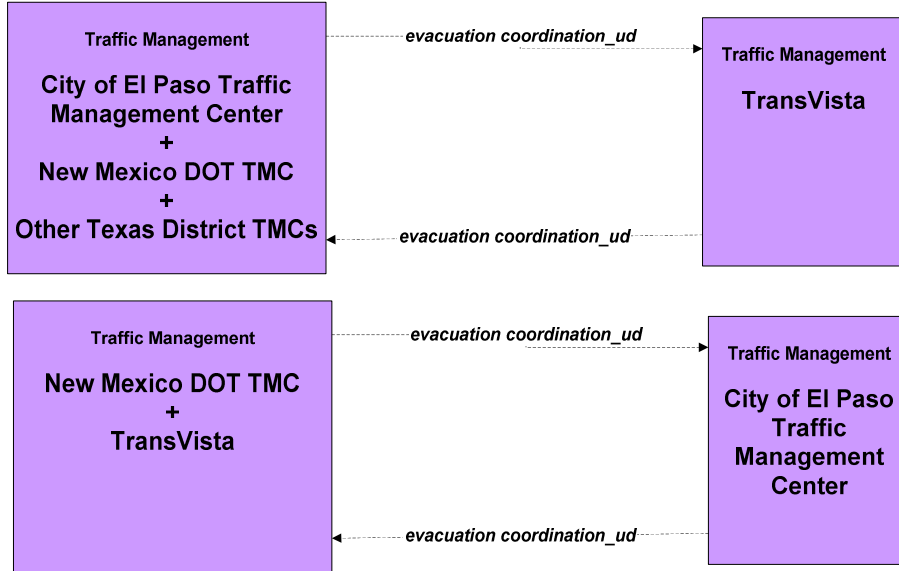
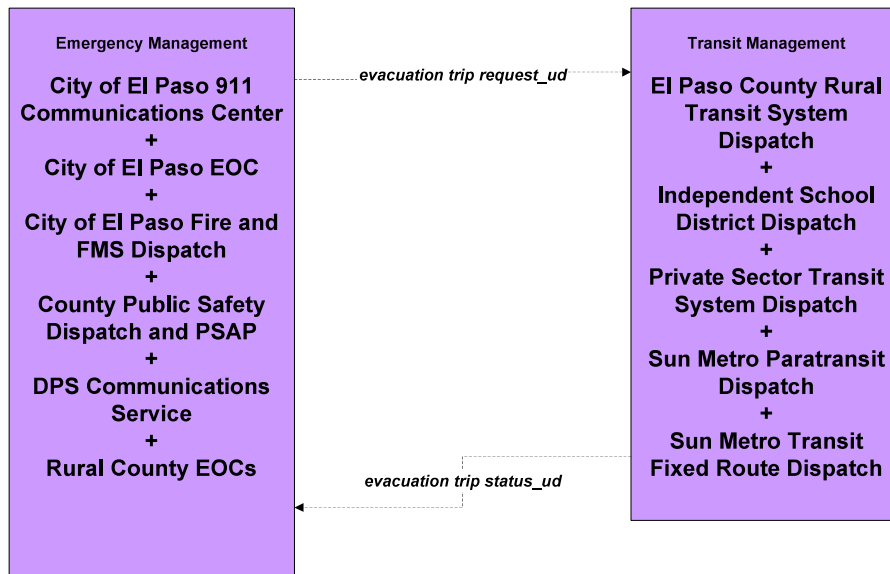
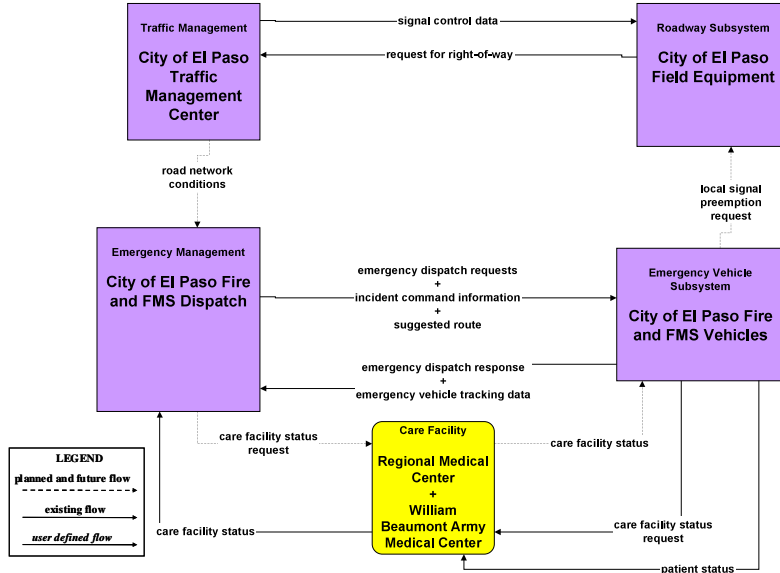


Figure A58 – EM1 – Emergency Response Coordination: Evacuation Coordination (5 of 5)



**Figure A59 – EM2 – Emergency Routing:
City of El Paso Fire/EMS Vehicles (1 of 2)**



**Figure A60 – EM2 – Emergency Routing:
City of El Paso Fire/EMS Vehicles (2 of 2)**

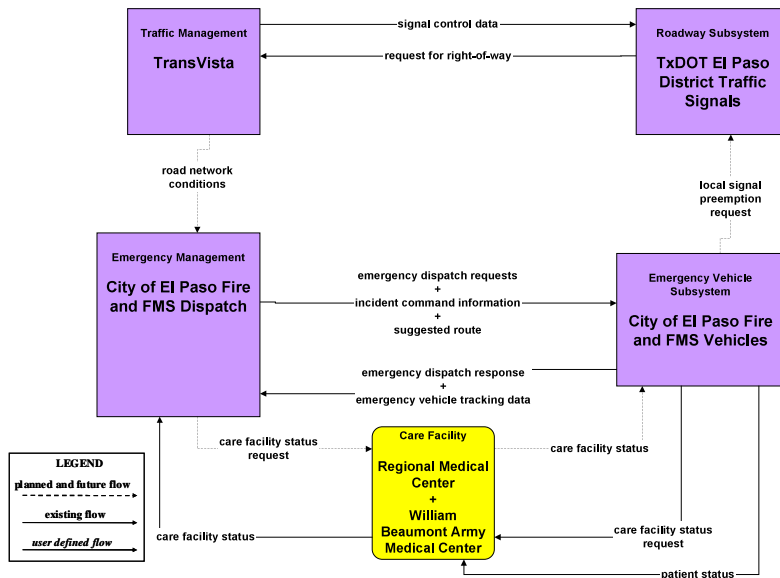


Figure A61 – EM2 – Emergency Routing: Private EMS Vehicles

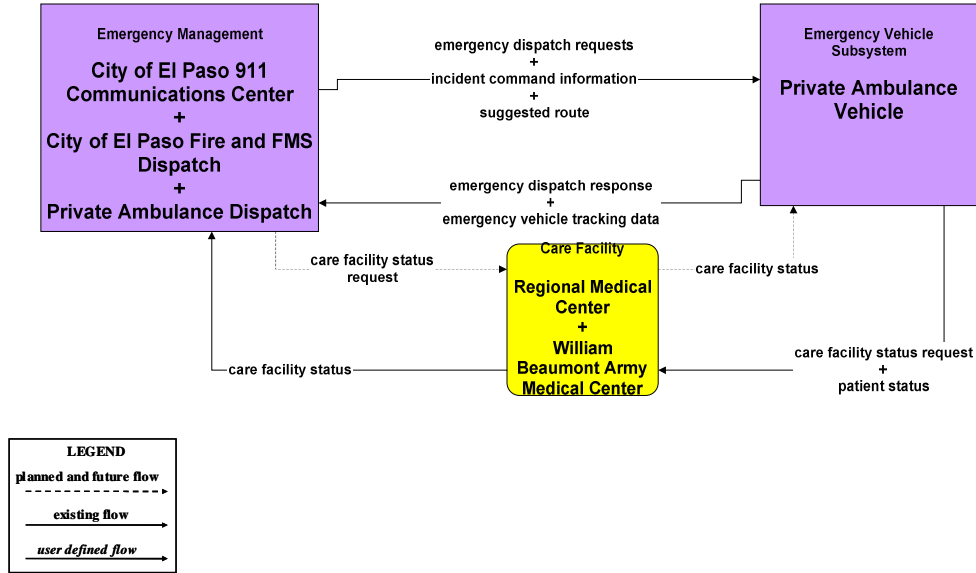


Figure A62 – EM2 – Emergency Routing: City of El Paso Police

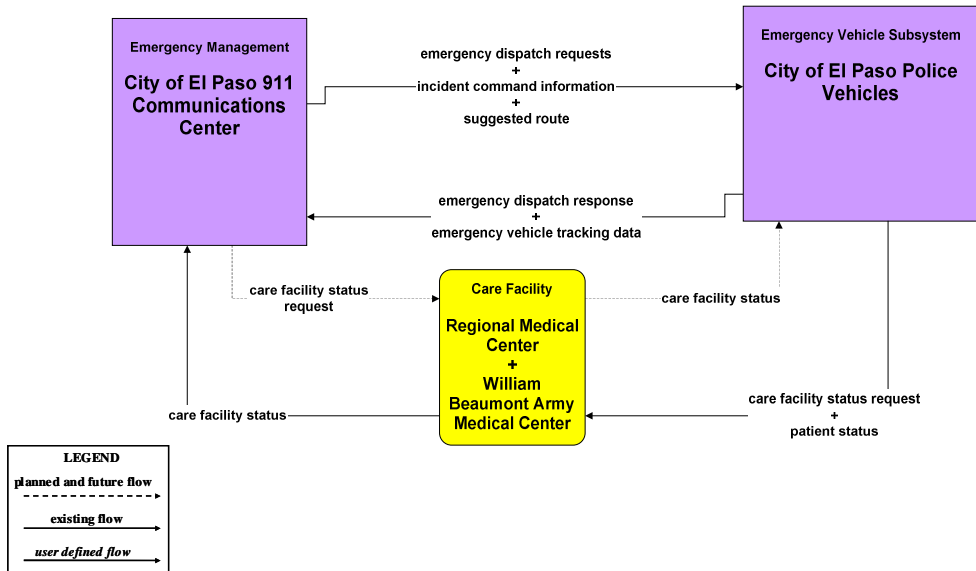


Figure A63 – EM2 – Emergency Routing: Municipal or County

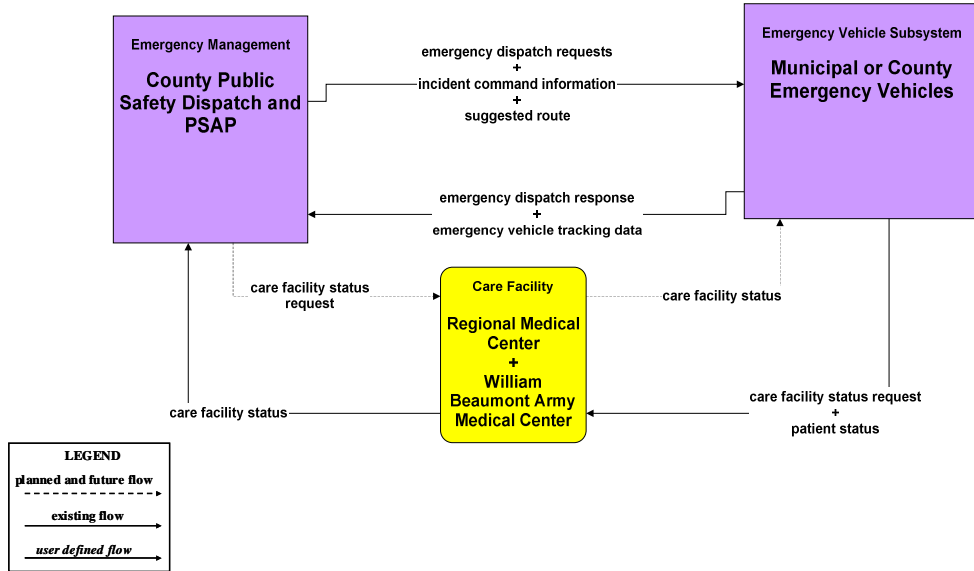


Figure A64 – EM4 – Roadway Service Patrols

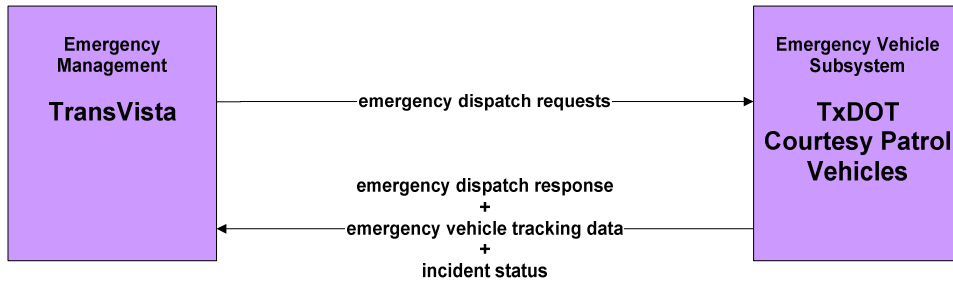


Figure A65 – MC01 – Maintenance and Construction Vehicle Tracking: City/County/State

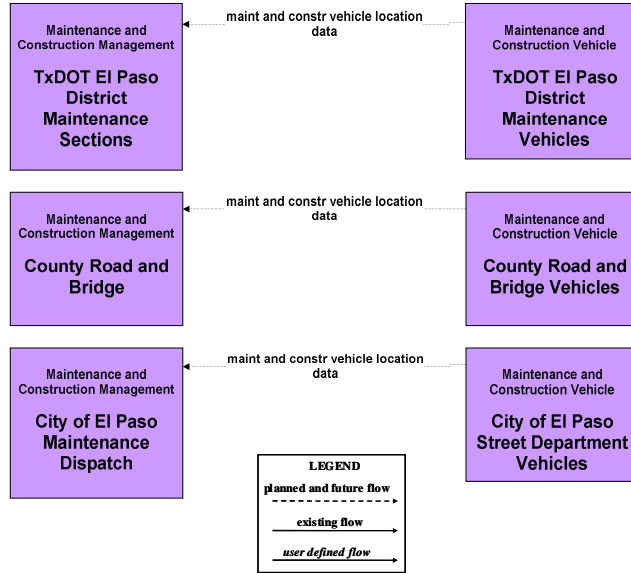


Figure A66 – MC02 – Maintenance and Construction Vehicle Maintenance: TxDOT El Paso Maintenance Sections

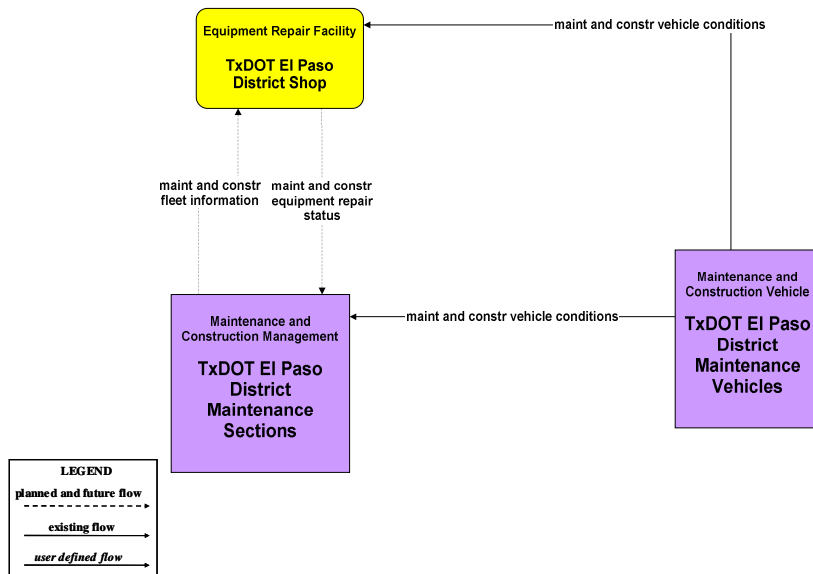


Figure A67 – MC02 – Maintenance and Construction Vehicle Maintenance: City of El Paso

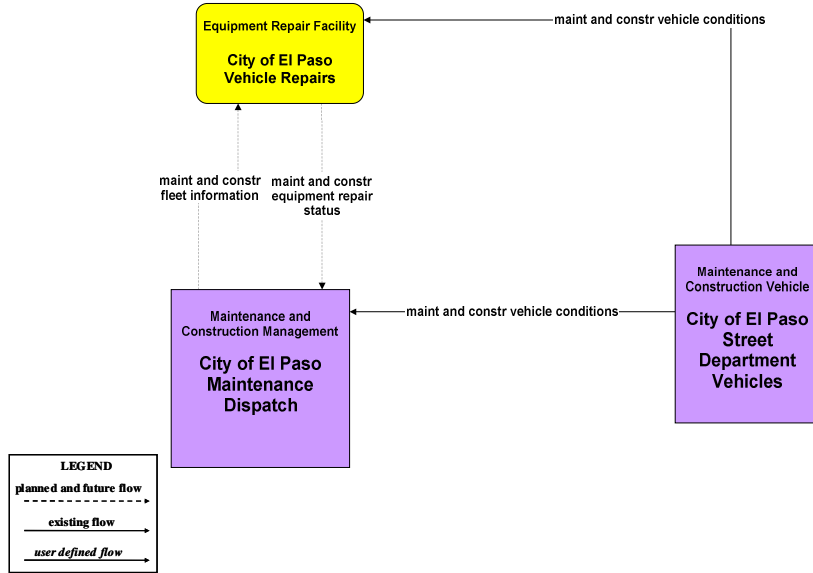


Figure A68 – MC02 – Maintenance and Construction Vehicle Maintenance: County Road and Bridge

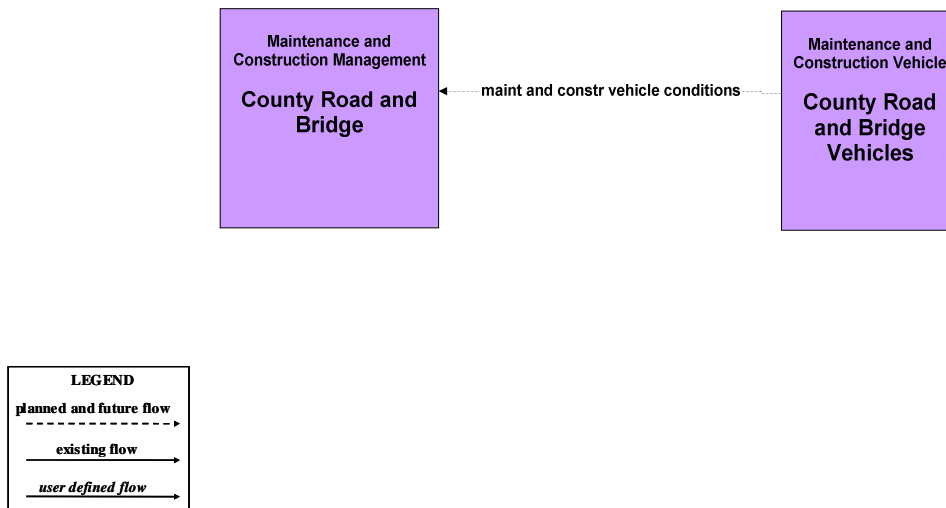


Figure A69 – MC04 – Weather Information Processing and Distribution: UTEP

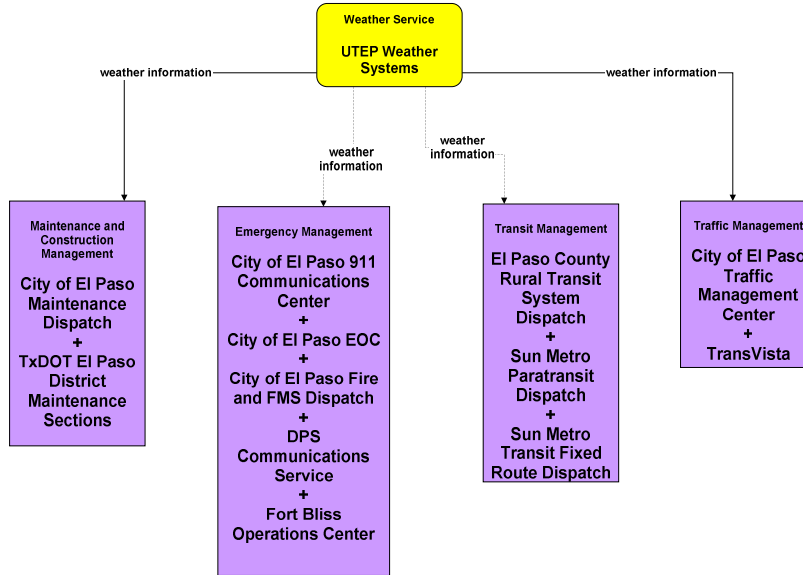


Figure A70 – MC04 – Weather Information Processing and Distribution: NWS

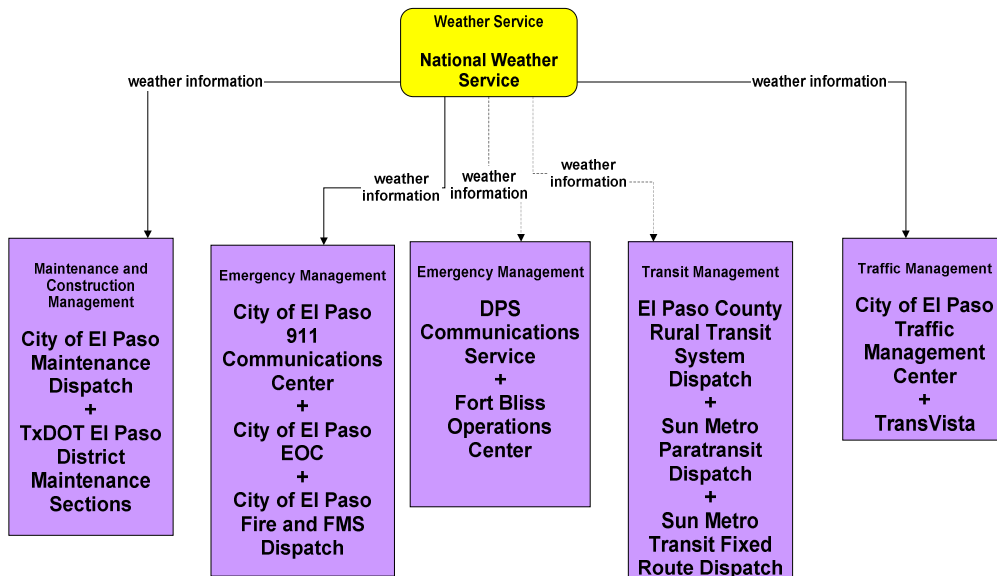


Figure A71 – MC07 – Roadway Maintenance and Construction: TxDOT El Paso District Maintenance Sections (1 of 2)

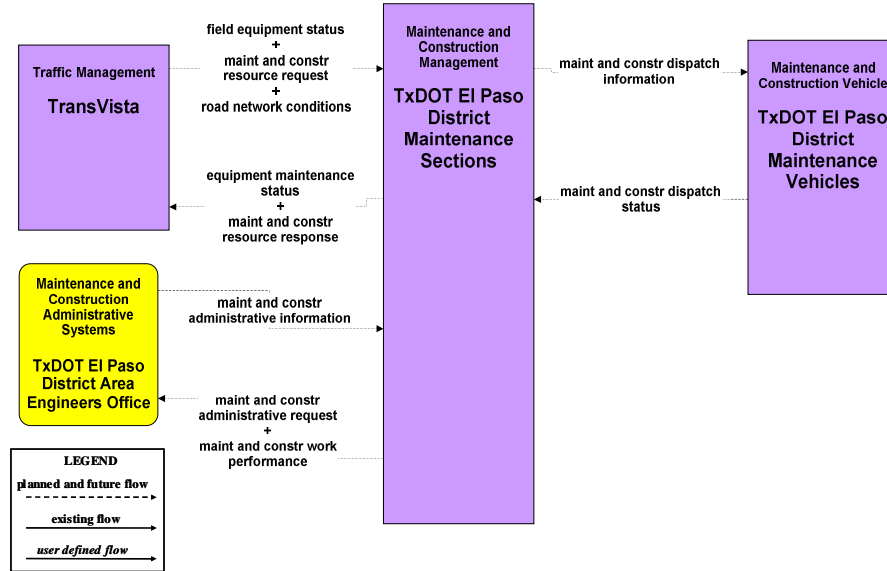


Figure A72 – MC07 – Roadway Maintenance and Construction: TxDOT El Paso District Maintenance Sections (2 of 2)

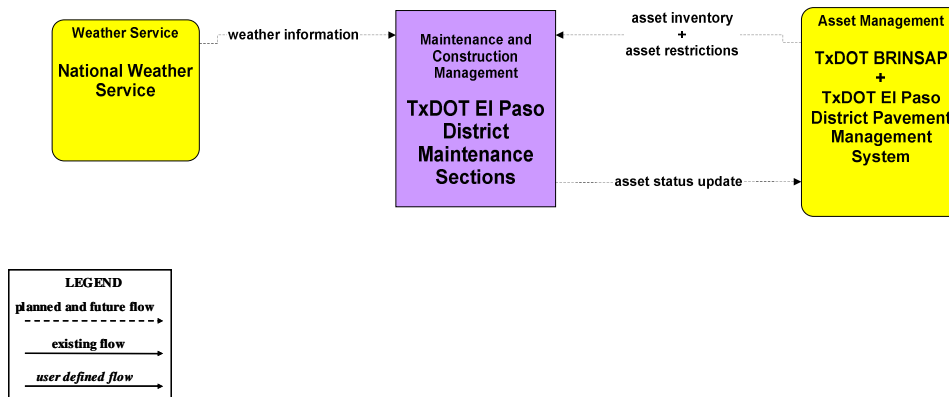


Figure A73 – MC07 – Roadway Maintenance and Construction: County Road and Bridge

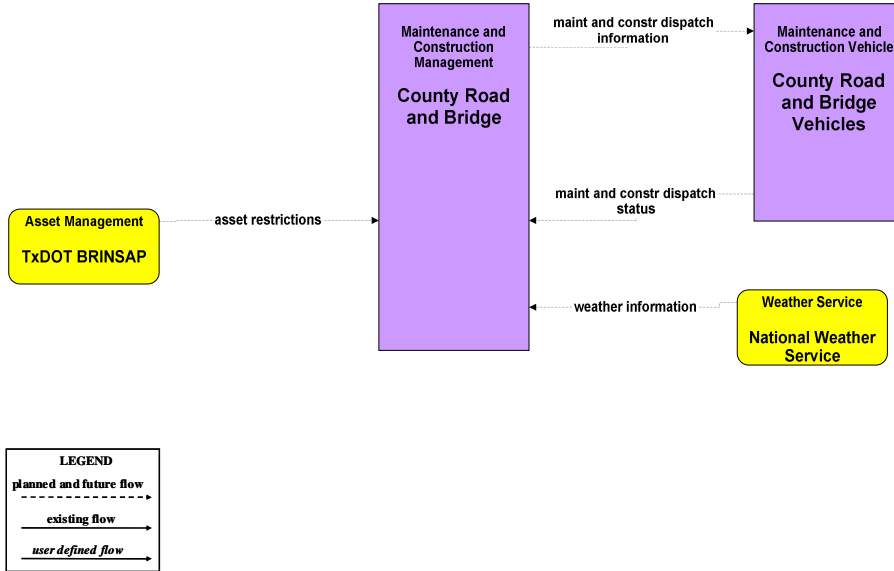


Figure A74 – MC07 – Roadway Maintenance and Construction: City of El Paso Maintenance Dispatch

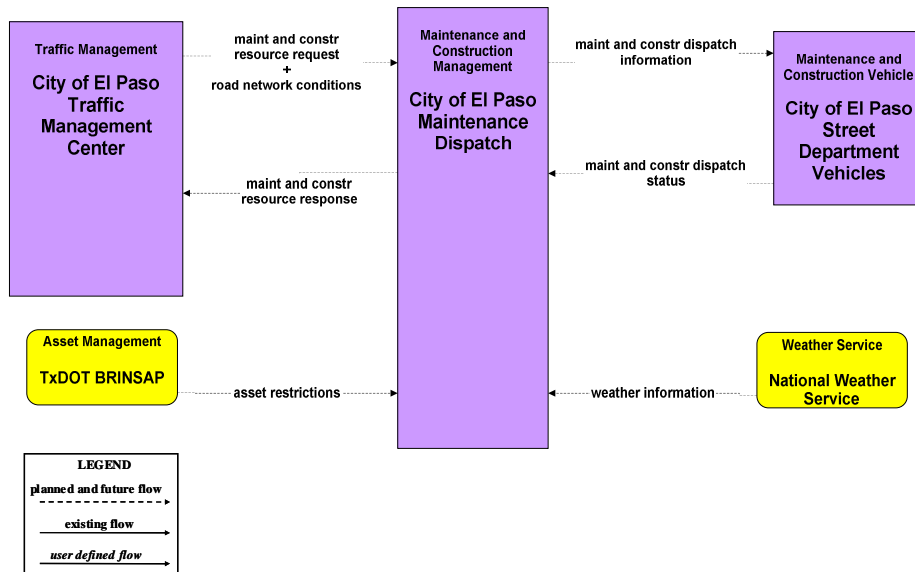


Figure A75 – MC07 – Roadway Maintenance and Construction: City of El Paso Traffic Signal Maintenance

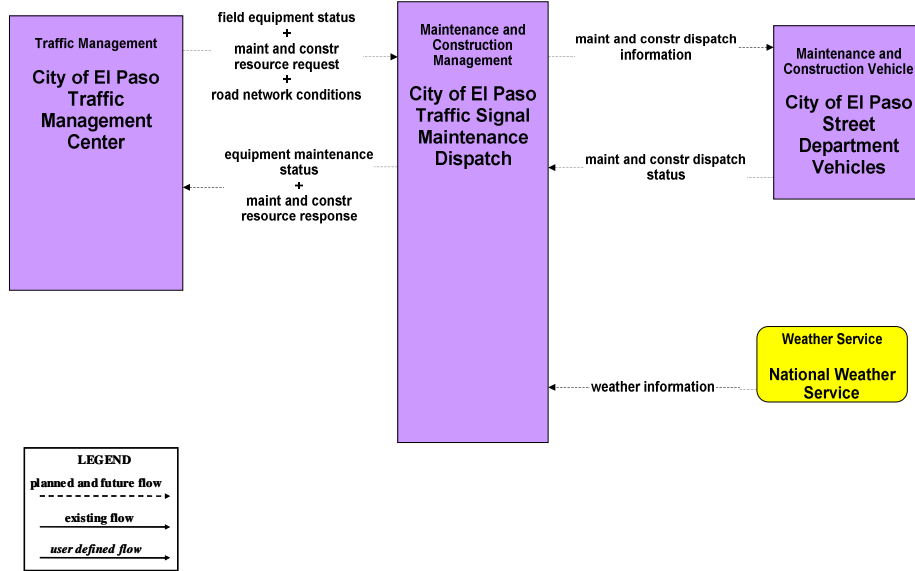
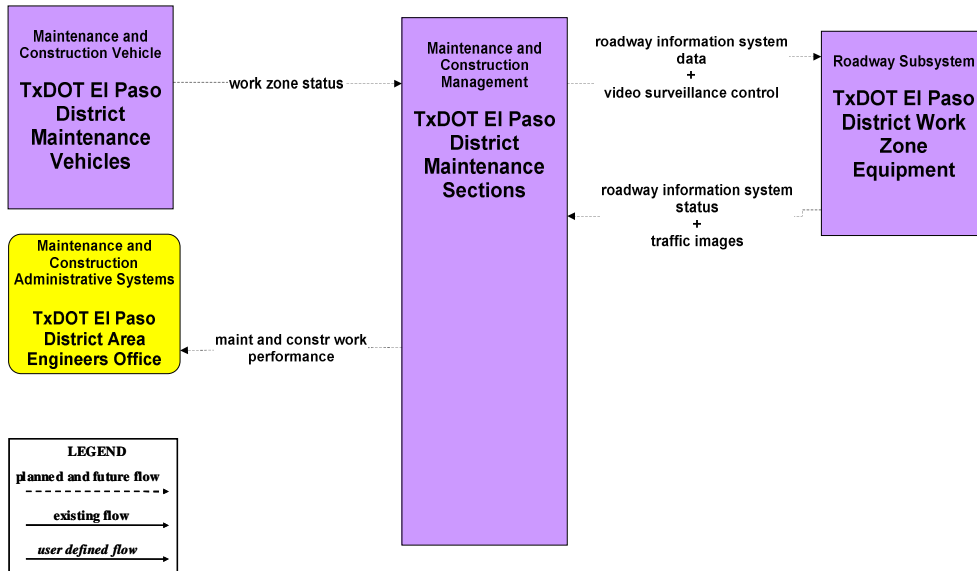
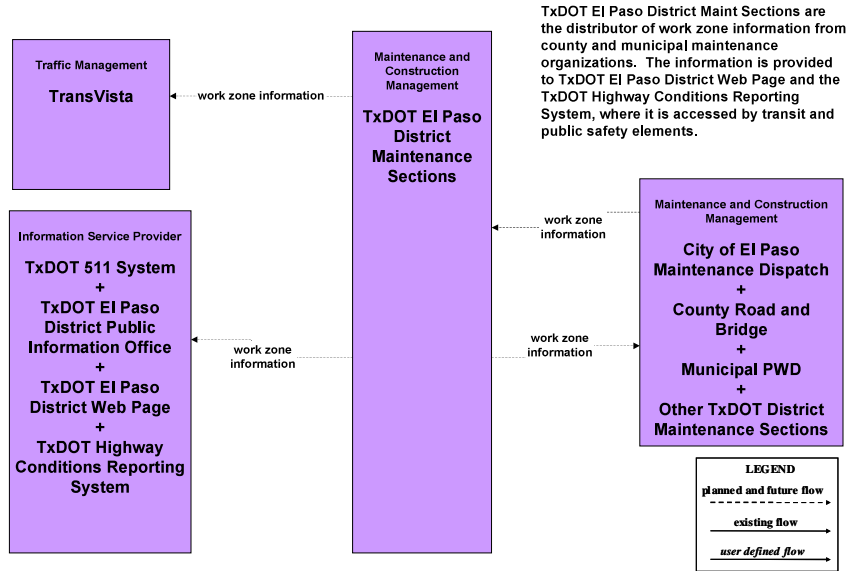


Figure A76 – MC08 – Workzone Management: TxDOT El Paso District Maintenance Sections



**Figure A77 – MC08 – Workzone Management:
TxDOT Workzone Information Dissemination (1 of 2)**



**Figure A78 – MC08 – Workzone Management:
TxDOT Workzone Information Dissemination (2 of 2)**

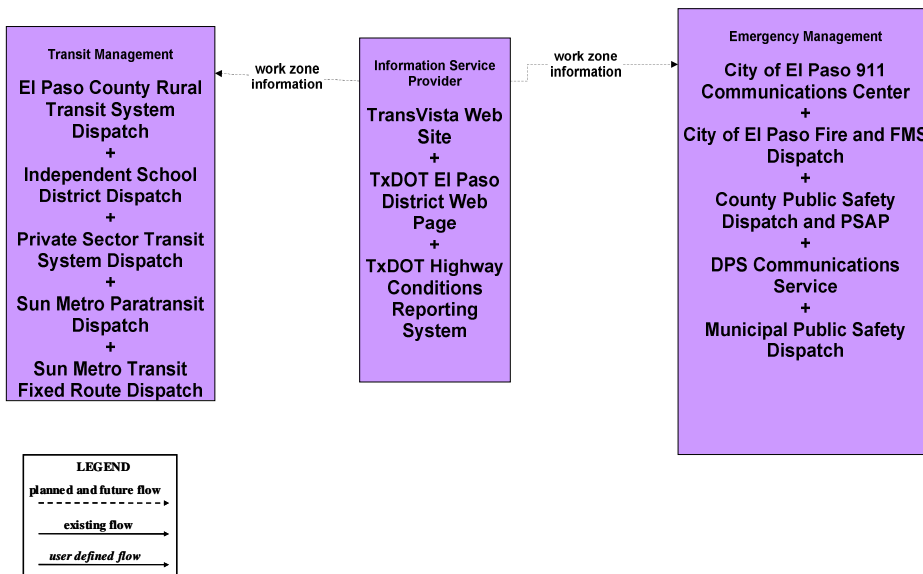


Figure A79 – MC08 – Workzone Management: County Road and Bridge

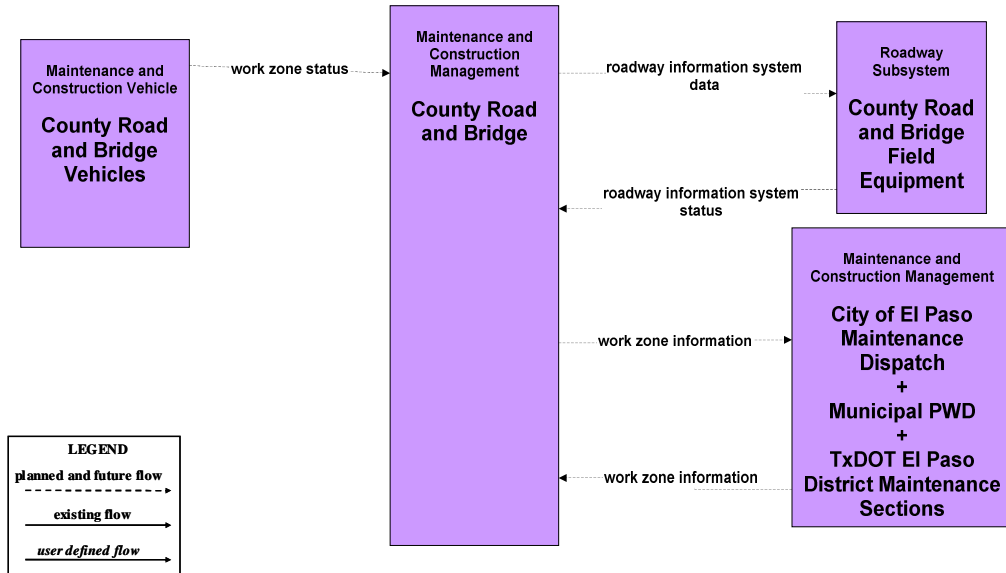
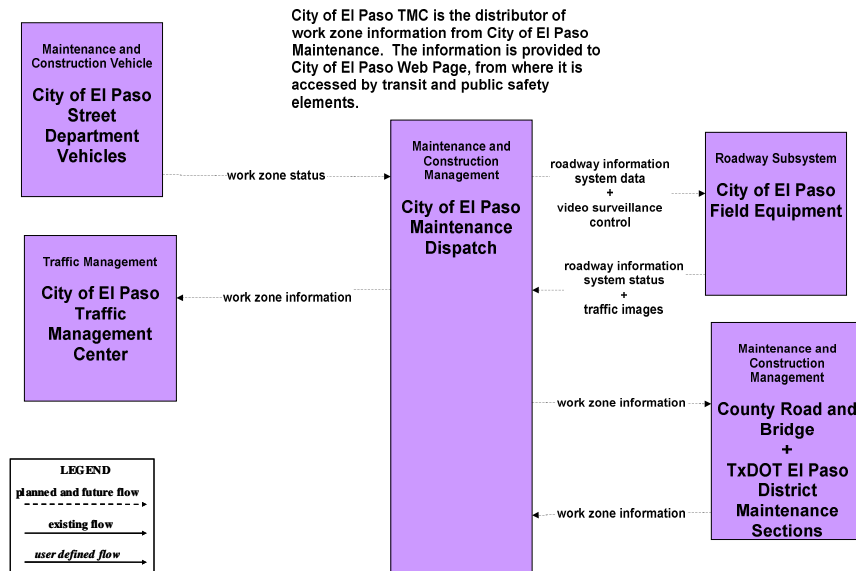
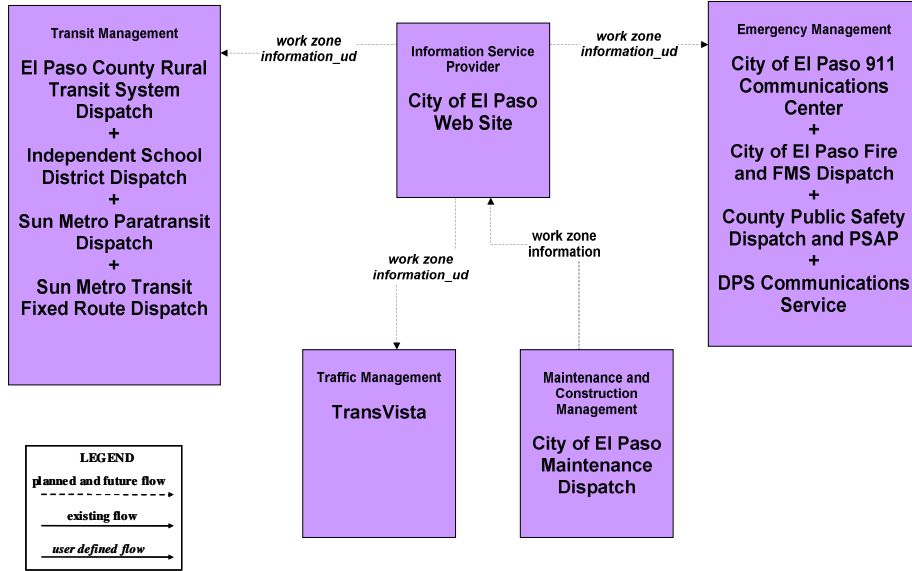


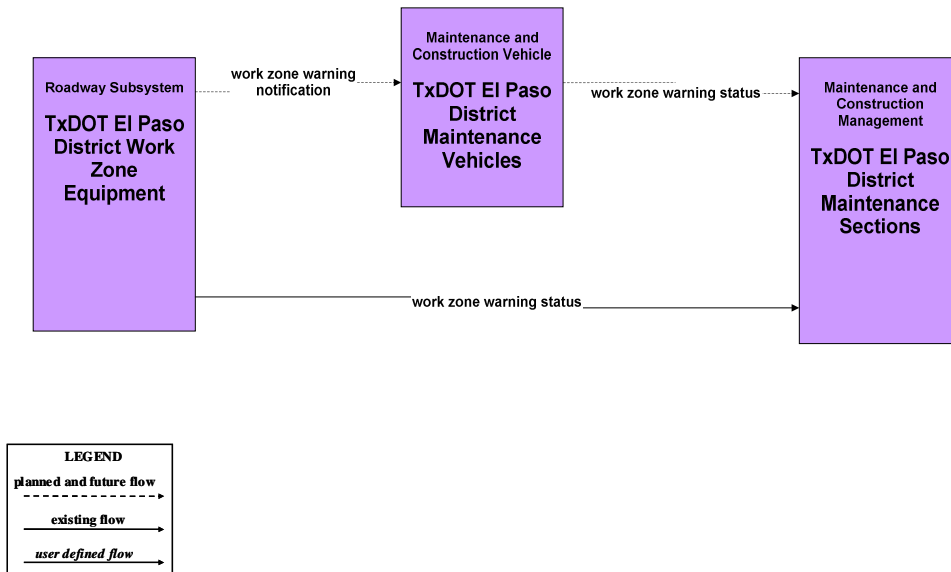
Figure A80 – MC08 – Workzone Management: City of El Paso Workzone Information (1 of 2)



**Figure A81 – MC08 – Workzone Management:
City of El Paso Workzone Information (2 of 2)**



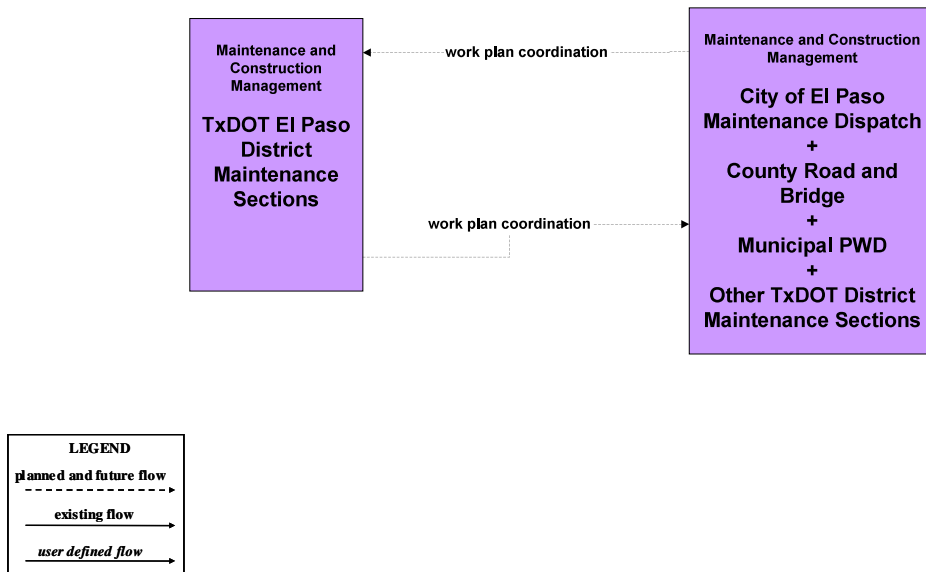
**Figure A82 – MC09 – Workzone Safety Monitoring:
TxDOT El Paso District Maintenance Sections**



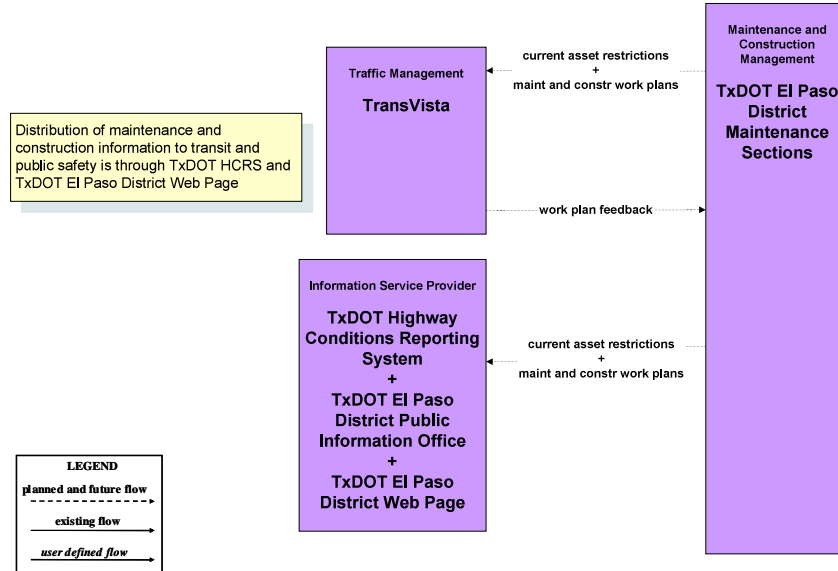
**Figure A83 – MC09 – Workzone Safety Monitoring:
City of El Paso**



**Figure A84 – MC10 – Maintenance and Construction Activity Coordination:
Activity Coordination – TxDOT (1 of 4)**



**Figure A85 – MC10 – Maintenance and Construction Activity Coordination:
Activity Coordination – TxDOT (2 of 4)**



**Figure A86 – MC10 – Maintenance and Construction Activity Coordination:
Activity Coordination – TxDOT (3 of 4)**

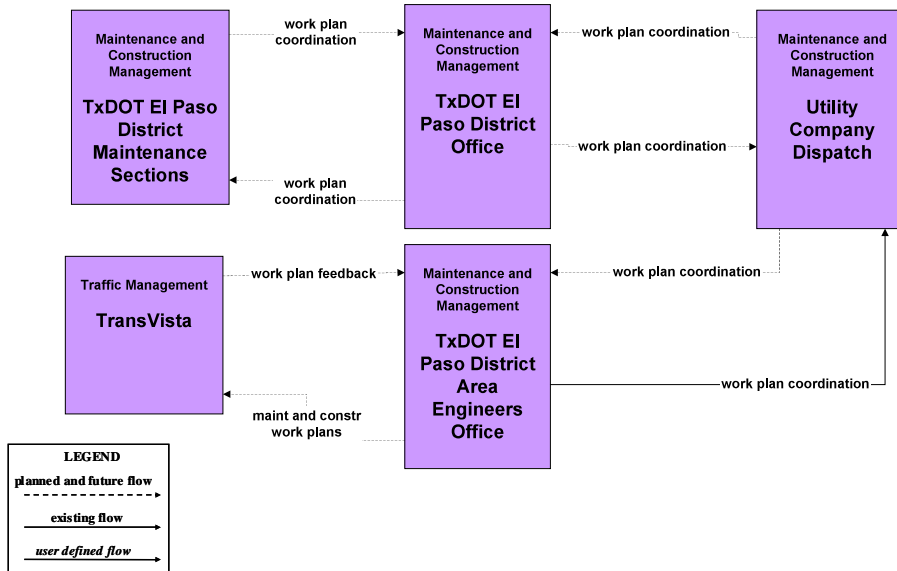


Figure A87 – MC10 – Maintenance and Construction Activity Coordination: Activity Coordination- TxDOT (4 of 4)

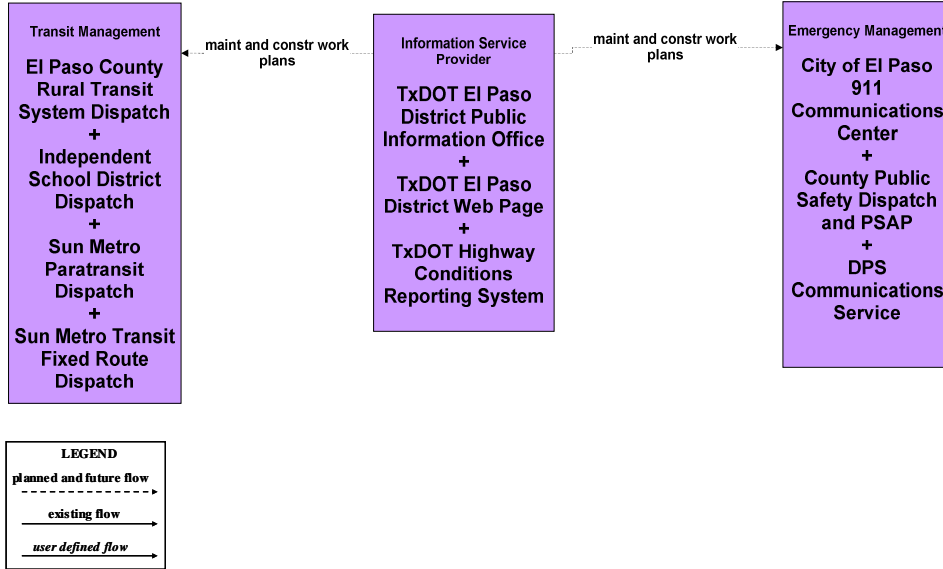


Figure A88 – MC10 – Maintenance and Construction Activity Coordination: County Road and Bridge

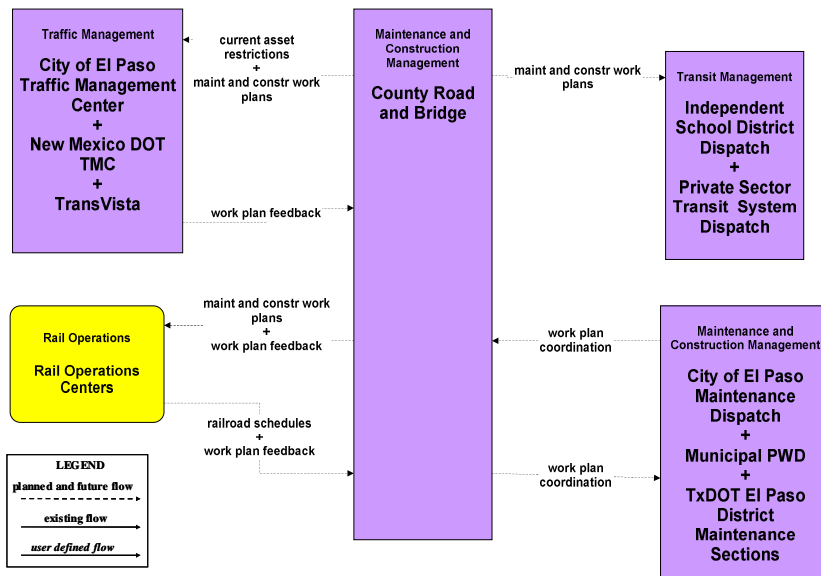


Figure A89 – MC10 – Maintenance and Construction Activity Coordination: City of El Paso Maintenance

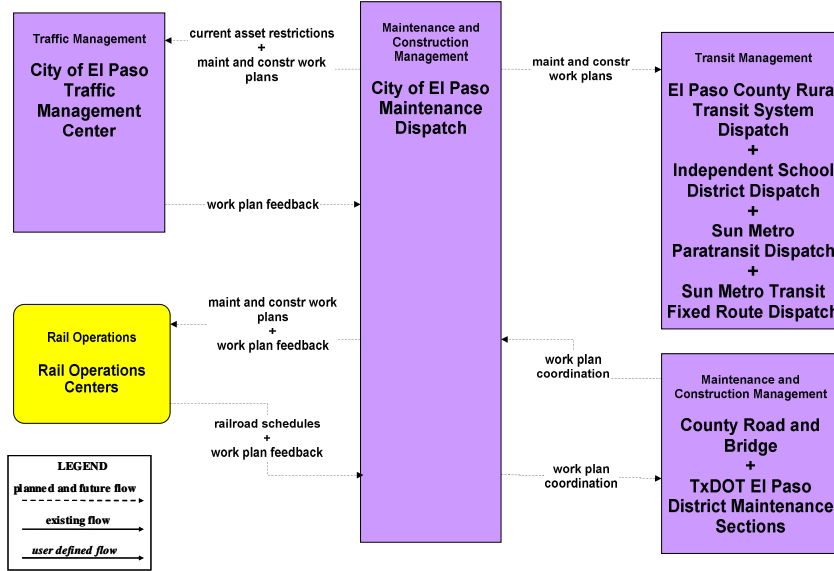


Figure A90 – MC10 – Maintenance and Construction Activity Coordination: City of El Paso

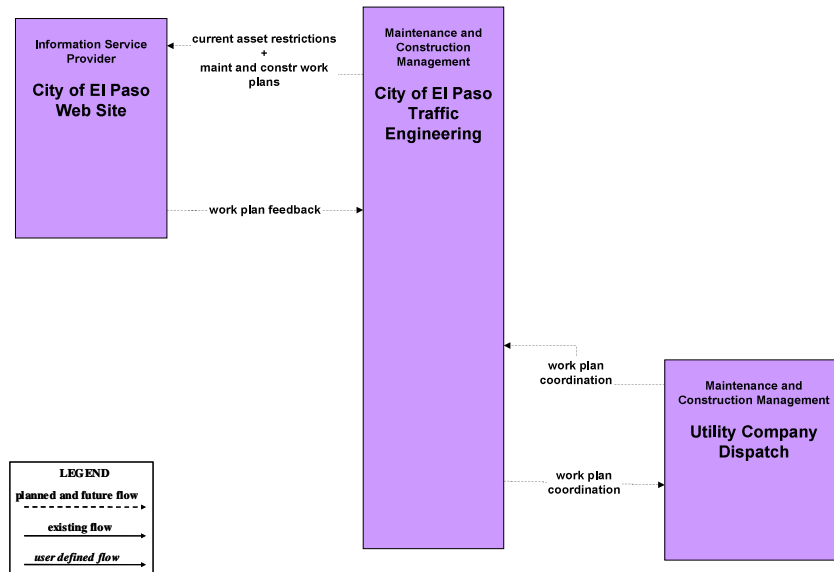


Figure A91 – APTS1 – Transit Vehicle Tracking: Sun Metro Transit

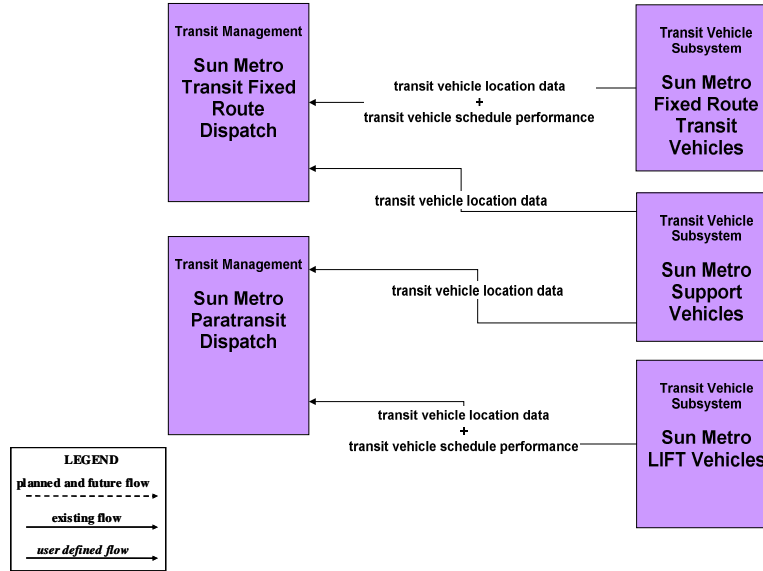


Figure A92 – APTS1 – Transit Vehicle Tracking: El Paso County Rural Transit

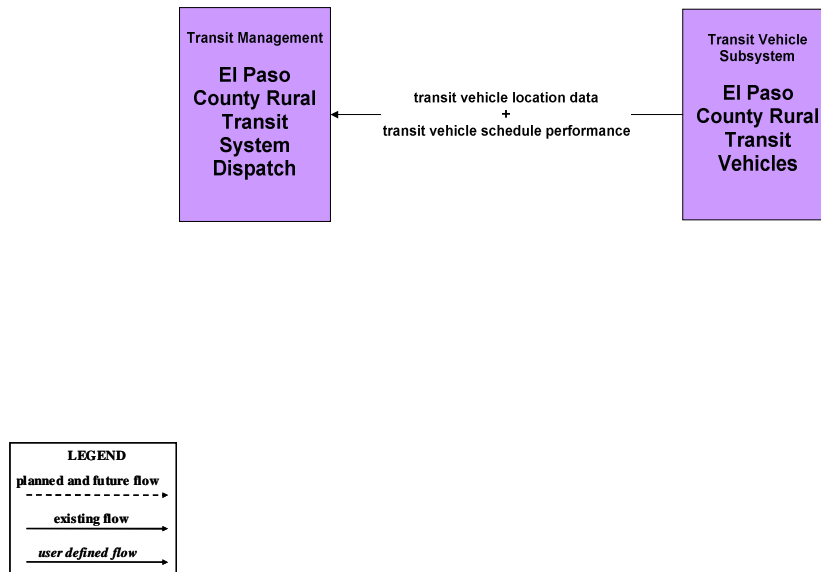


Figure A93 – APTS1 – Transit Vehicle Tracking: School Districts

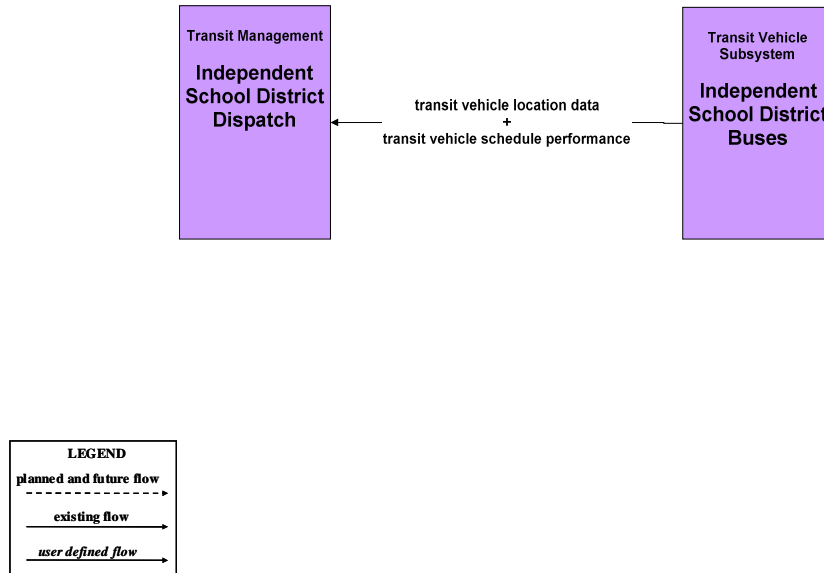


Figure A94 – APTS2 – Transit Fixed-Route Operations: Sun Metro Transit

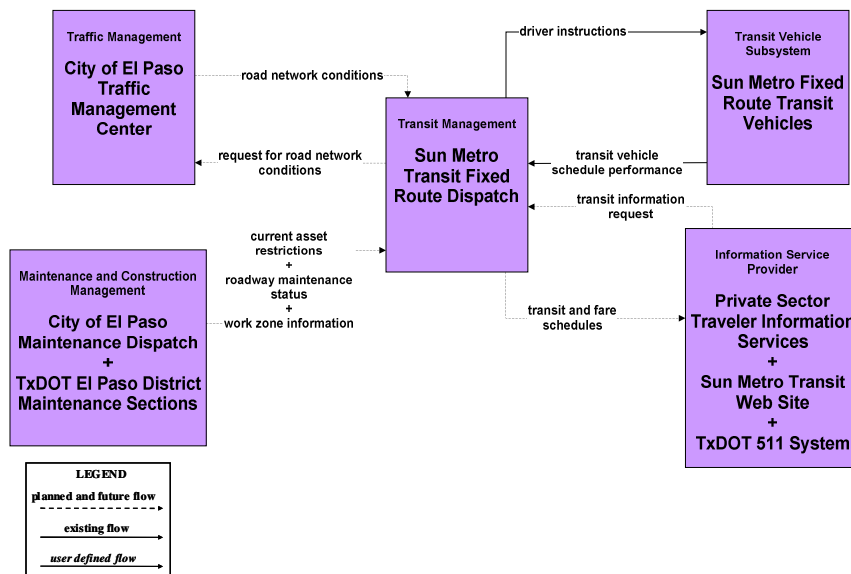


Figure A95 – APTS2 – Transit Fixed-Route Operations: El Paso County Rural Transit

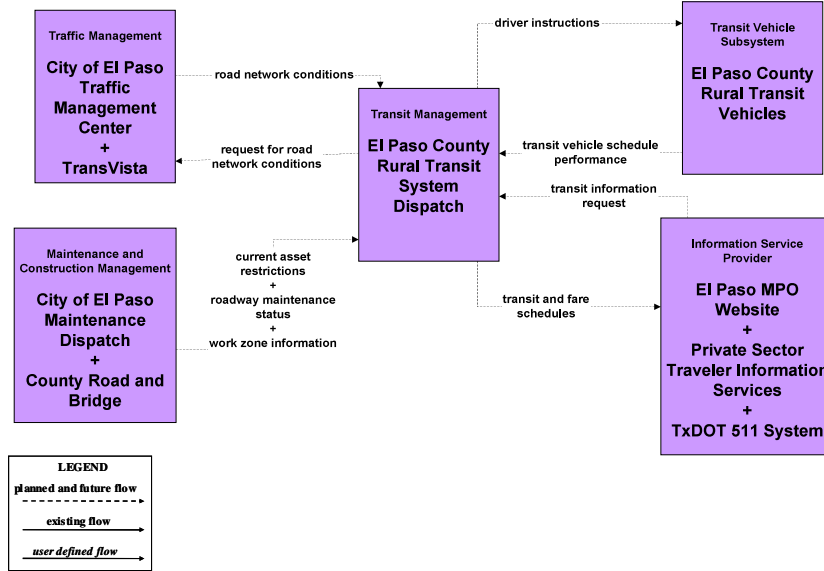


Figure A96 – APTS2 – Transit Fixed-Route Operations: Independent School Districts

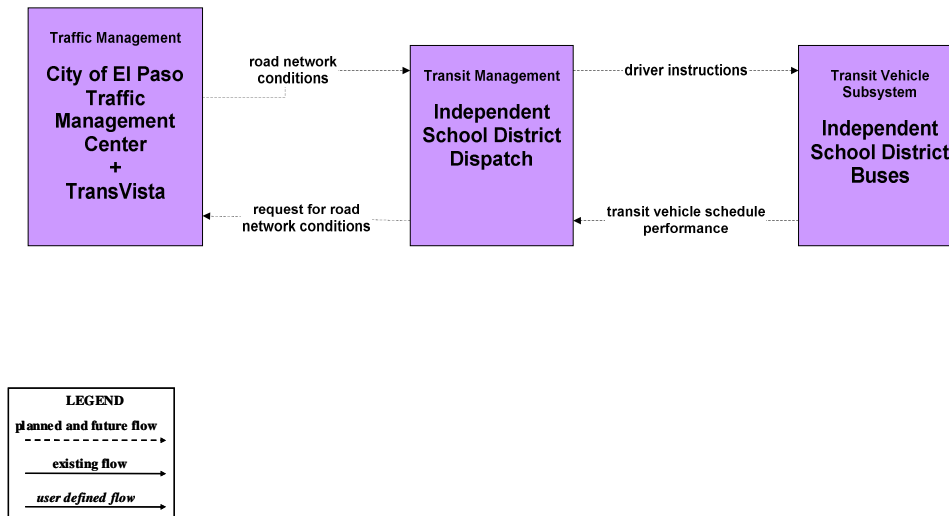


Figure A97 – APTS2 – Transit Fixed-Route Transit Operations: Private Sector Rural Transit

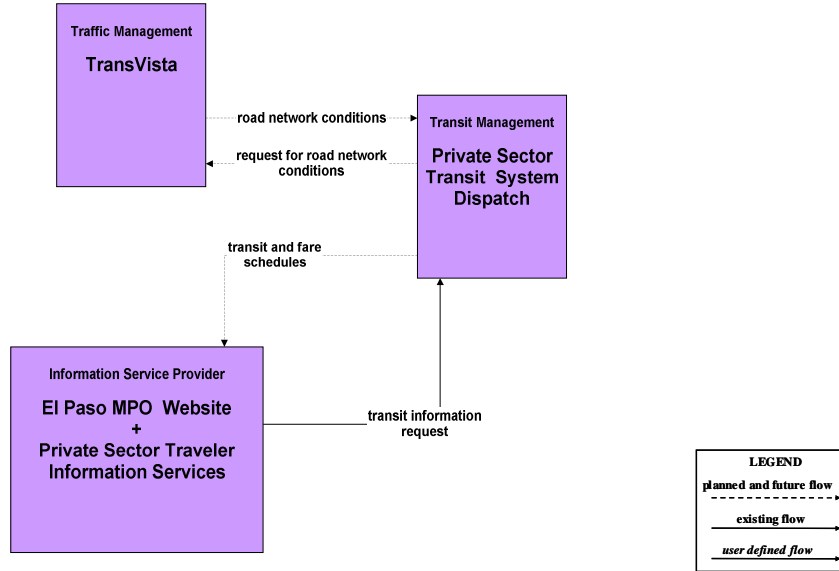


Figure A98 – APTS3 – Demand Response Transit Operations: Sun Metro Transit

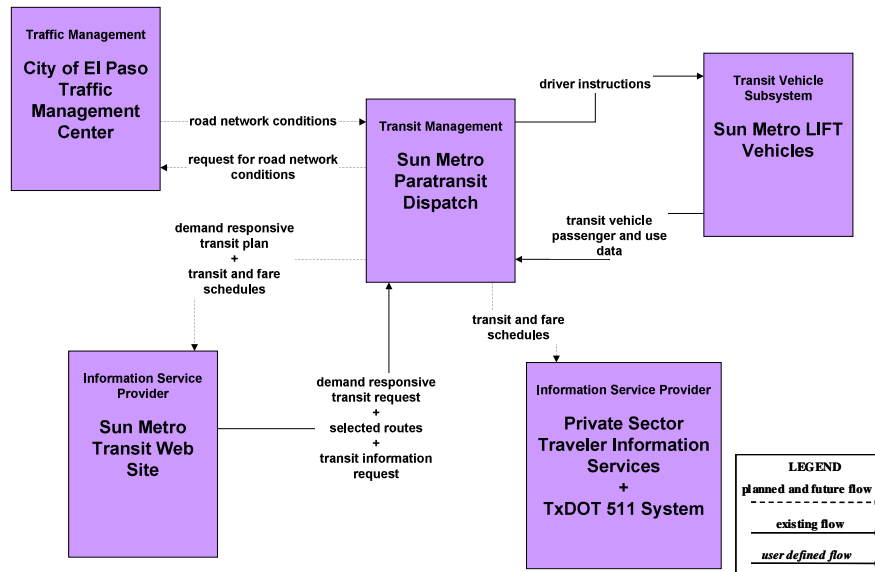


Figure A99 – APTS4 – Transit Passenger and Fare Payment: Sun Metro Transit

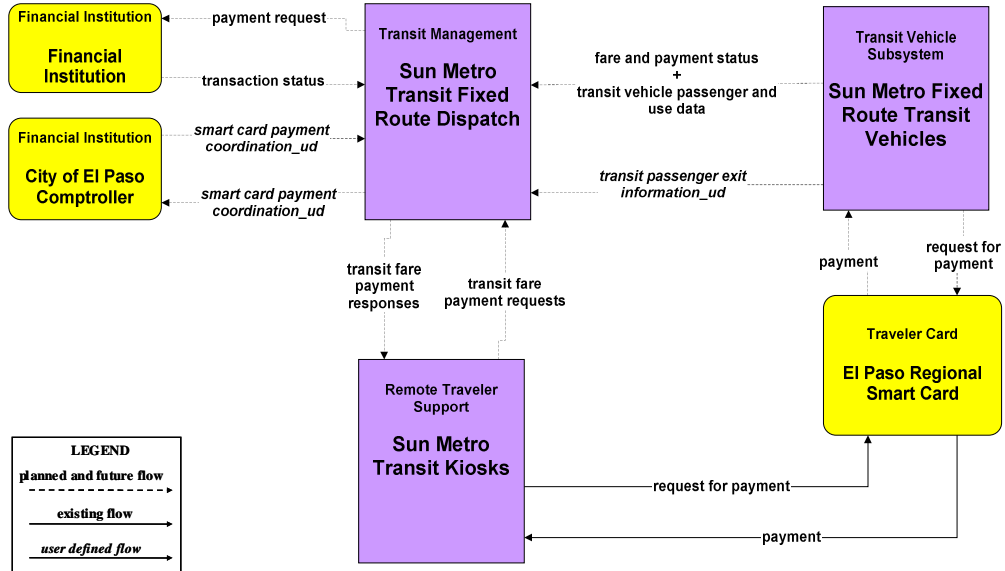


Figure A100 – APTS5 – Transit Security: Sun Metro Fixed Route Transit

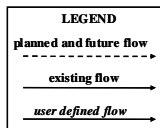
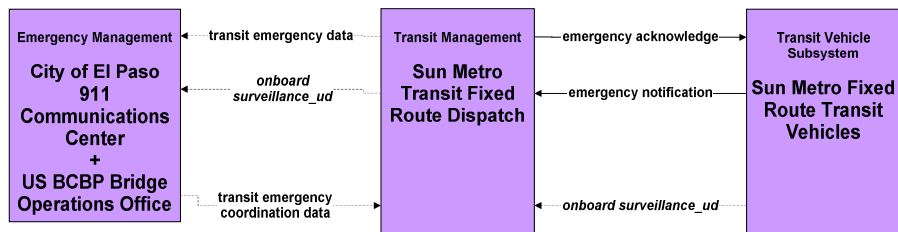


Figure A101 – APTS5 – Transit Security: Sun Metro ParaTransit

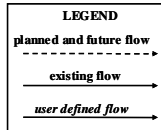
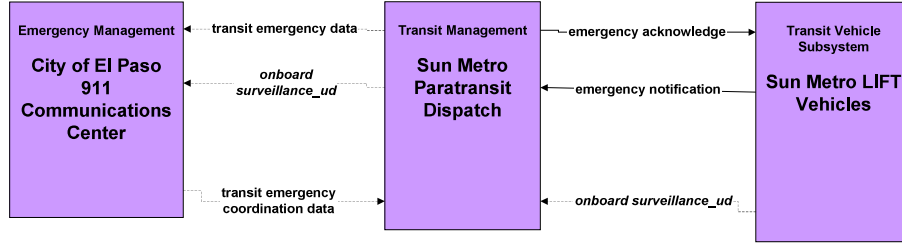


Figure A102 – APTS5 – Transit Security: El Paso County Rural Transit

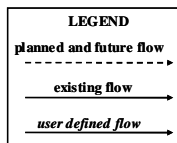
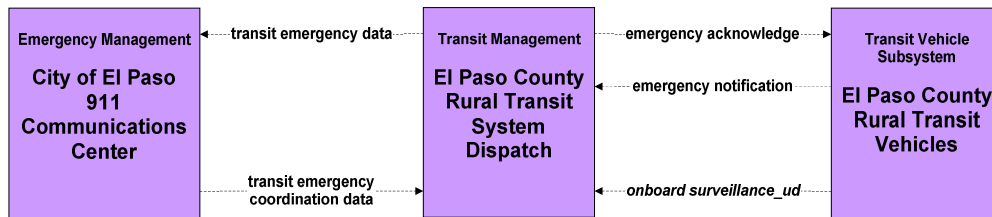


Figure A103 – APTS5 – Transit Security: Smart Card at Border

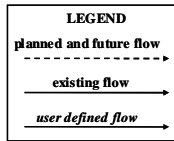
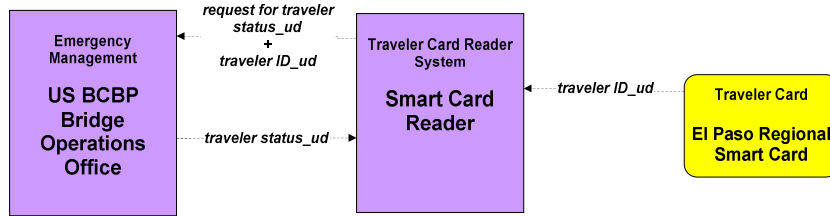


Figure A104 – APTS6 – Transit Vehicle Maintenance: Sun Metro Fixed Route

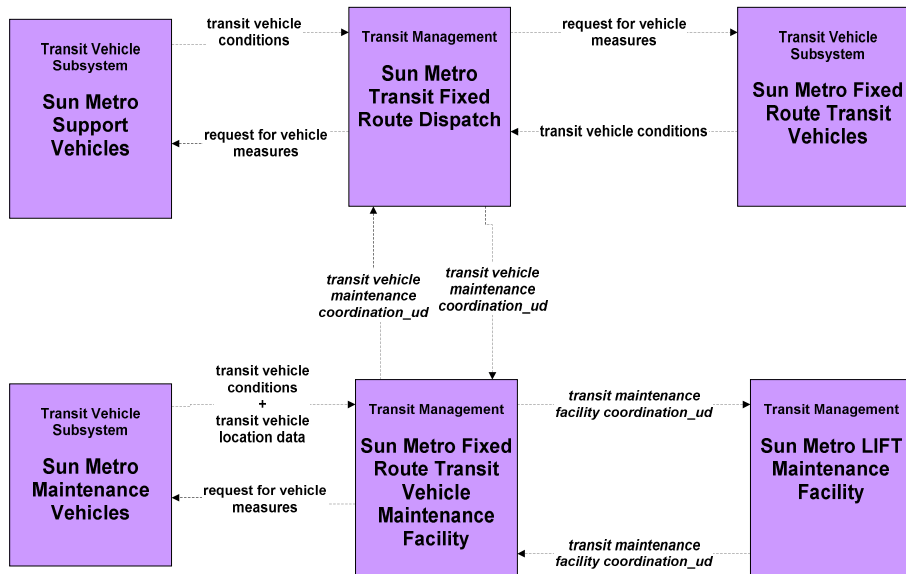


Figure A105 – APTS6 – Transit Vehicle Maintenance: Sun Metro Paratransit

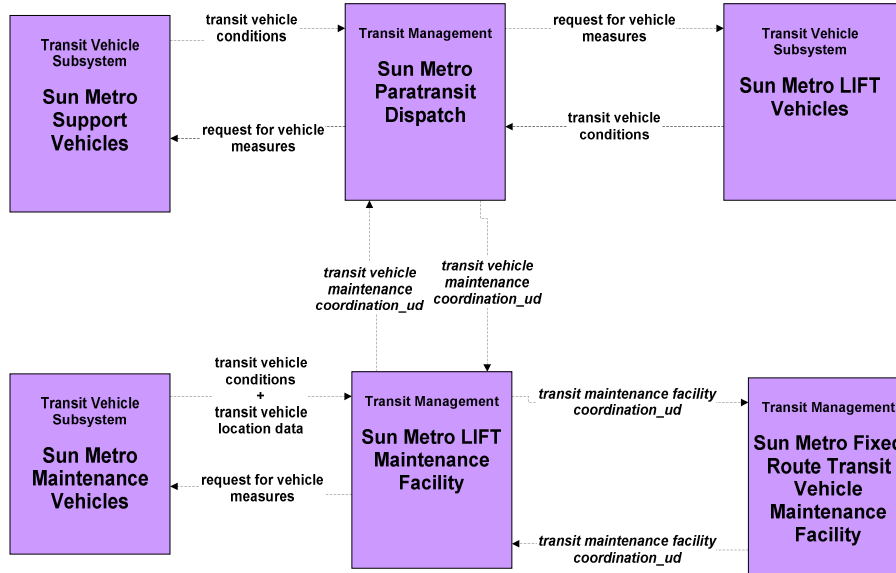


Figure A106 – APTS7 – Multimodal Coordination: Sun Metro Fixed Route Transit

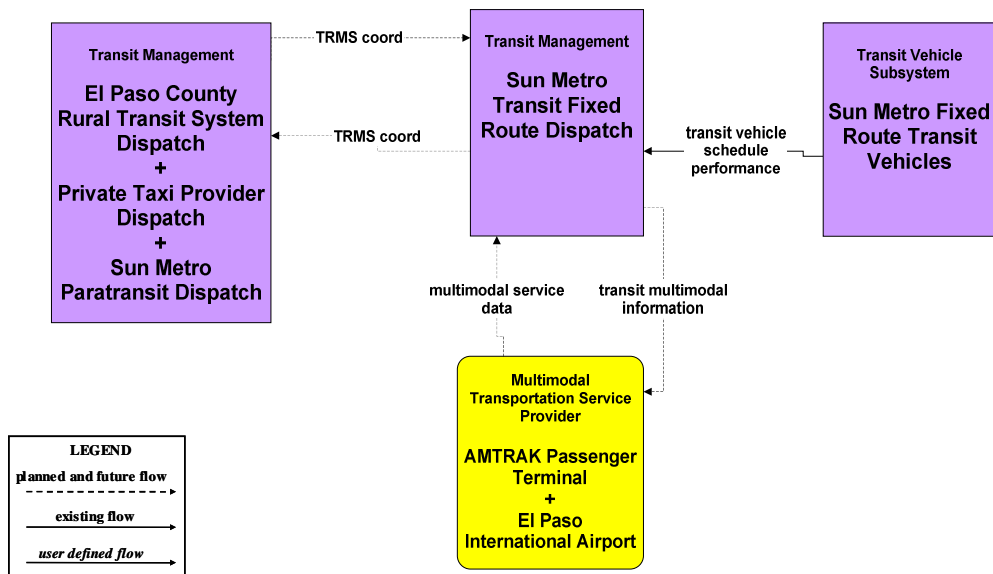


Figure A107 – APTS7 – Multimodal Coordination: Sun Metro Transit Signal Priority

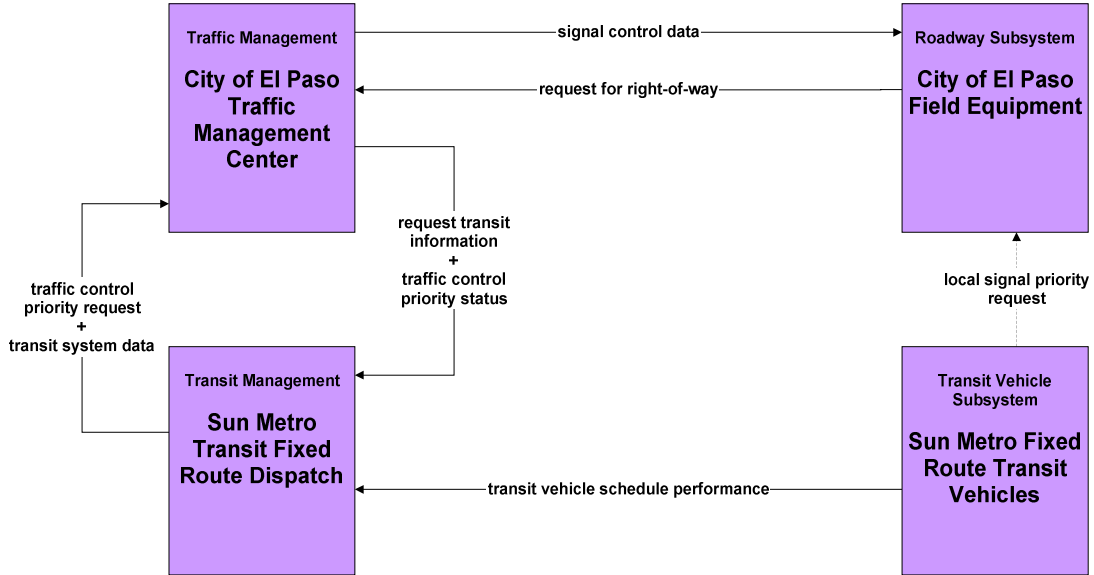
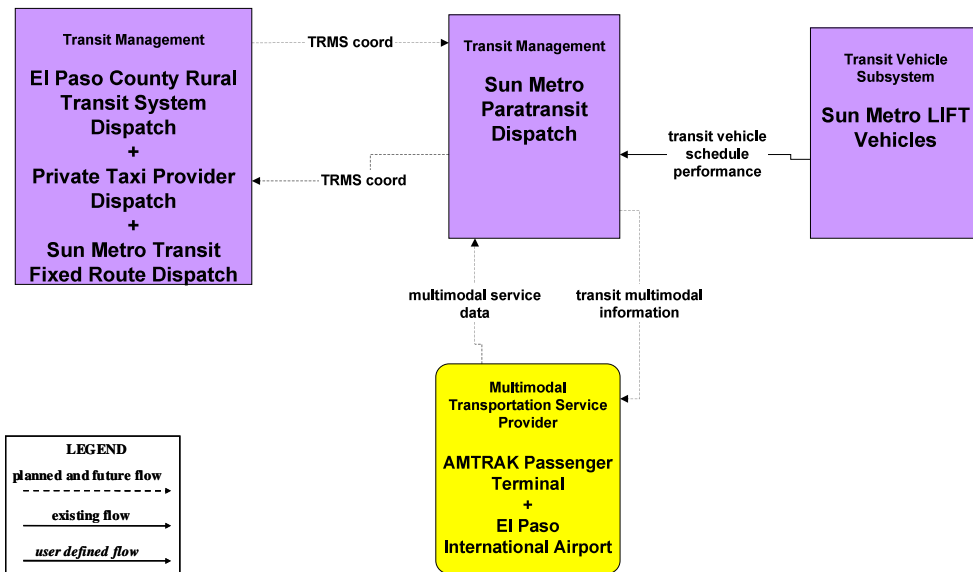
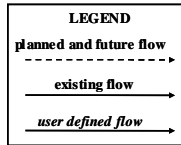
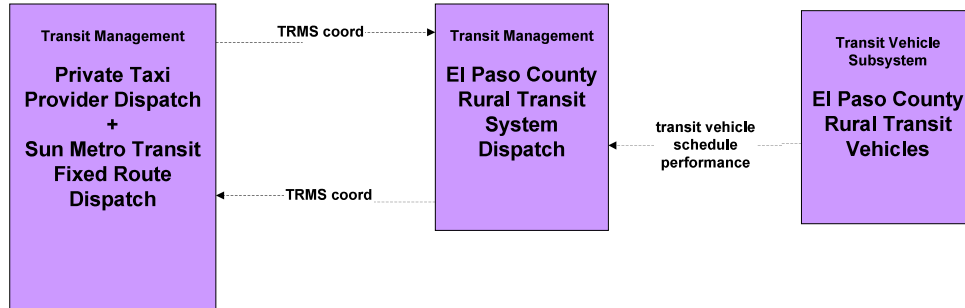


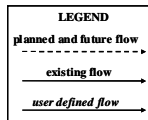
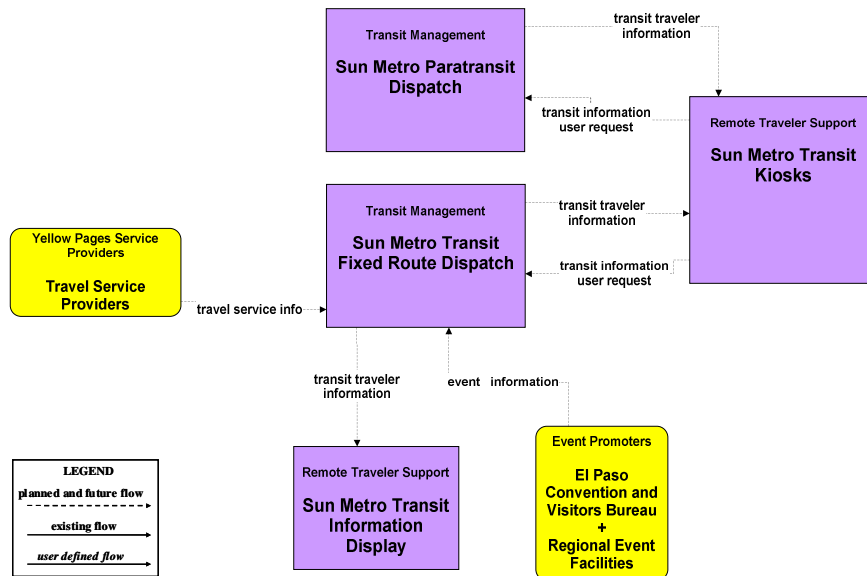
Figure A108 – APTS7 – Multimodal Coordination: Sun Metro Paratransit



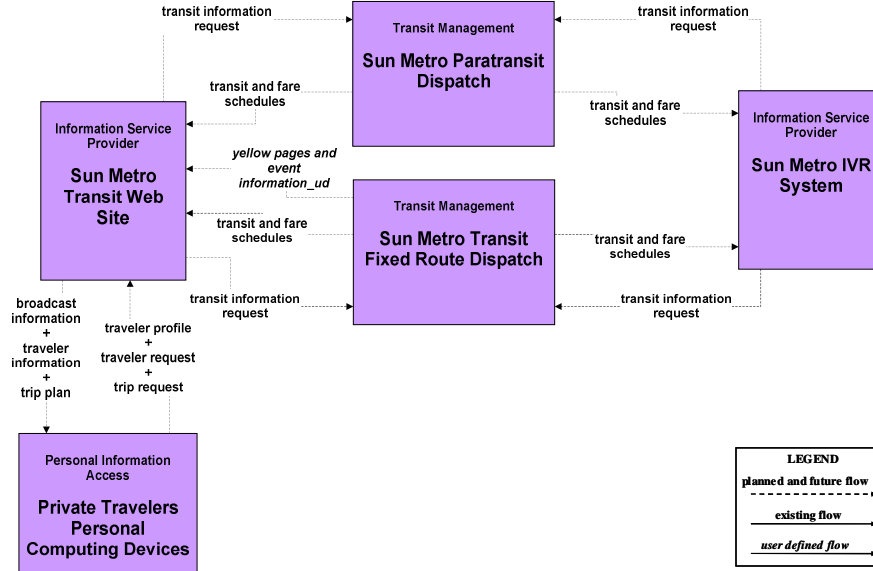
**Figure A109 – APTS7 – Multimodal Coordination:
El Paso County Rural Transit**



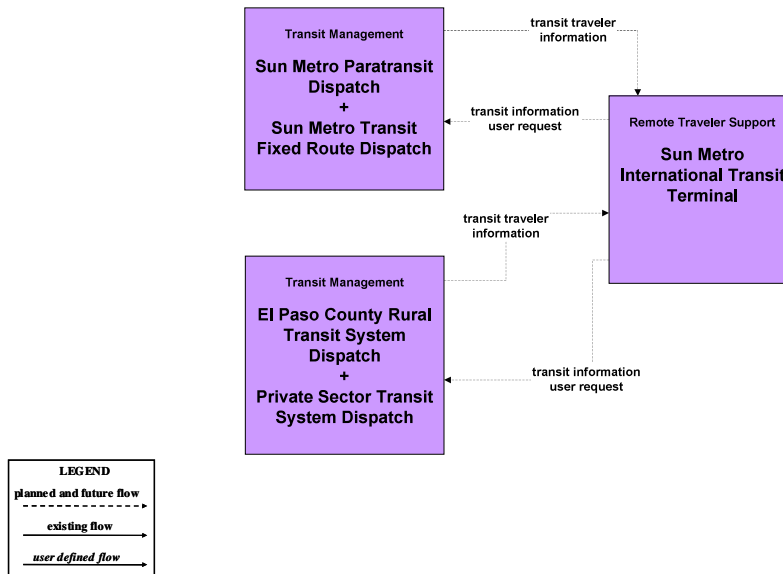
**Figure A110 – APTS8 – Transit Traveler Information:
Sun Metro Transit (1 of 2)**



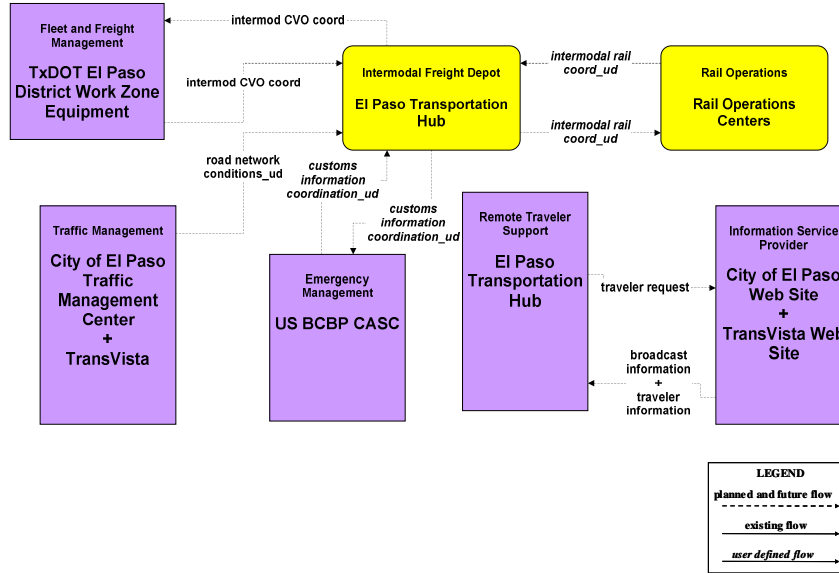
**Figure A111 – APTS8 – Transit Traveler Information:
Sun Metro Transit (2 of 2)**



**Figure A112 – APTS8 – Transit Traveler Information:
Sun Metro International Transit Terminal**



**Figure A113 – CVO02 – Freight Administration:
El Paso Transportation Hub**



**Figure A114 – CVO03 – Electronic Clearance:
US Customs**

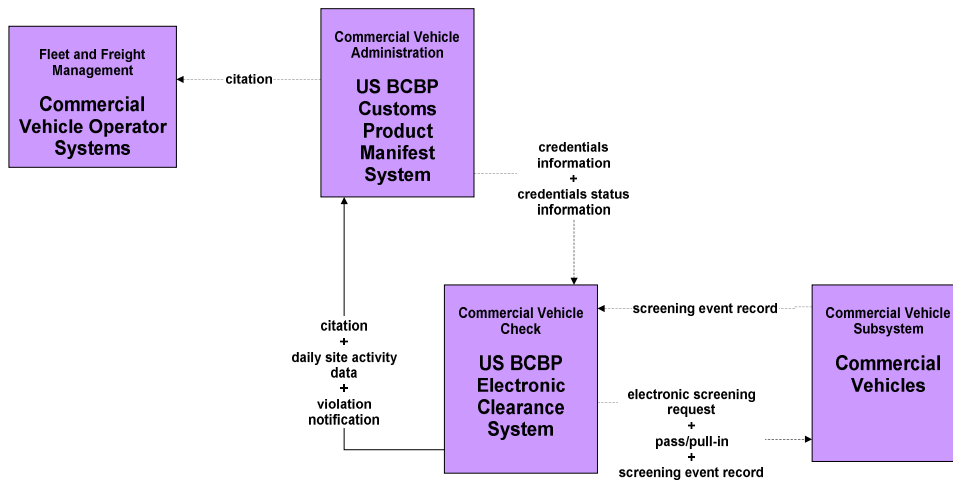


Figure A115 – CVO03 – Electronic Clearance: DPS

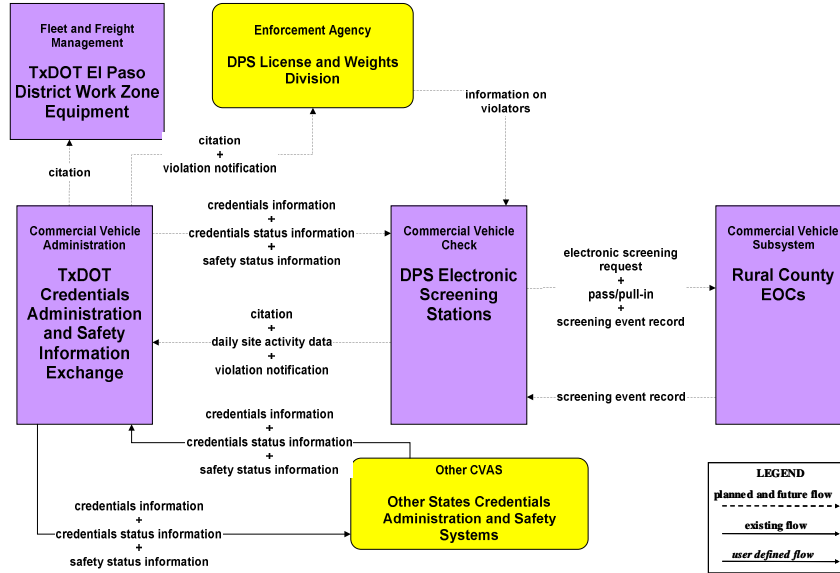


Figure A116 – CVO10 – HAZMAT

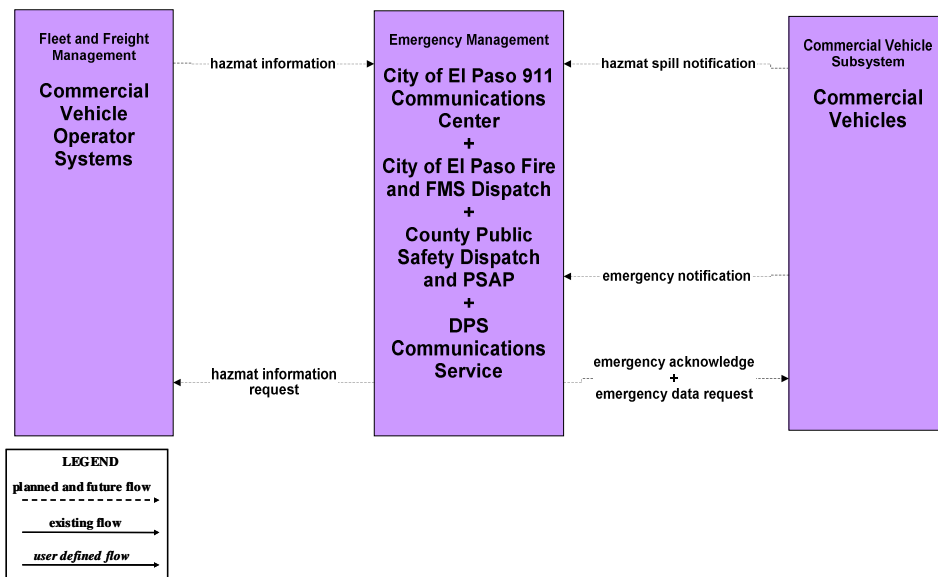


Figure A117 – ATIS1 – Broadcast Traveler Information: TxDOT El Paso District Web Page (Inputs)

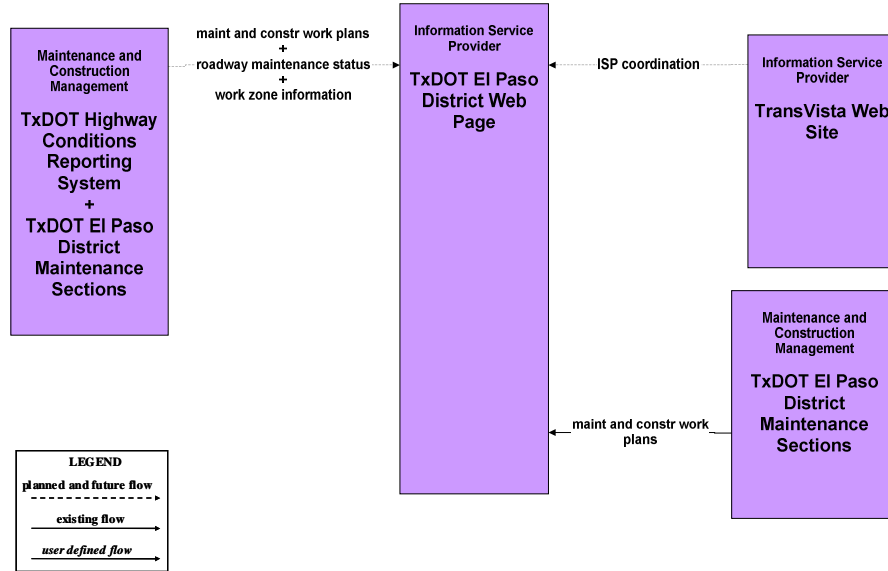


Figure A118 – ATIS1 – Broadcast Traveler Information: TxDOT El Paso District Web Page (Outputs)

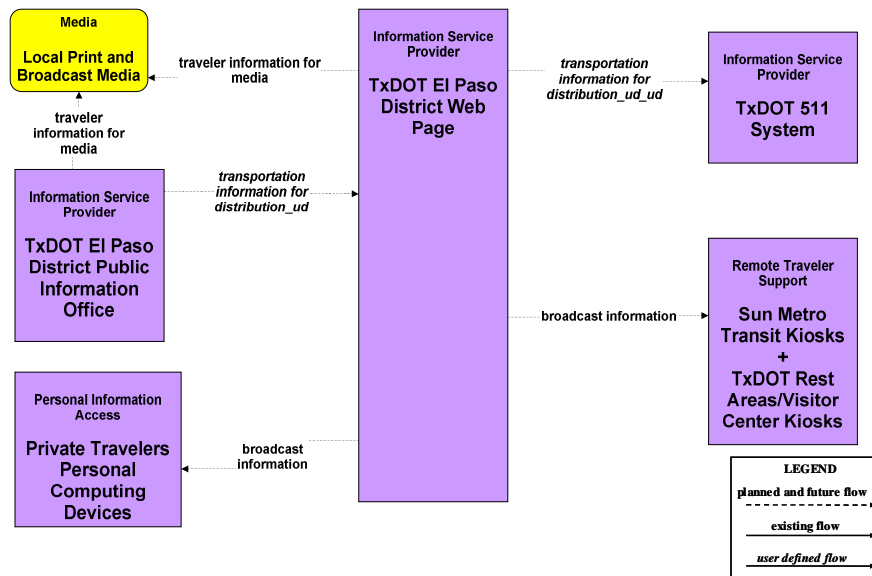


Figure A119 – ATIS1 – Broadcast Traveler Information: TransVista Website (Outputs)

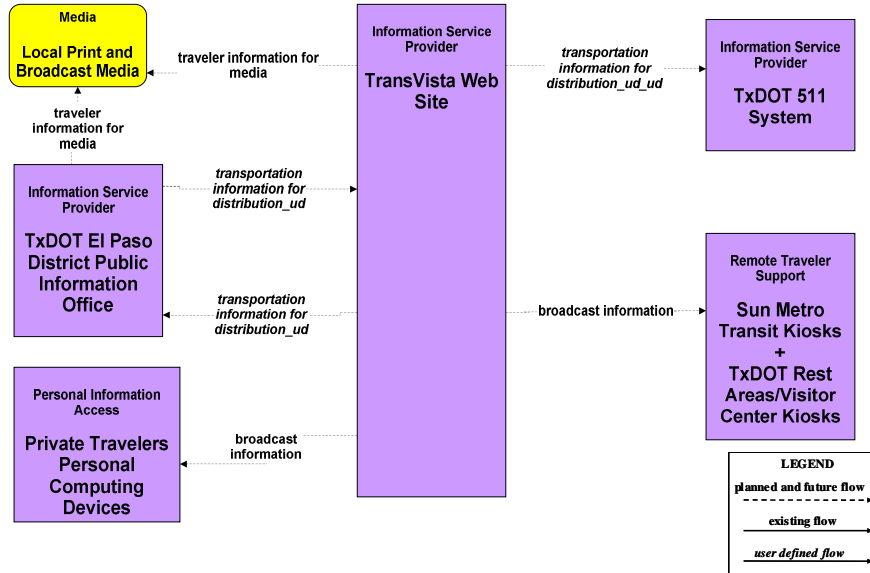
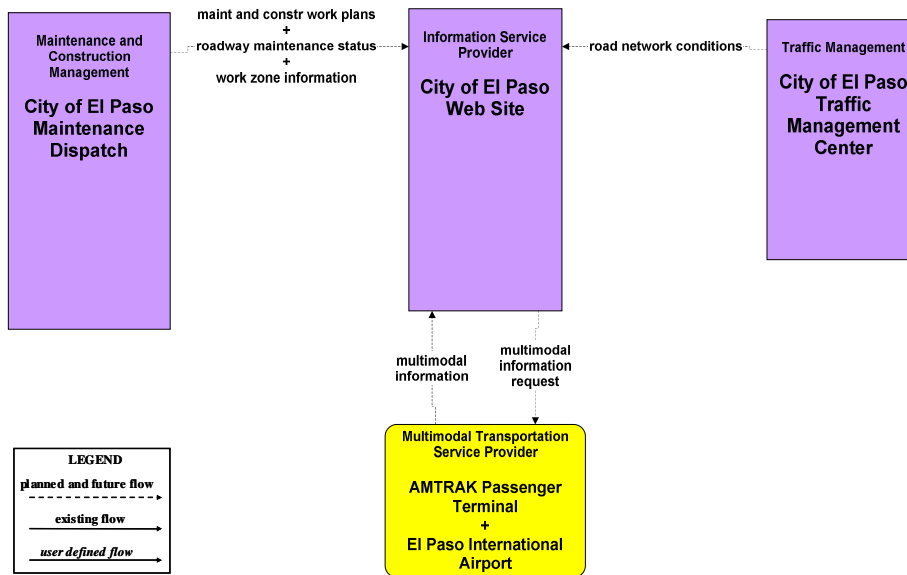
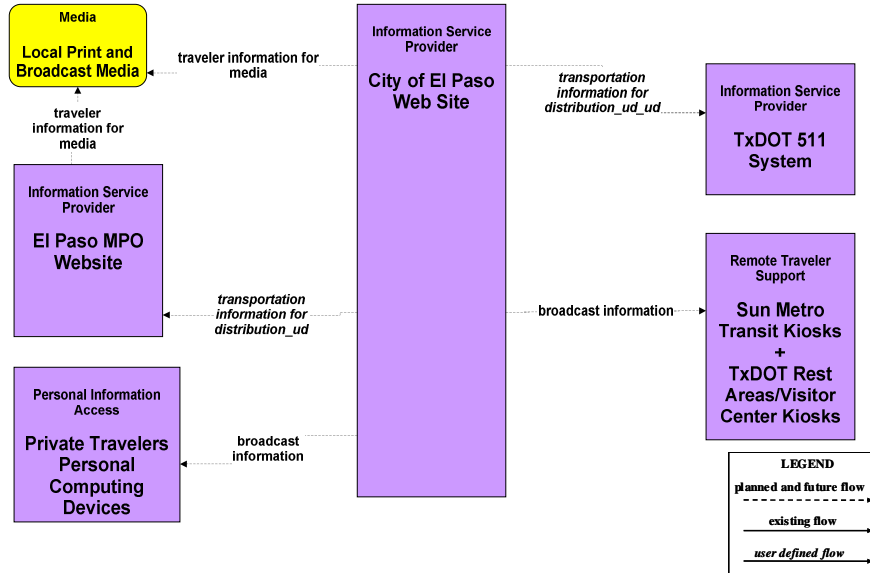


Figure A120 – ATIS1 – Broadcast Traveler Information: City of El Paso Web Page (Inputs)



**Figure A121 – ATIS1 – Broadcast Traveler Information:
City of El Paso Web Page (Outputs)**



**Figure A122 – ATIS1 – Broadcast Traveler Information:
Customs Web Site**

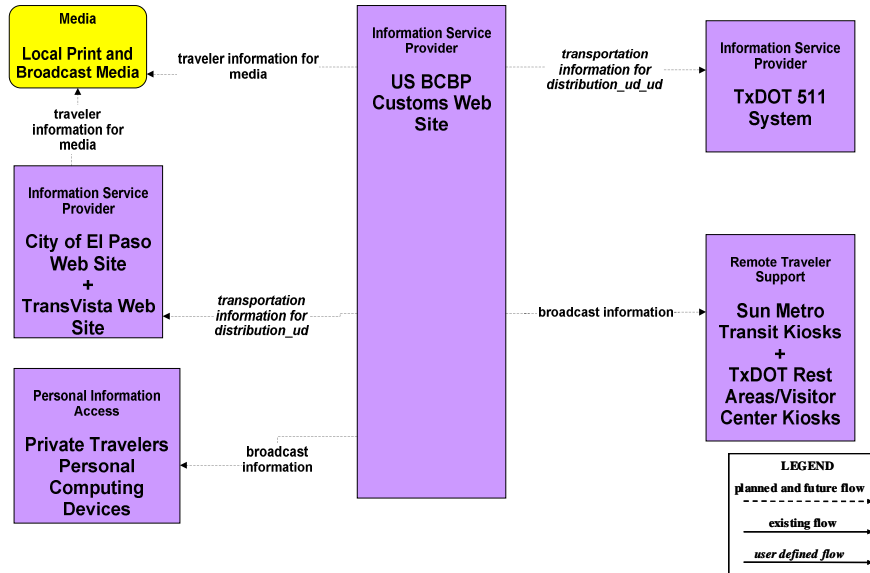


Figure A123 – ATIS5 – ISP Based Route Guidance: TxDOT Motor Carrier Routing Information

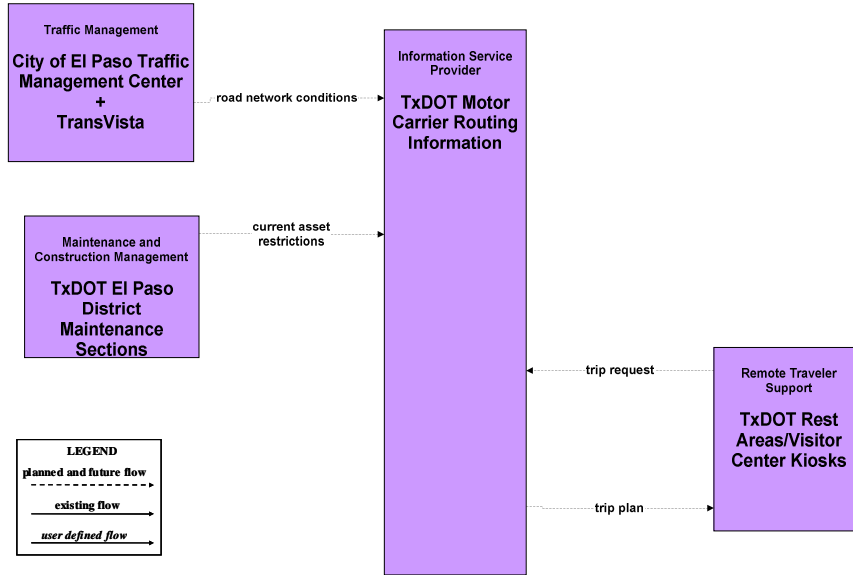


Figure A124 – AD1 – ITS Data Mart: Public Transportation Archives

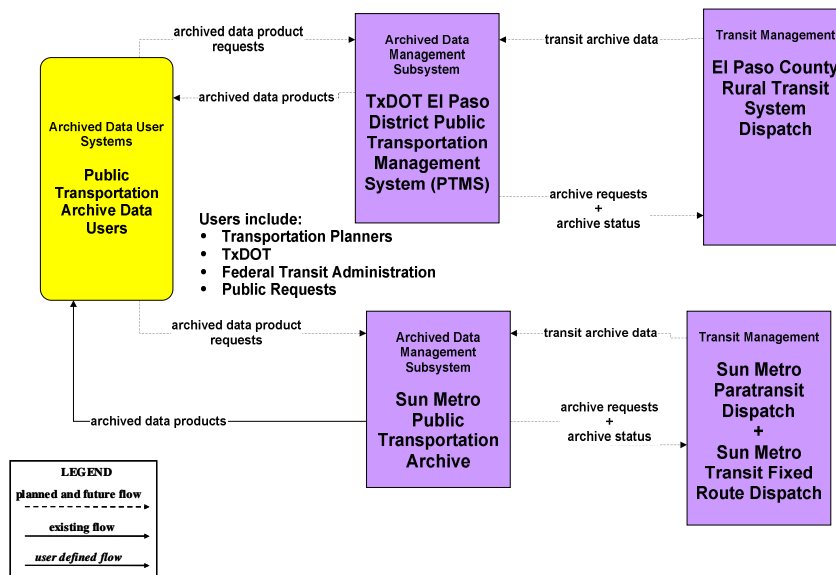


Figure A125 – AD1 – ITS Data Mart: Pavement Management System

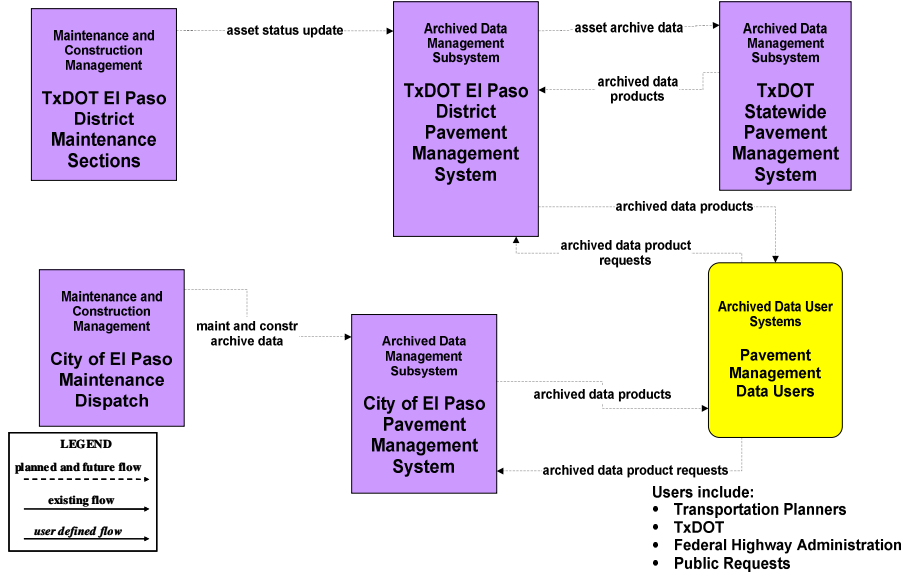
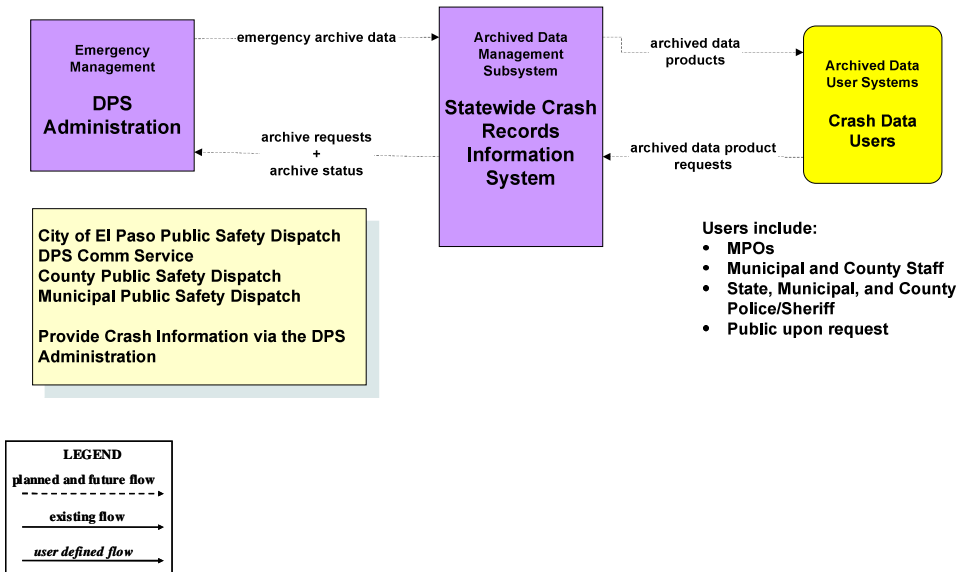
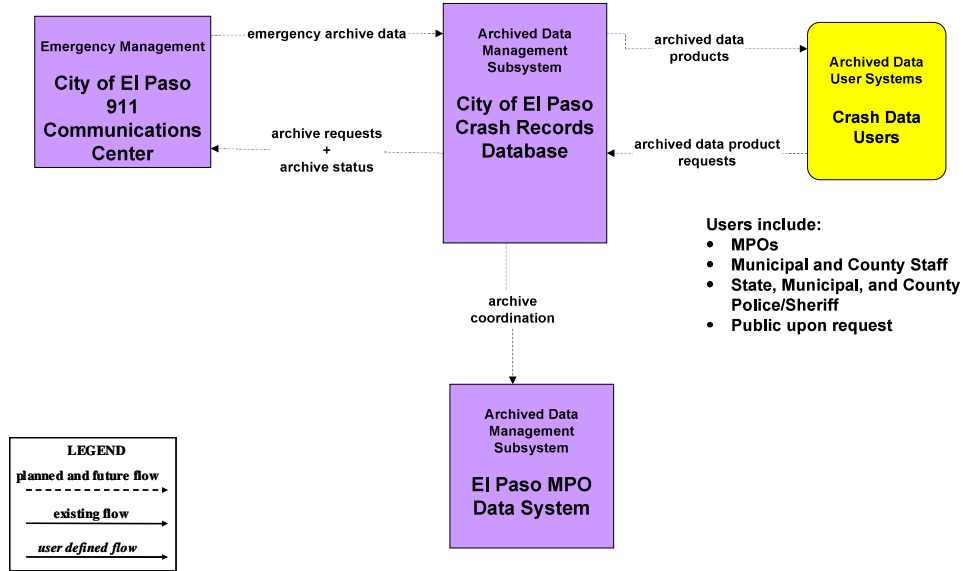


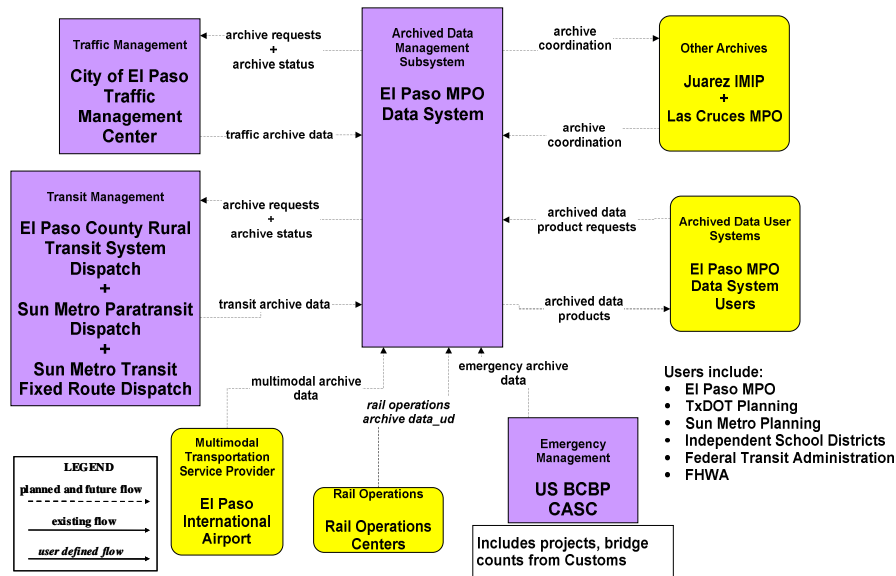
Figure A126 – AD1 – ITS Data Mart: Statewide Crash Records Information System (1 of 2)



**Figure A127 – AD1 – ITS Data Mart:
Statewide Crash Records Information System (2 of 2)**



**Figure A128 – AD2 – ITS Data Warehouse:
El Paso MPO**



APPENDIX B – INTERFACE DIAGRAMS

APPENDIX B

LIST OF FIGURES

Figure B1 – AMTRAK Passenger Terminal Interfaces	B-1
Figure B2 – City of El Paso 911 Communications Center Interfaces	B-2
Figure B3 – City of El Paso Comptroller Interfaces	B-3
Figure B4 – City of El Paso Crash Records Database Interfaces	B-4
Figure B5 – City of El Paso Electronic Parking Meter Systems Interfaces	B-5
Figure B6 – City of El Paso EOC Interfaces	B-6
Figure B7 – City of El Paso Field Equipment Interfaces	B-7
Figure B8 – City of El Paso Fire and FMS Dispatch Interfaces	B-8
Figure B9 – City of El Paso Fire and FMS Vehicles Interfaces	B-9
Figure B10 – City of El Paso International Bridge Field Equipment Interfaces	B-10
Figure B11 – City of El Paso Maintenance Dispatch Interfaces	B-11
Figure B12 – City of El Paso Parking Meter Reader System Interfaces	B-12
Figure B13 – City of El Paso Pavement Management System Interfaces	B-13
Figure B14 – City of El Paso Police Vehicles Interfaces	B-14
Figure B15 – City of El Paso Street Department Vehicles Interfaces	B-15
Figure B16 – City of El Paso Traffic Engineering Interfaces	B-16
Figure B17 – City of El Paso Traffic Management Center Interfaces	B-17
Figure B18 – City of El Paso Traffic Signal Maintenance Dispatch Interfaces	B-18
Figure B19 – City of El Paso Vehicle Repairs Interfaces	B-19
Figure B20 – City of El Paso Water Level Sensors Interfaces	B-20
Figure B21 – City of El Paso Web Site Interfaces	B-21
Figure B22 – Commercial Vehicle Operator Systems Interfaces	B-22
Figure B23 – Commercial Vehicles Interfaces	B-23
Figure B24 – Correctional Facilities Operations Interfaces	B-24
Figure B25 – County Public Safety Dispatch and PSAP Interfaces	B-25
Figure B26 – County Road and Bridge Interfaces	B-26
Figure B27 – County Road and Bridge Field Equipment Interfaces	B-27
Figure B28 – County Road and Bridge Vehicles Interfaces	B-28
Figure B29 – Crash Data Users Interfaces	B-29
Figure B30 – DPS Vehicles Interfaces	B-30
Figure B31 – DPS Administration Interfaces	B-31
Figure B32 – DPS Communications Service Interfaces	B-32
Figure B33 – DPS Electronic Screening Stations Interfaces	B-33
Figure B34 – DPS License and Weights Division Interfaces	B-34
Figure B35 – El Paso Convention and Visitors Bureau Interfaces	B-35
Figure B36 – El Paso County Rural Transit System Dispatch Interfaces	B-36
Figure B37 – El Paso County Rural Transit Vehicles Interfaces	B-37
Figure B38 – El Paso International Airport Interfaces	B-38
Figure B39 – El Paso MPO Website Interfaces	B-39
Figure B40 – El Paso MPO Data System Interfaces	B-40
Figure B41 – El Paso MPO Data System Users Interfaces	B-41
Figure B42 – El Paso Regional Incident and Mutual Aid Network Interfaces	B-42
Figure B43 – El Paso Regional Smart Card Interfaces	B-43
Figure B44 – El Paso Transportation Hub Interfaces	B-44
Figure B45 – FBI El Paso Dispatch Interfaces	B-45
Figure B46 – Financial Institution Interfaces	B-46
Figure B47 – Fort Bliss Operations Center Interfaces	B-47
Figure B48 – IBWC BOTA Field Equipment Interfaces	B-48

APPENDIX B

LIST OF FIGURES

Figure B49 – IBWC Operations Center Interfaces	B-49
Figure B50 – Independent School District Buses Interfaces.....	B-50
Figure B51 – Independent School District Dispatch Interfaces	B-51
Figure B52 – Independent School District Police Dispatch Interfaces	B-52
Figure B53 – Independent School District Police Vehicles Interfaces	B-53
Figure B54 – International Bridge Audit System Interfaces	B-54
Figure B55 – International Bridge Toll Plazas Interfaces	B-55
Figure B56 – Juarez IMIP Interfaces	B-56
Figure B57 – Las Cruces MPO Interfaces.....	B-57
Figure B58 – Local Print and Broadcast Media Interfaces	B-58
Figure B59 – Municipal or County Emergency Vehicles Interfaces	B-59
Figure B60 – Municipal Public Safety Dispatch Interfaces	B-60
Figure B61 – Municipal PWD Interfaces.....	B-61
Figure B62 – National Weather Service Interfaces.....	B-62
Figure B63 – New Mexico County EOCs Interfaces	B-63
Figure B64 – New Mexico DOT Maintenance Dispatch Interfaces	B-64
Figure B65 – New Mexico DOT TMC Interfaces	B-65
Figure B66 – New Mexico DOT Website Interfaces	B-66
Figure B67 – NM State Police Dispatch Interfaces	B-67
Figure B68 – Other States Credentials Administration and Safety Systems Interfaces.....	B-68
Figure B69 – Other Texas District TMCs Interfaces	B-69
Figure B70 – Other TxDOT District Maintenance Sections Interfaces	B-70
Figure B71 – Pavement Management Data Users Interfaces.....	B-71
Figure B72 – Private Ambulance Dispatch Interfaces	B-72
Figure B73 – Private Ambulance Vehicle Interfaces	B-73
Figure B74 – Private Sector Transit System Dispatch Interfaces	B-74
Figure B75 – Private Sector Traveler Information Services Interfaces	B-75
Figure B76 – Private Taxi Provider Dispatch Interfaces	B-76
Figure B77 – Private Tow/Wrecker Dispatch Interfaces	B-77
Figure B78 – Private Tow/Wrecker Vehicles Interfaces.....	B-78
Figure B79 – Private Travelers Personal Computing Devices Interfaces	B-79
Figure B80 – Private Vehicles Interfaces.....	B-80
Figure B81 – Public Transportation Archive Data Users Interfaces.....	B-81
Figure B82 – Rail Operations Centers Interfaces.....	B-82
Figure B83 – Rail Operators Wayside Equipment Interfaces	B-83
Figure B84 – Regional Event Facilities Interfaces.....	B-84
Figure B85 – Regional Medical Center Interfaces	B-85
Figure B86 – Regional University/College Police Interfaces	B-86
Figure B87 – Regional University/College Police Vehicles Interfaces	B-87
Figure B88 – Rural County EOCs Interfaces	B-88
Figure B89 – Smart Card Reader Interfaces	B-89
Figure B90 – State EOC Interfaces	B-90
Figure B91 – Statewide Crash Records Information System Interfaces	B-91
Figure B92 – Sun Metro Fixed Route Transit Vehicle Maintenance Facility Interfaces.....	B-92
Figure B93 – Sun Metro Fixed Route Transit Vehicles Interfaces	B-93
Figure B94 – Sun Metro International Transit Terminal Interfaces.....	B-94
Figure B95 – Sun Metro IVR System Interfaces	B-95
Figure B96 – Sun Metro LIFT Maintenance Facility Interfaces.....	B-96

APPENDIX B

LIST OF FIGURES

Figure B97 – Sun Metro LIFT Vehicles Interfaces.....	B-97
Figure B98 – Sun Metro Maintenance Vehicles Interfaces	B-98
Figure B99 – Sun Metro Paratransit Dispatch Interfaces.....	B-99
Figure B100 – Sun Metro Public Transportation Archive Interfaces	B-100
Figure B101 – Sun Metro Support Vehicles Interfaces	B-101
Figure B102 – Sun Metro Transit Fixed Route Dispatch Interfaces.....	B-102
Figure B103 – Sun Metro Transit Information Display Interfaces	B-103
Figure B104 – Sun Metro Transit Kiosks Interfaces.....	B-104
Figure B105 – Sun Metro Transit Web Site Interfaces	B-105
Figure B106 – Sunland Park Municipal Traffic Signal System Interfaces	B-106
Figure B107 – TCEQ Field Emissions Monitors Interfaces	B-107
Figure B108 – TCEQ Monitor Operations Section Interfaces	B-108
Figure B109 – TransVista Interfaces.....	B-109
Figure B110 – TransVista Web Site Interfaces.....	B-110
Figure B111 – Travel Service Providers Interfaces	B-111
Figure B112 – TxDOT 511 System Interfaces.....	B-112
Figure B113 – TxDOT BRINSAP Interfaces.....	B-113
Figure B114 – TxDOT Courtesy Patrol Vehicles Interfaces	B-114
Figure B115 – TxDOT Credentials Administration and Safety Information Exchange Interfaces	B-115
Figure B116 – TxDOT El Paso District Area Engineers Office Interfaces	B-116
Figure B117 – TxDOT El Paso District CCTV Interfaces.....	B-117
Figure B118 – TxDOT El Paso District DMS Interfaces.....	B-118
Figure B119 – TxDOT El Paso District Field Sensors Interfaces.....	B-119
Figure B120 – TxDOT El Paso District HAR Interfaces.....	B-120
Figure B121 – TxDOT El Paso District Lane Control Signals Interfaces	B-121
Figure B122 – TxDOT El Paso District Maintenance Sections Interfaces	B-122
Figure B123 – TxDOT El Paso District Maintenance Vehicles Interfaces.....	B-123
Figure B124 – TxDOT El Paso District Office Interfaces	B-124
Figure B125 – TxDOT El Paso District Pavement Management System Interfaces.....	B-125
Figure B126 – TxDOT El Paso District Public Information Office Interfaces.....	B-126
Figure B127 – TxDOT El Paso District Public Transportation Management System (PTMS) Interfaces.....	B-127
Figure B128 – TxDOT El Paso District Ramp Meters and Ramp Gates Interfaces	B-128
Figure B129 – TxDOT El Paso District Shop Interfaces	B-129
Figure B130 – TxDOT El Paso District Traffic Signals Interfaces	B-130
Figure B131 – TxDOT El Paso District Web Page Interfaces	B-131
Figure B132 – TxDOT El Paso District Work Zone Equipment Interfaces	B-132
Figure B133 – TxDOT Fort Worth TMC (TransVision) Interfaces	B-133
Figure B134 – TxDOT Highway Conditions Reporting System Interfaces	B-134
Figure B135 – TxDOT Motor Carrier Routing Information Interfaces	B-135
Figure B136 – TxDOT Rest Areas/Visitor Center Kiosks Interfaces	B-136
Figure B137 – TxDOT Statewide Pavement Management System Interfaces	B-137
Figure B138 – TxDOT Water Level Sensors Interfaces	B-138
Figure B139 – US BCBP Border Patrol Communications Center Interfaces	B-139
Figure B140 – US BCBP Border Patrol Stations Interfaces	B-140
Figure B141 – US BCBP Border Patrol Vehicles Interfaces	B-141
Figure B142 – US BCBP Bridge Operations Office Interfaces	B-142
Figure B143 – US BCBP CASC Interfaces	B-143
Figure B144 – US BCBP Customs Field Equipment Interfaces.....	B-144

APPENDIX B

LIST OF FIGURES

Figure B145 – US BCBP Customs Product Manifest System Interfaces	B-145
Figure B146 – US BCBP Customs Sector Communications Interfaces	B-146
Figure B147 – US BCBP Customs Web Site Interfaces	B-147
Figure B148 – US BCBP Electronic Clearance System Interfaces.....	B-148
Figure B149 – US Border Patrol Checkpoints Interfaces	B-149
Figure B150 – UTEP Weather Systems Interfaces	B-150
Figure B151 – Utility Company Dispatch Interfaces	B-151
Figure B152 – William Beaumont Army Medical Center Interfaces	B-152



Figure B1 – AMTRAK Passenger Terminal Interfaces

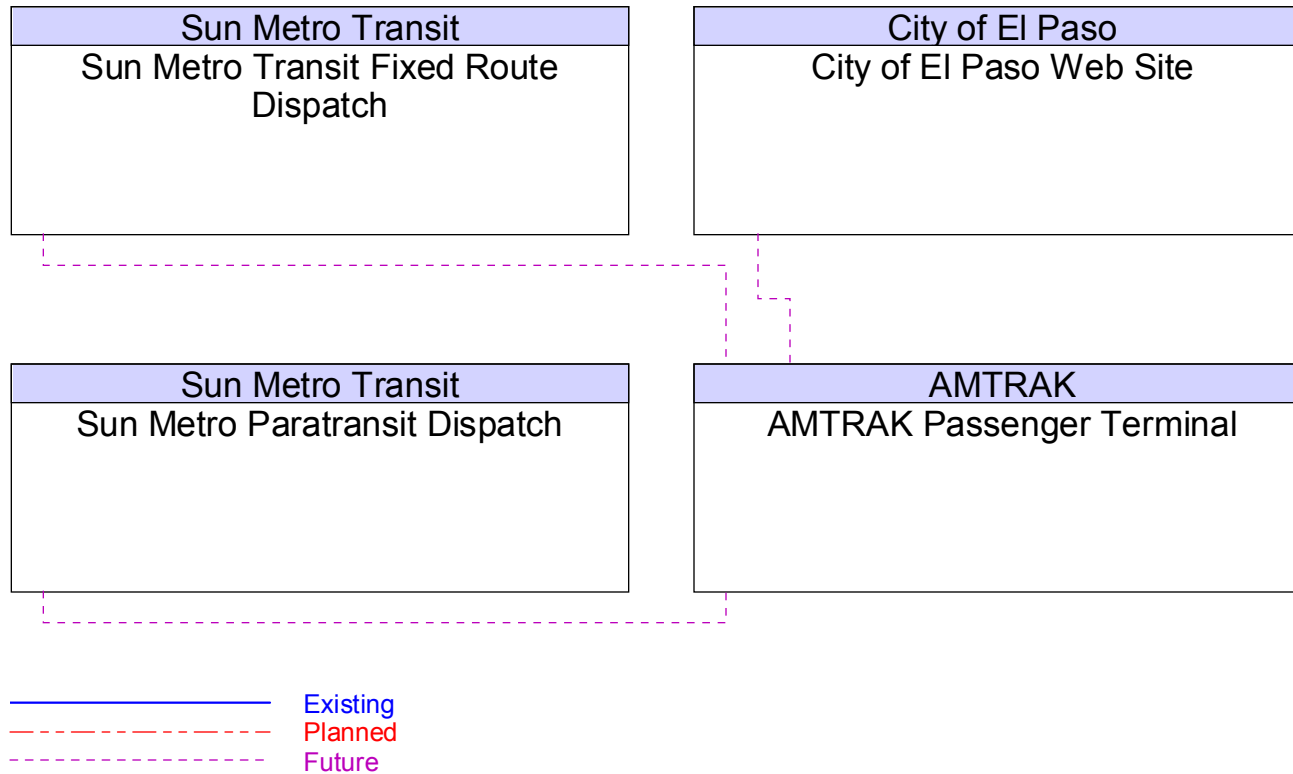


Figure B2 – City of El Paso 911 Communications Center Interfaces

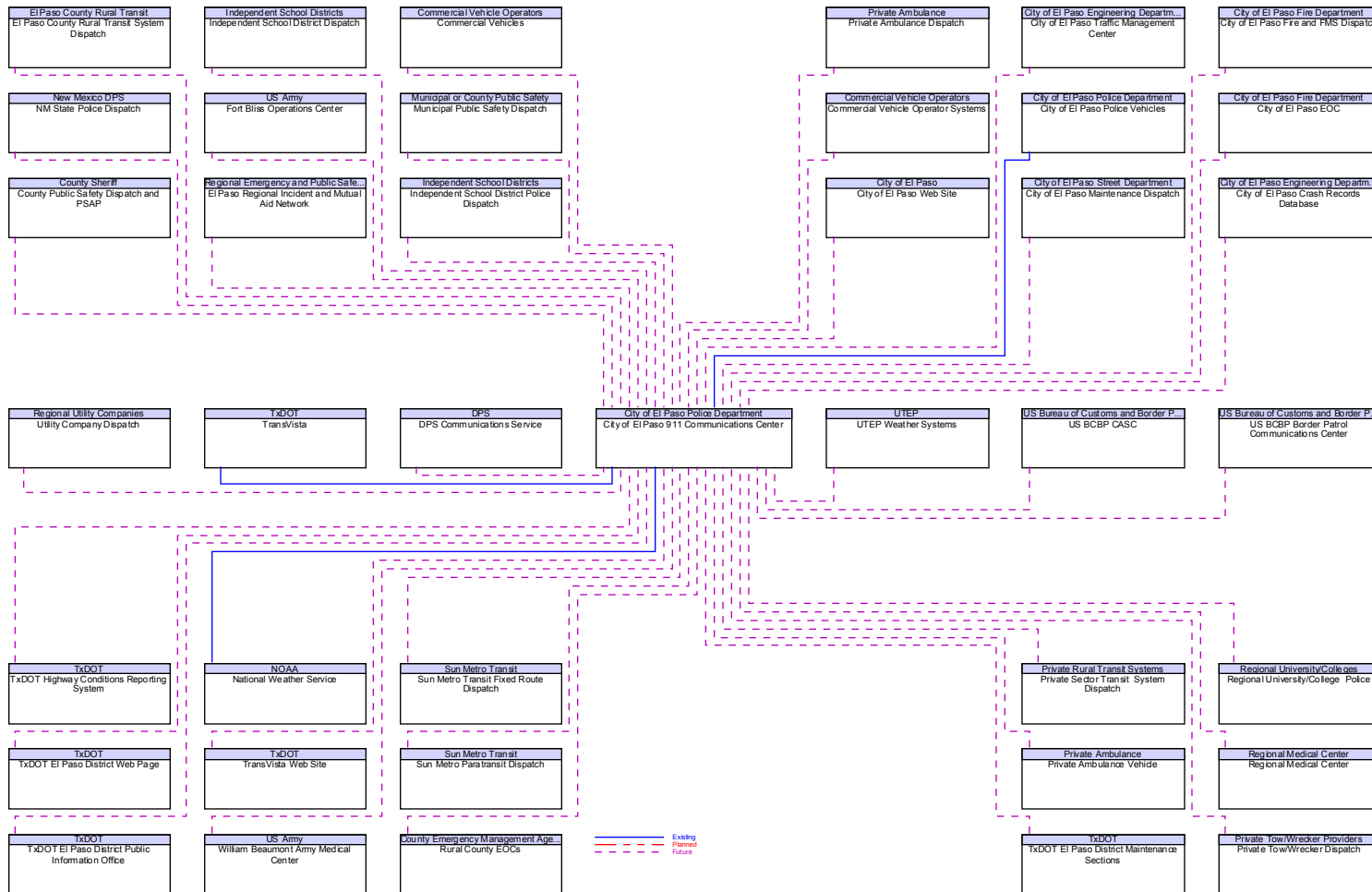


Figure B3 – City of El Paso Comptroller Interfaces

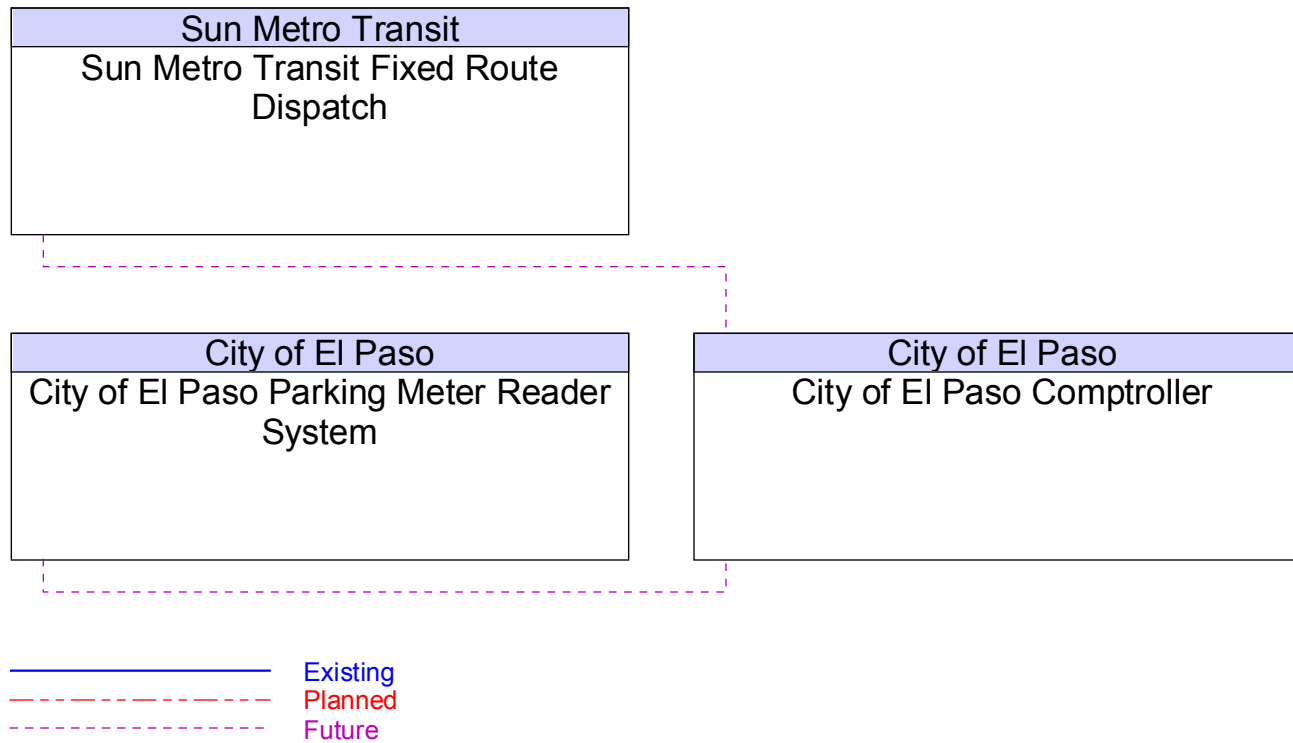




Figure B4 – City of El Paso Crash Records Database Interfaces

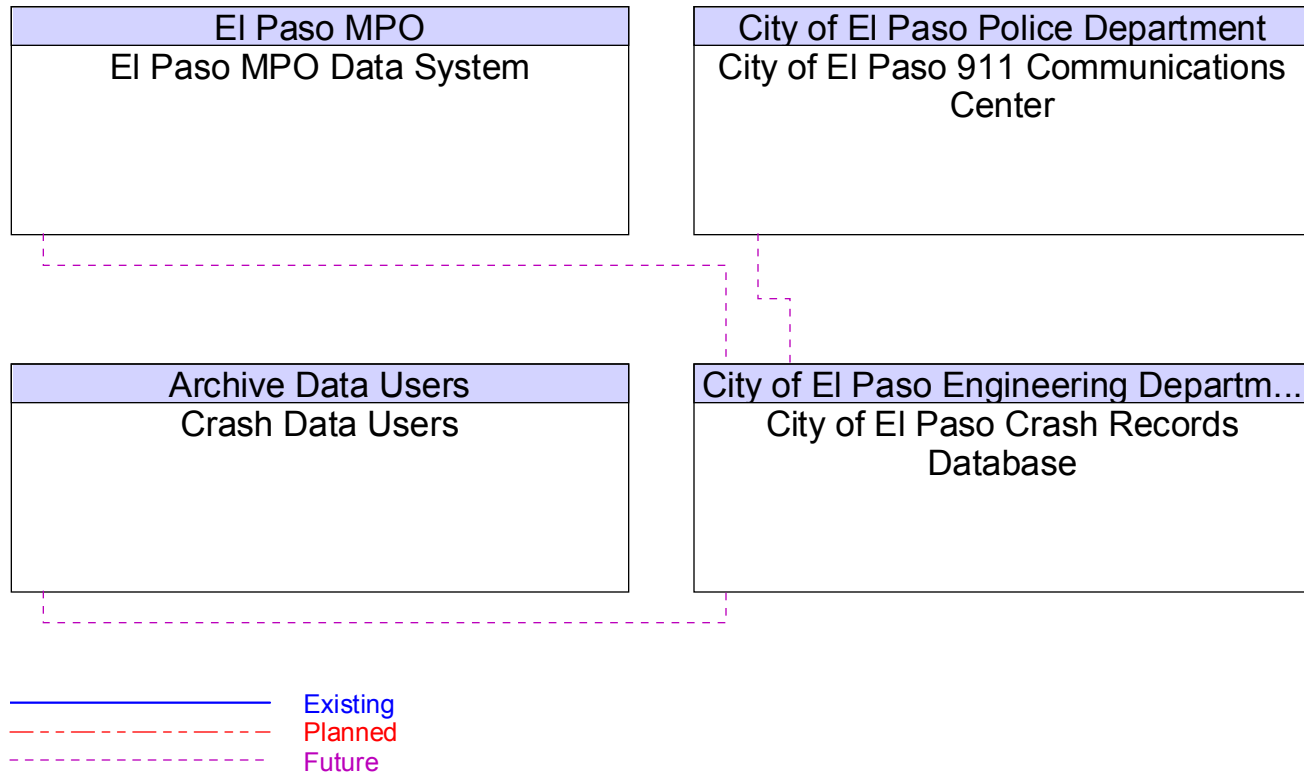


Figure B5 – City of El Paso Electronic Parking Meter Systems Interfaces

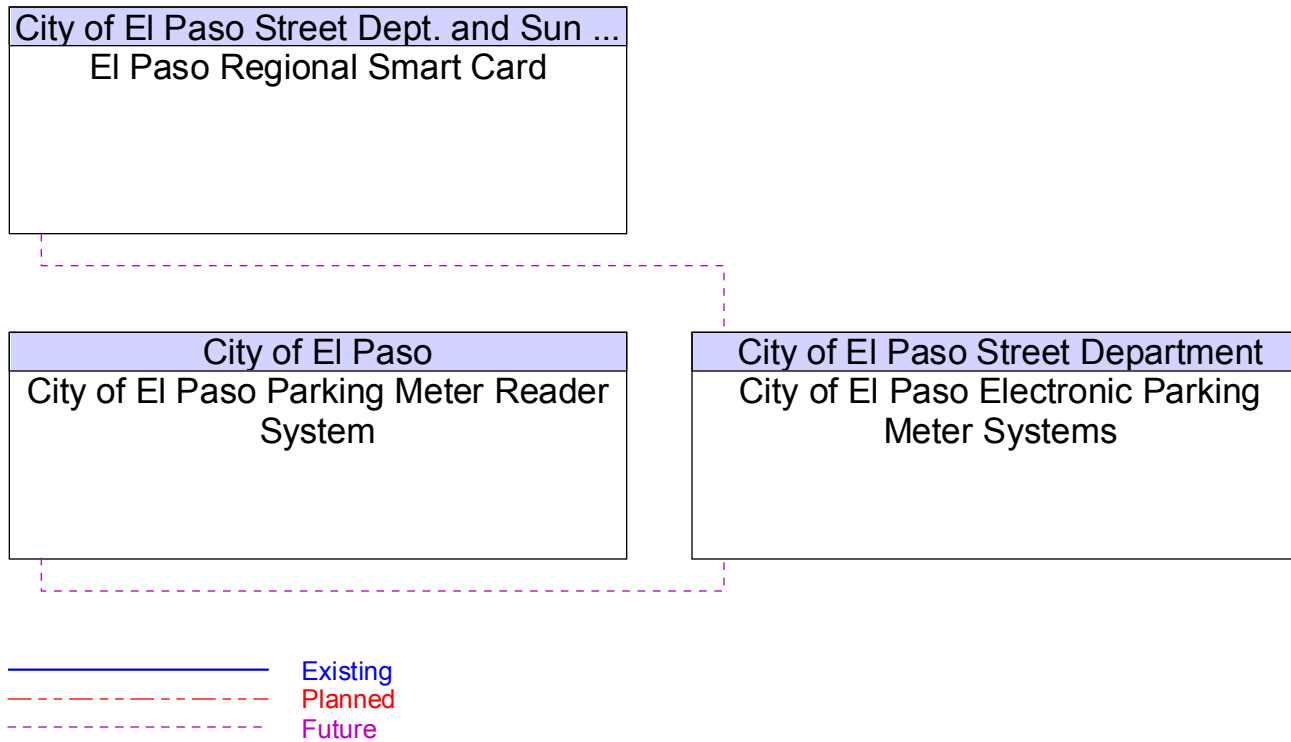




Figure B6 – City of El Paso EOC Interfaces

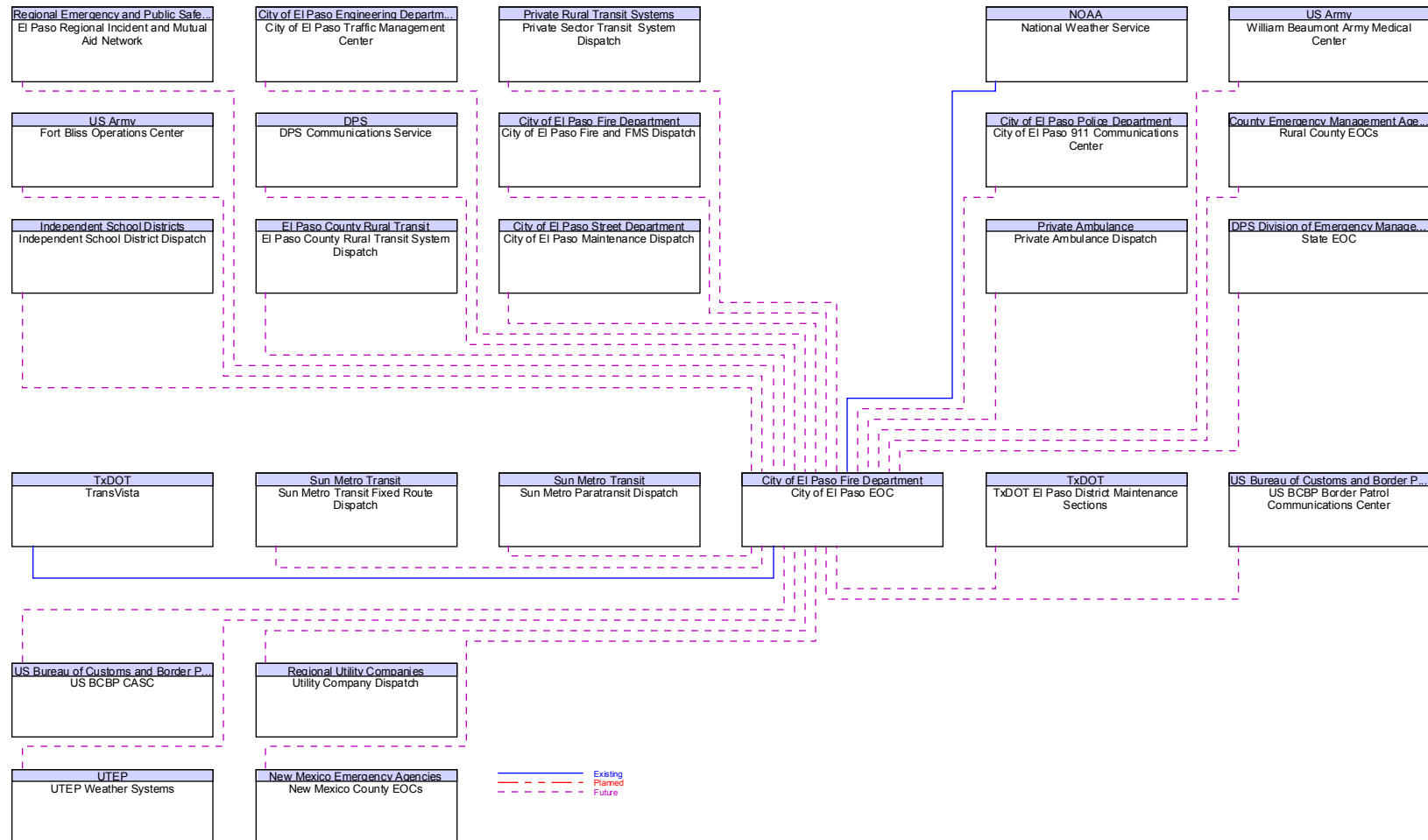




Figure B7 – City of El Paso Field Equipment Interfaces

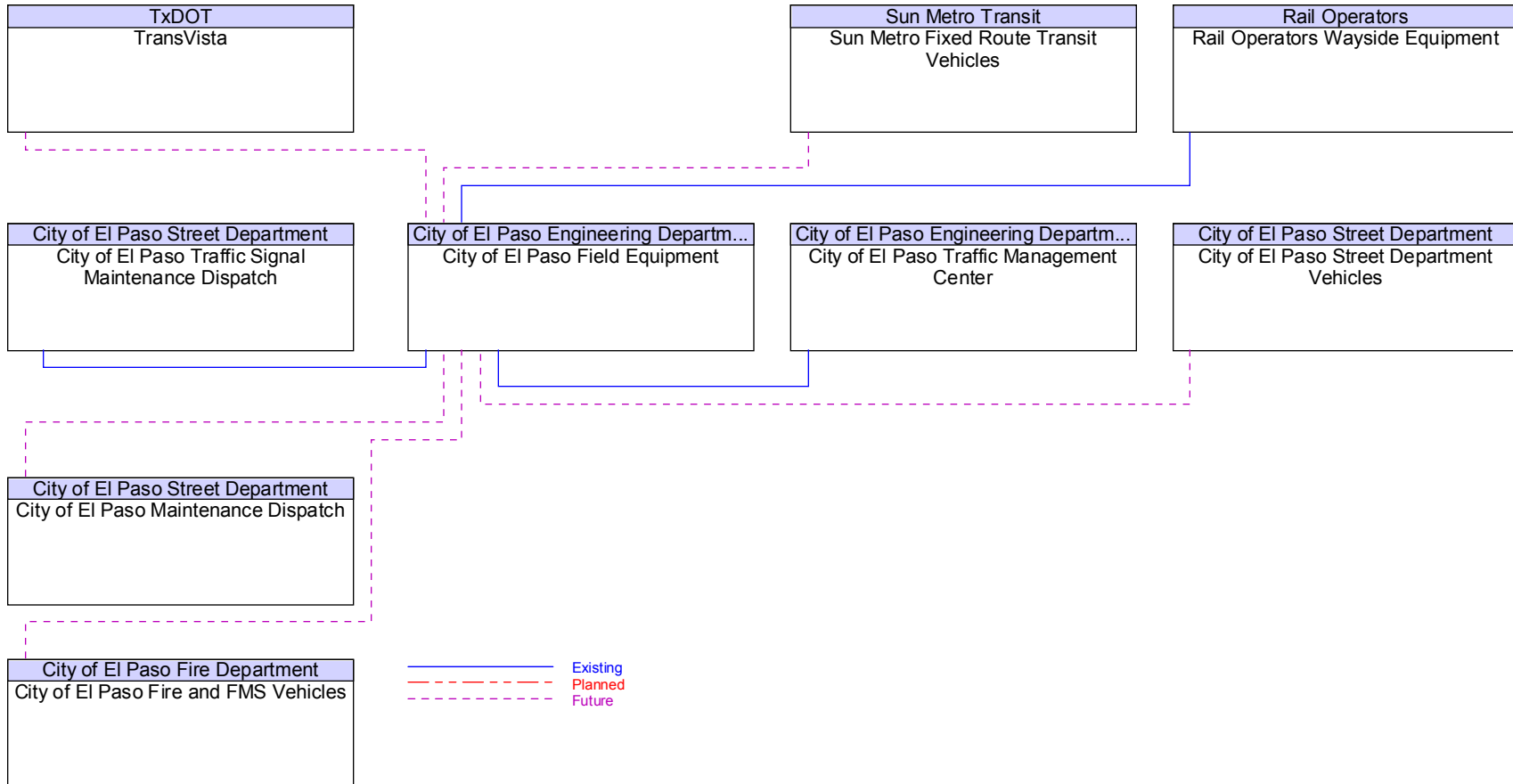


Figure B8 – City of El Paso Fire and FMS Dispatch Interfaces

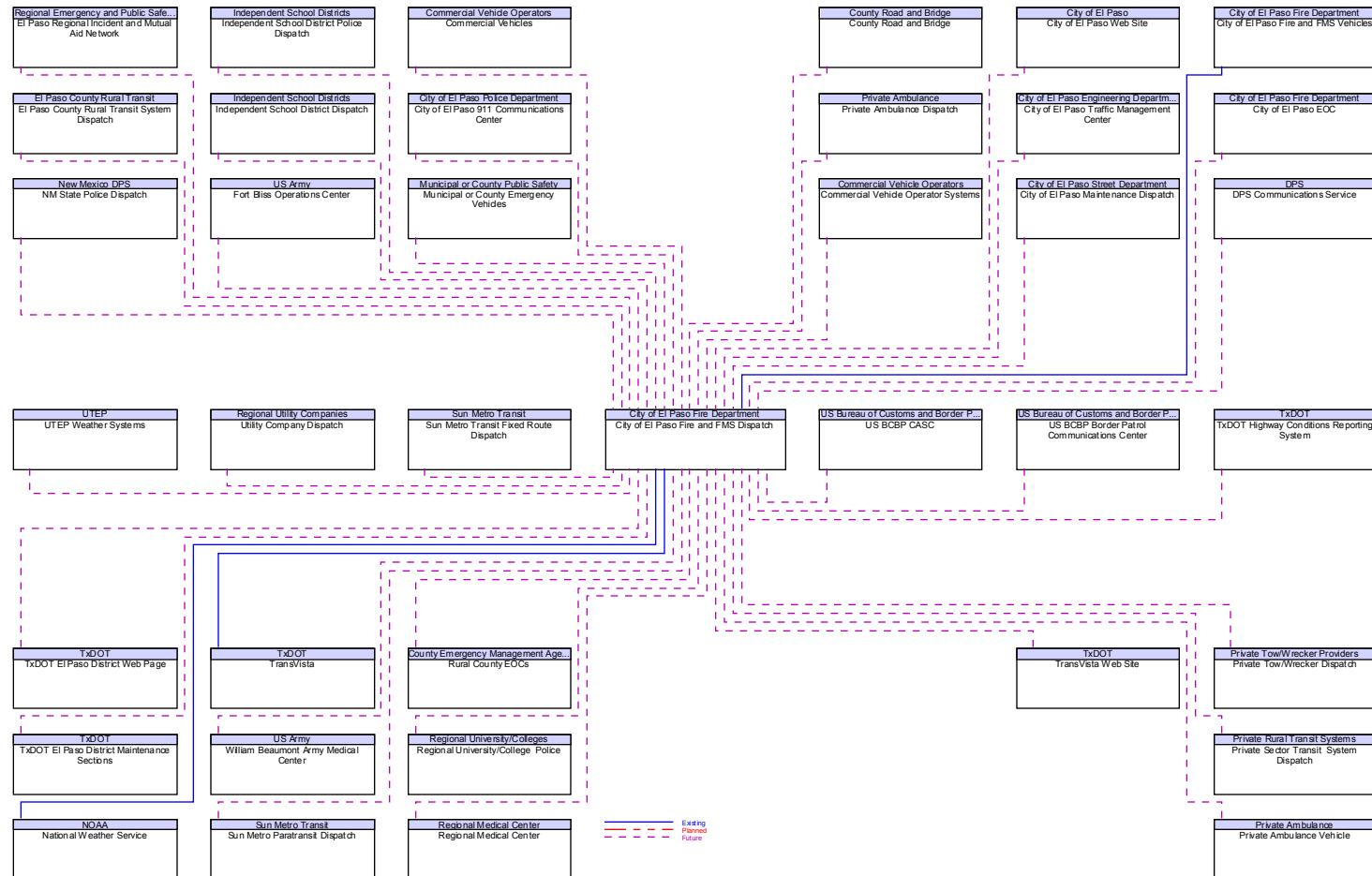


Figure B9 – City of El Paso Fire and FMS Vehicles Interfaces

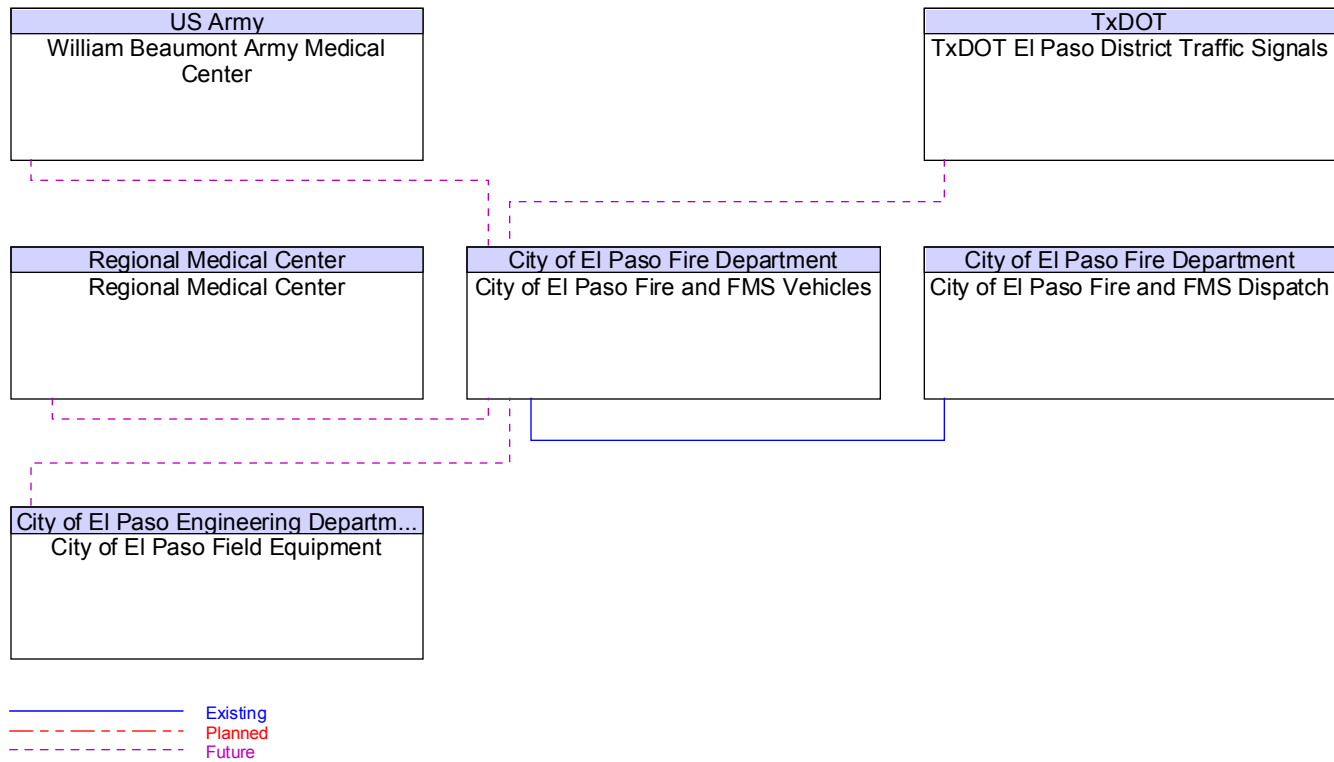




Figure B10 – City of El Paso International Bridge Field Equipment Interfaces

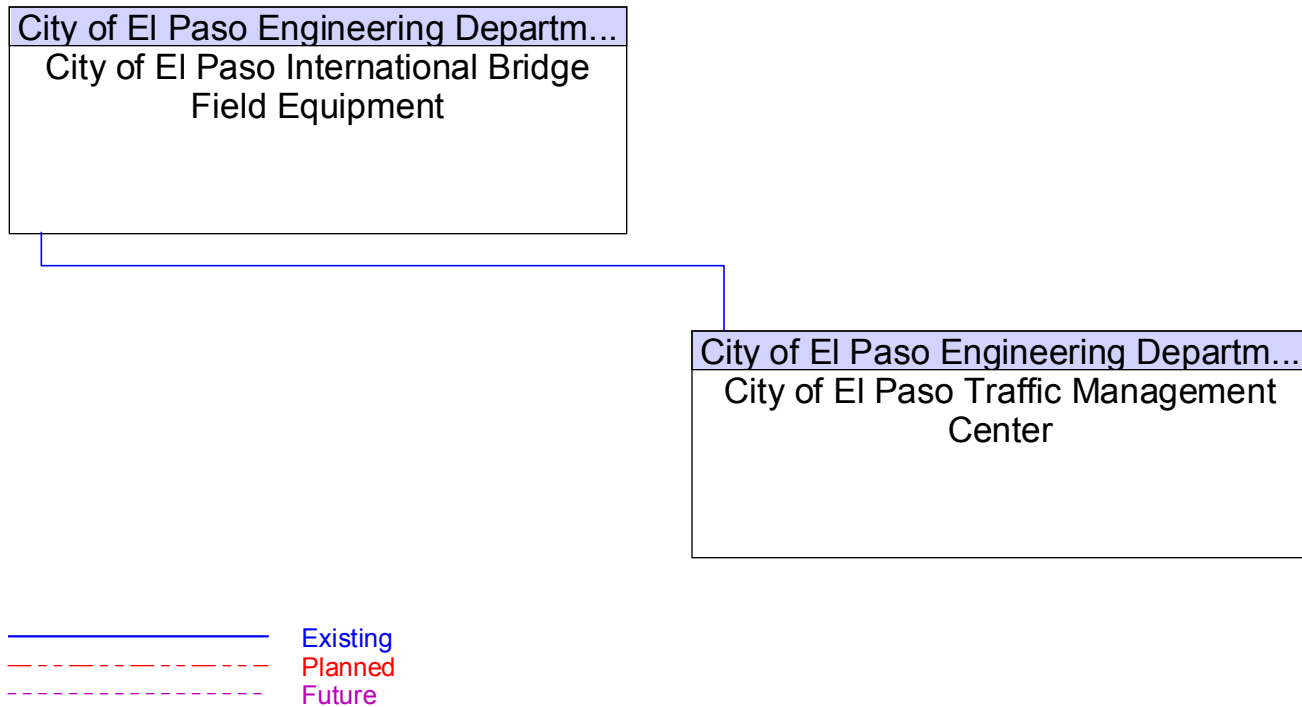


Figure B11 – City of El Paso Maintenance Dispatch Interfaces

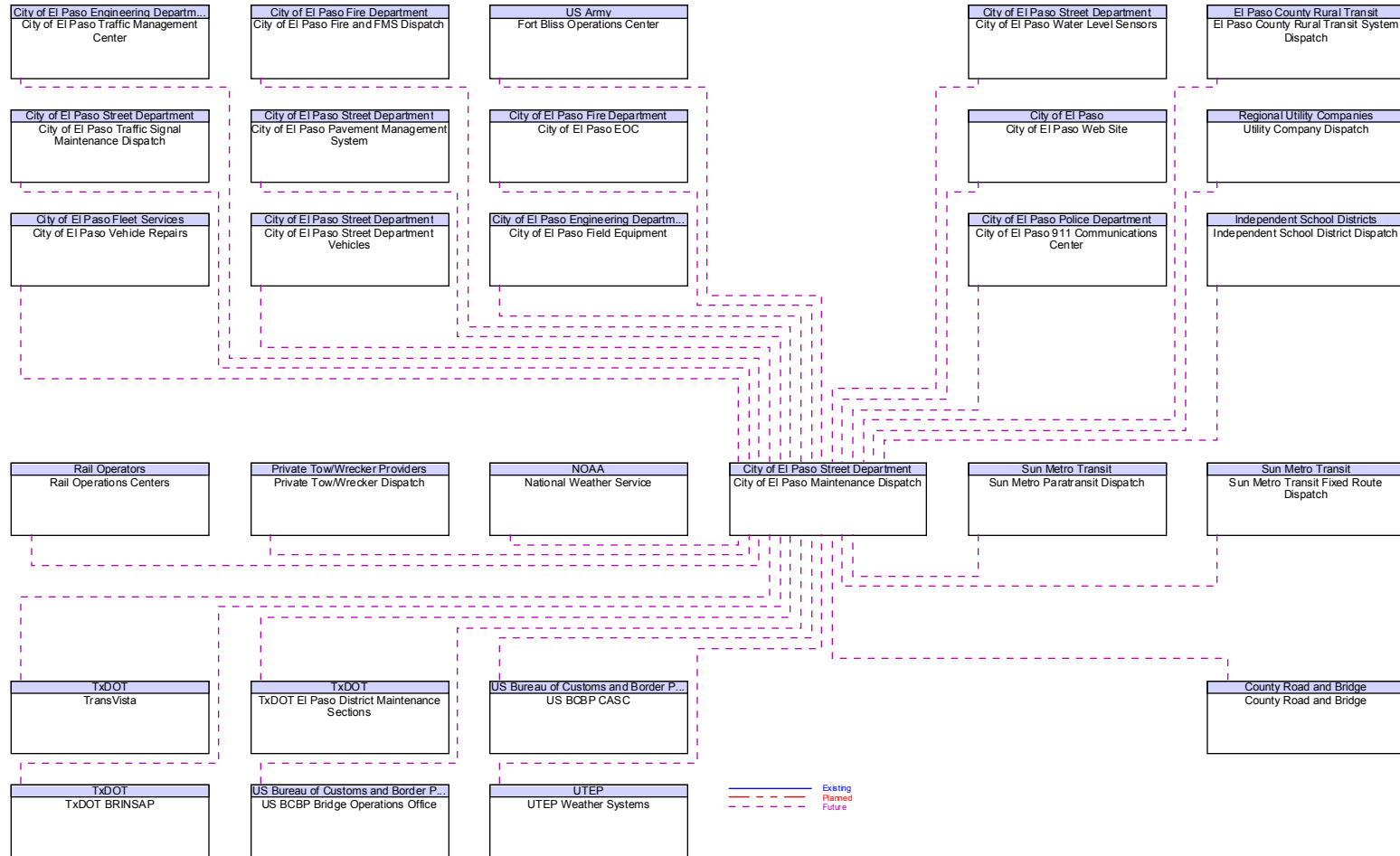




Figure B12 – City of El Paso Parking Meter Reader System Interfaces

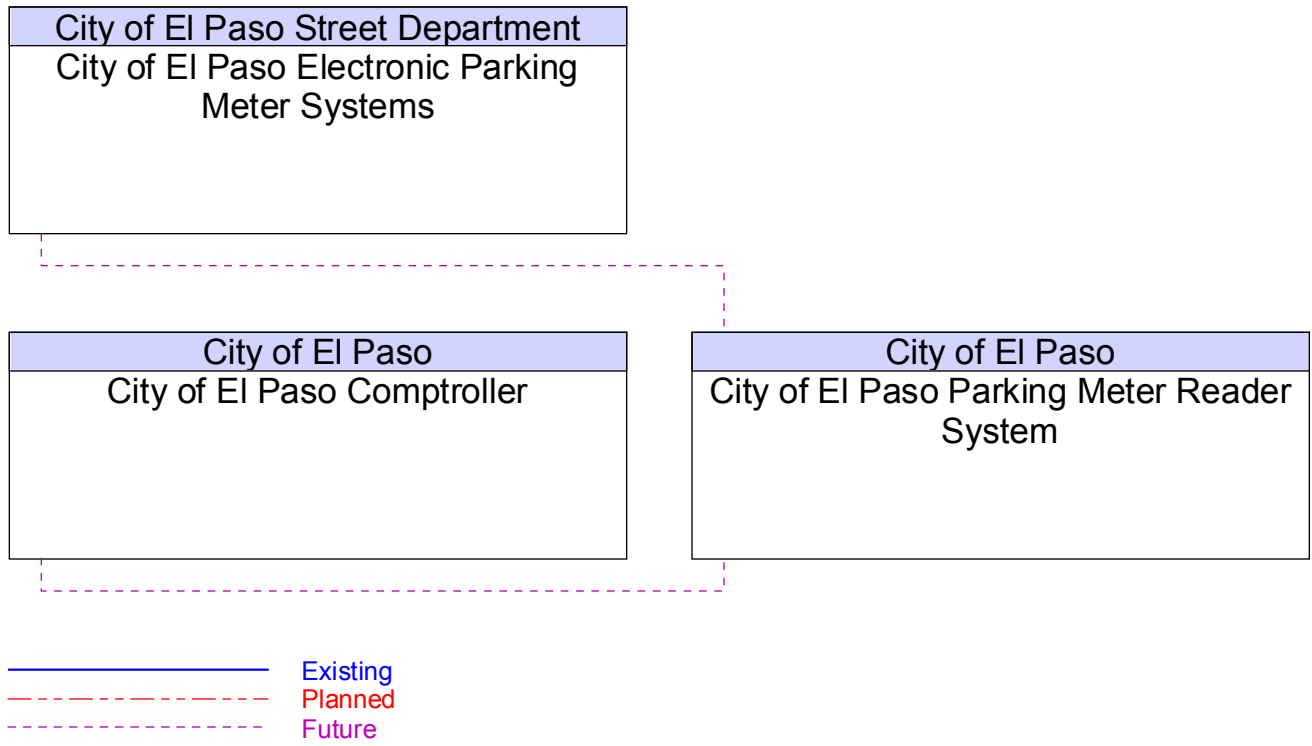




Figure B13 – City of El Paso Pavement Management System Interfaces

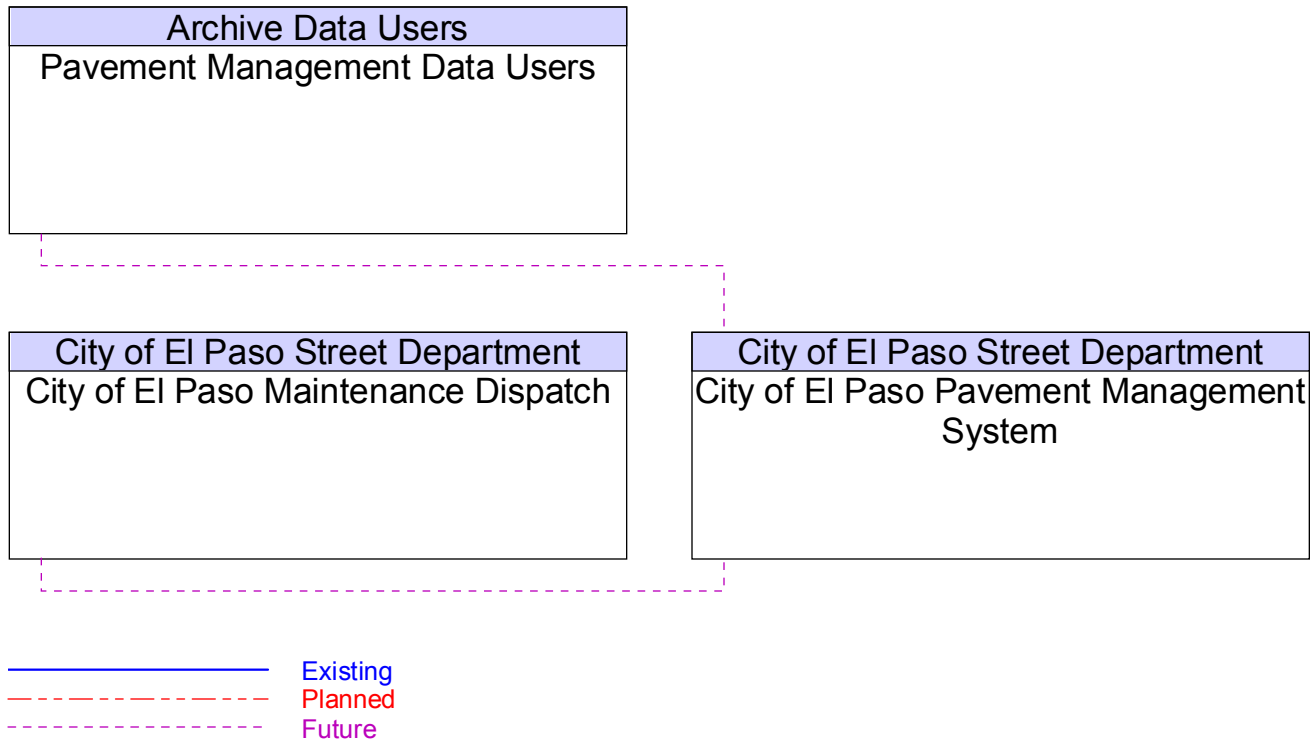




Figure B14 – City of El Paso Police Vehicles Interfaces

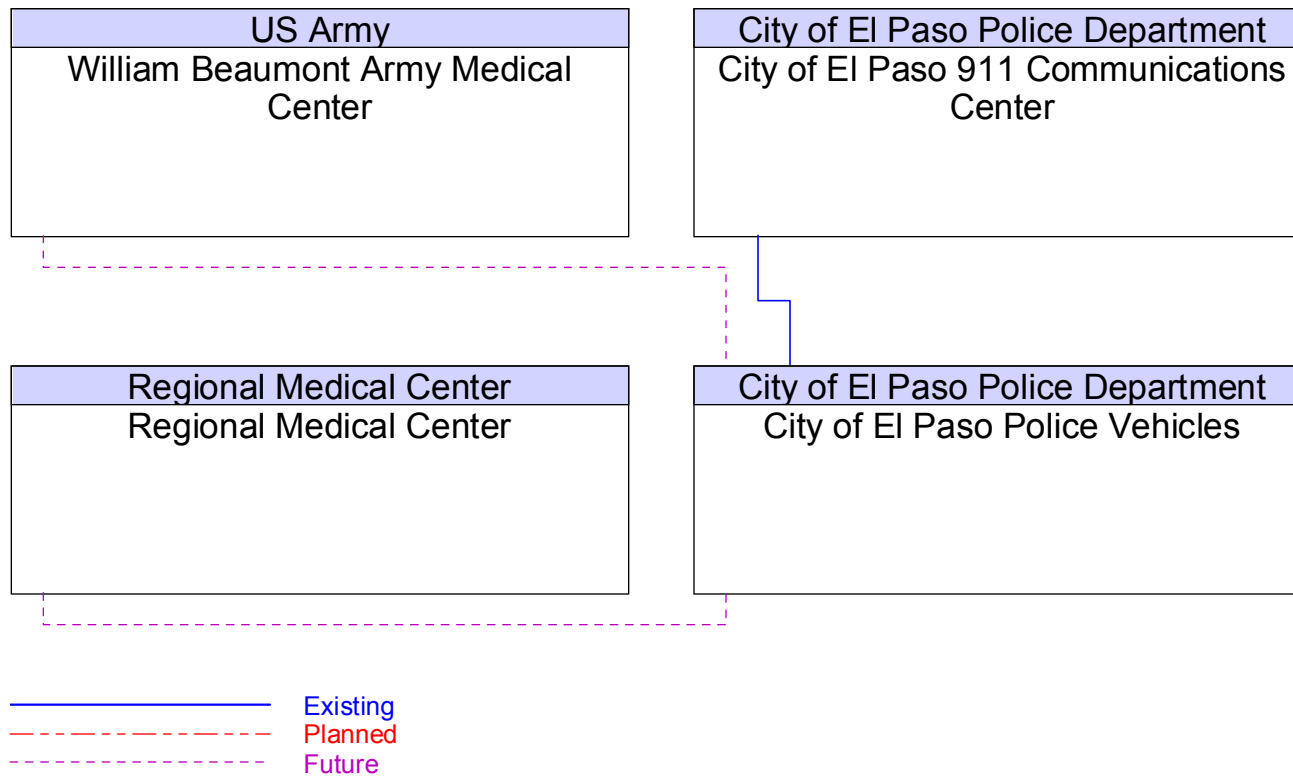




Figure B15 – City of El Paso Street Department Vehicles Interfaces

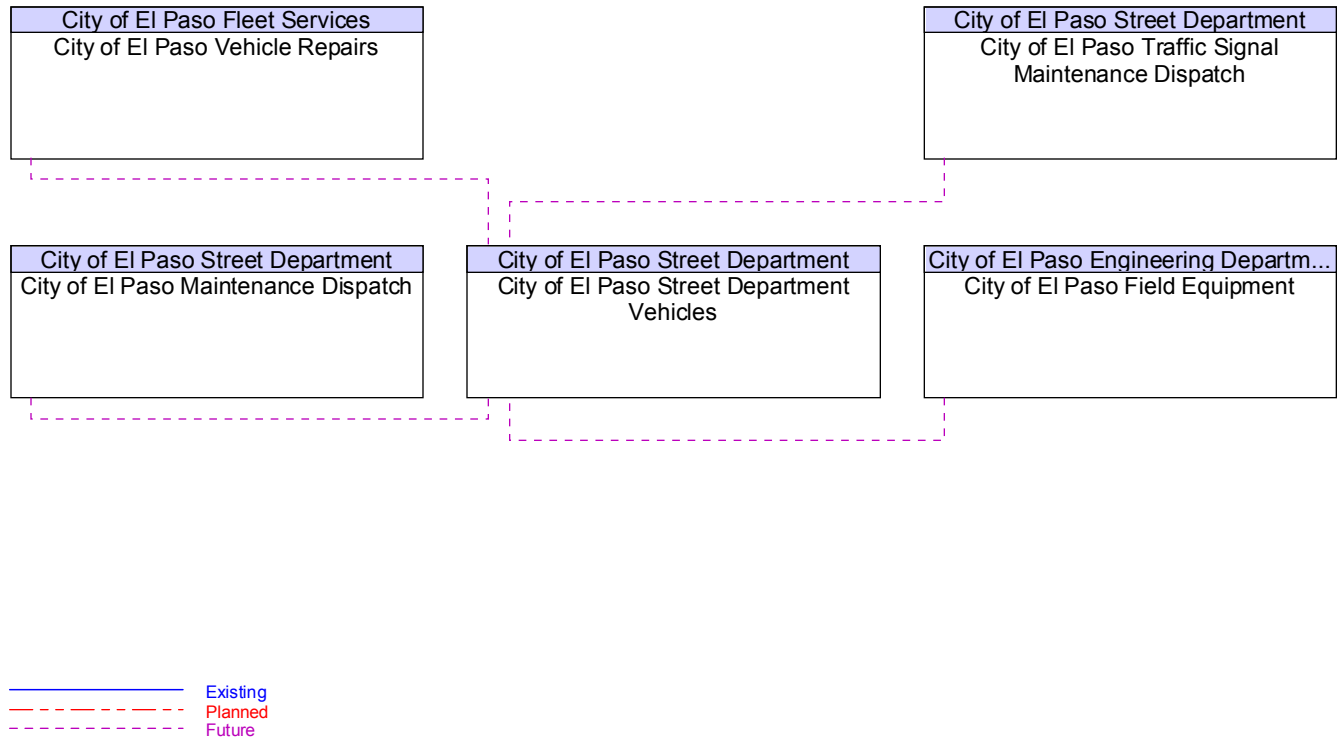


Figure B16 – City of El Paso Traffic Engineering Interfaces

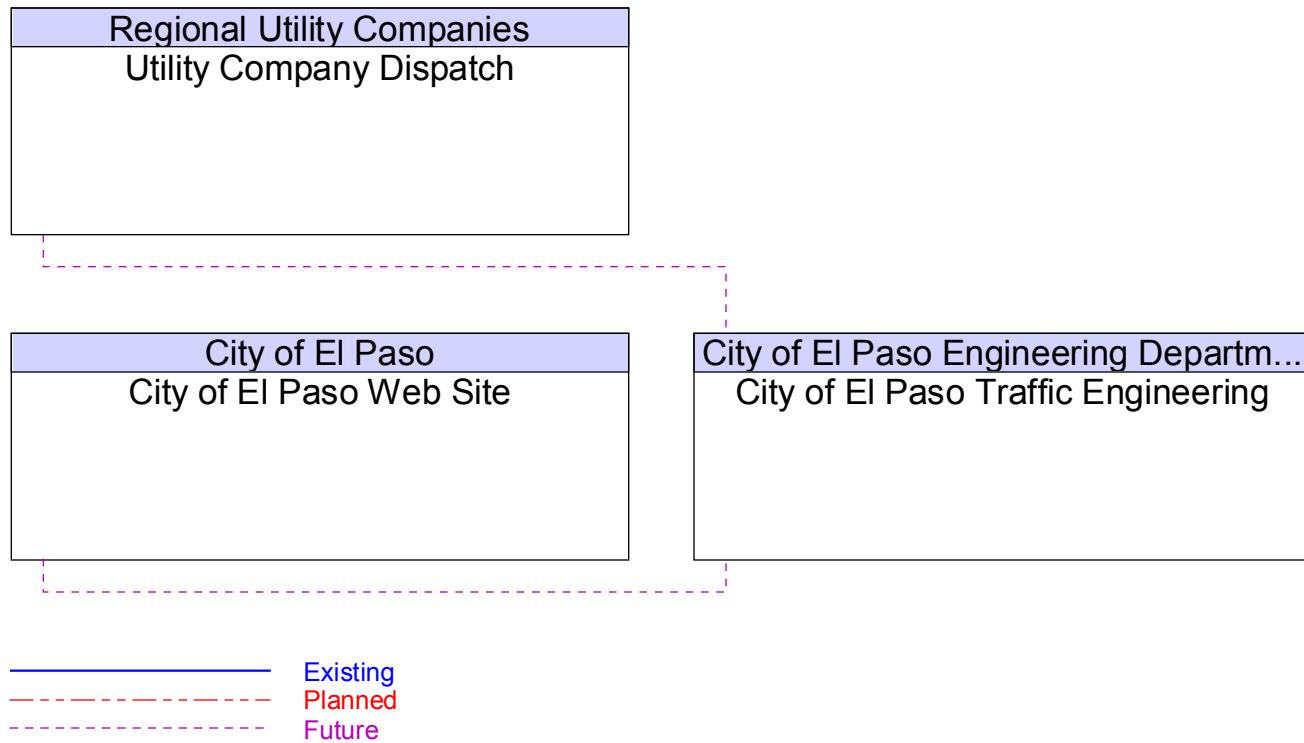




Figure B17 – City of El Paso Traffic Management Center Interfaces

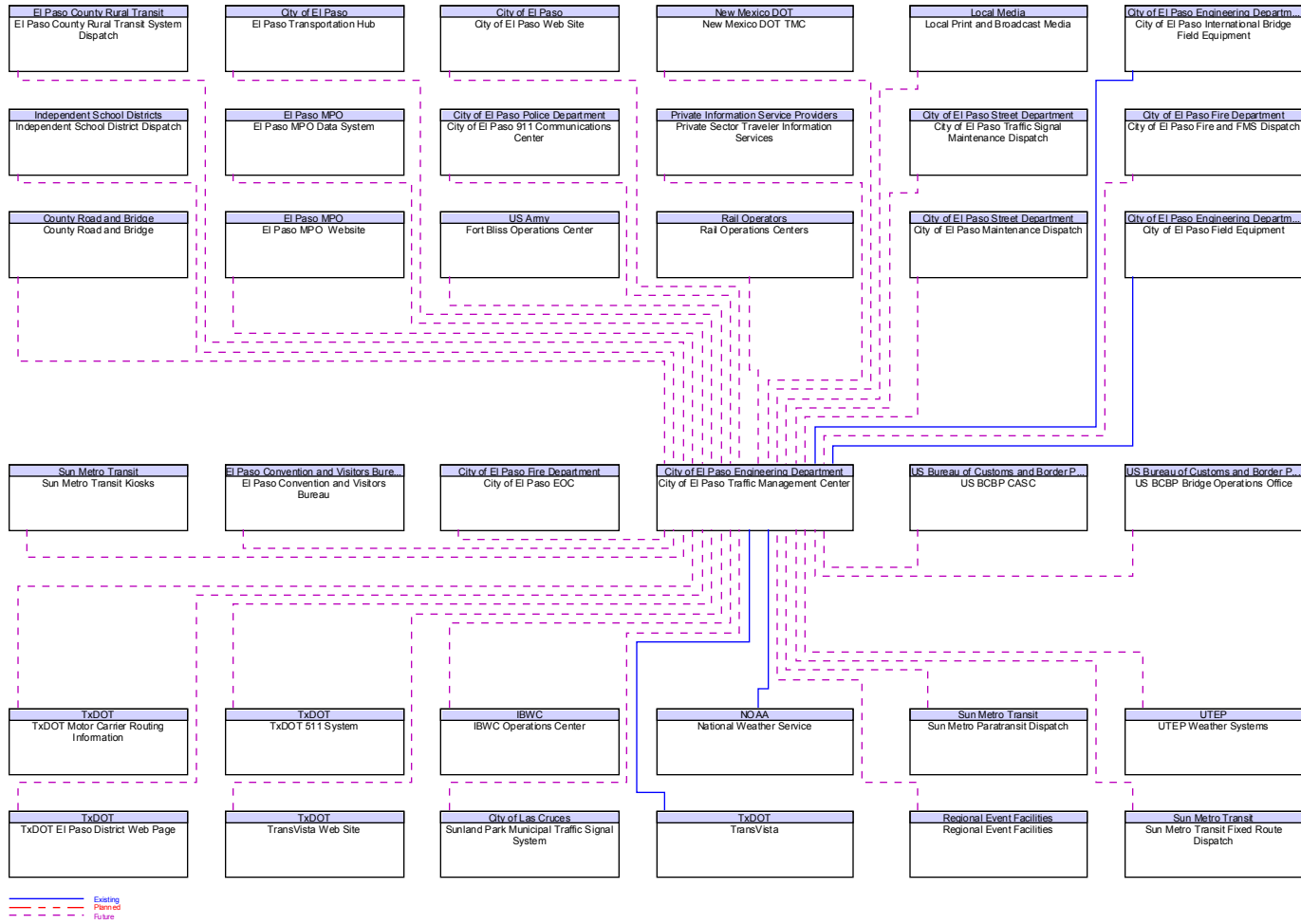


Figure B18 – City of El Paso Traffic Signal Maintenance Dispatch Interfaces

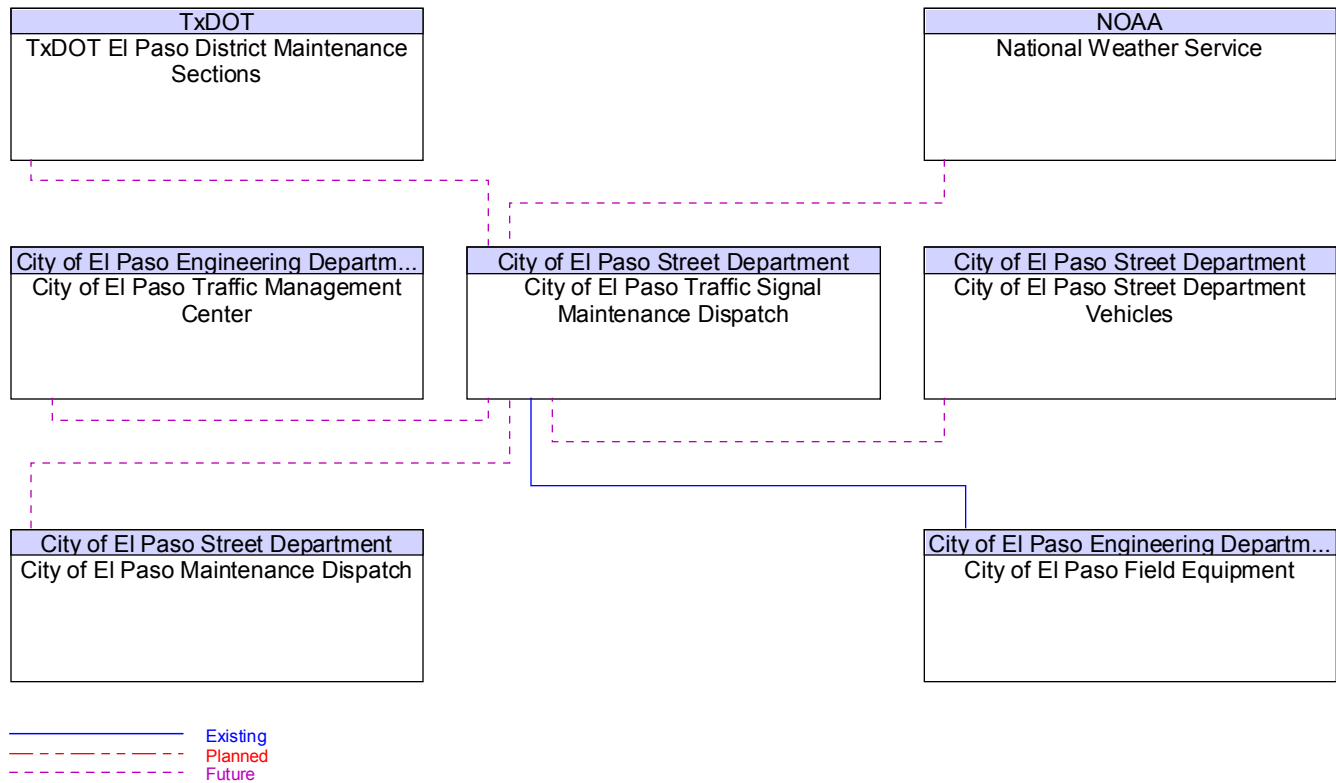




Figure B19 – City of El Paso Vehicle Repairs Interfaces

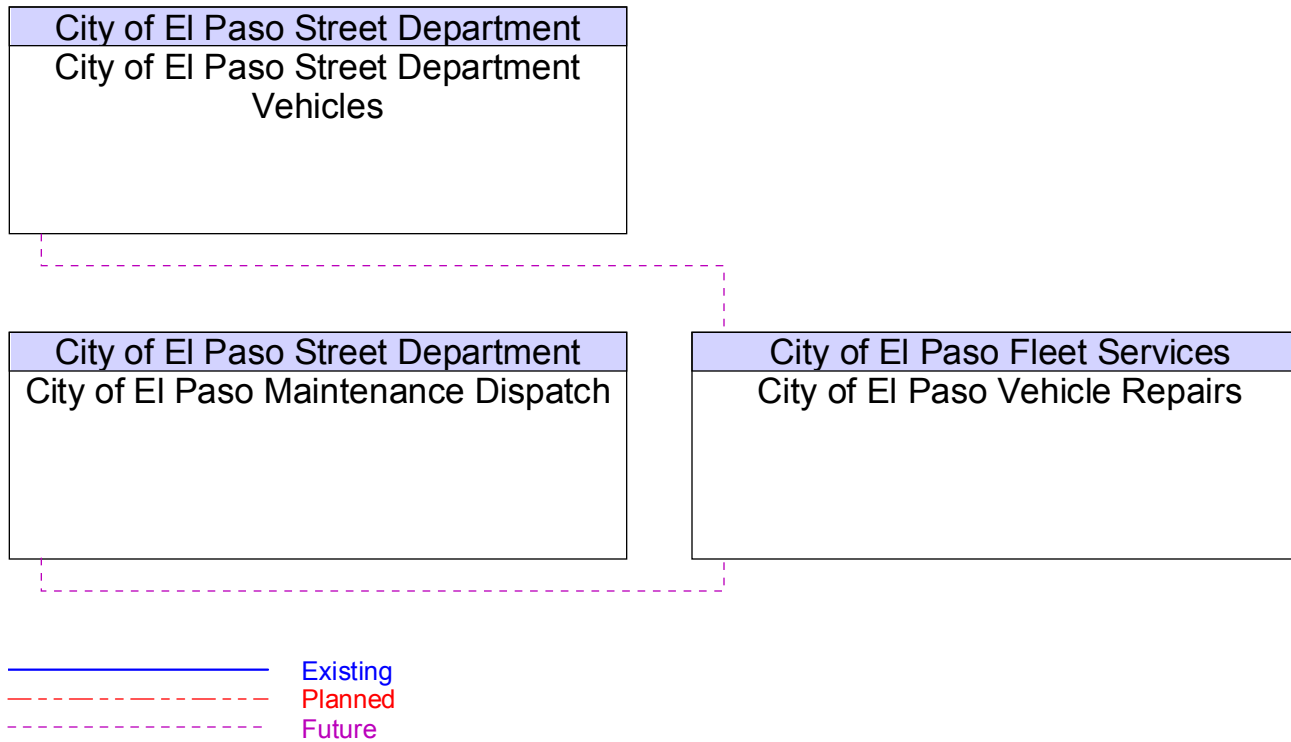


Figure B20 – City of El Paso Water Level Sensors Interfaces

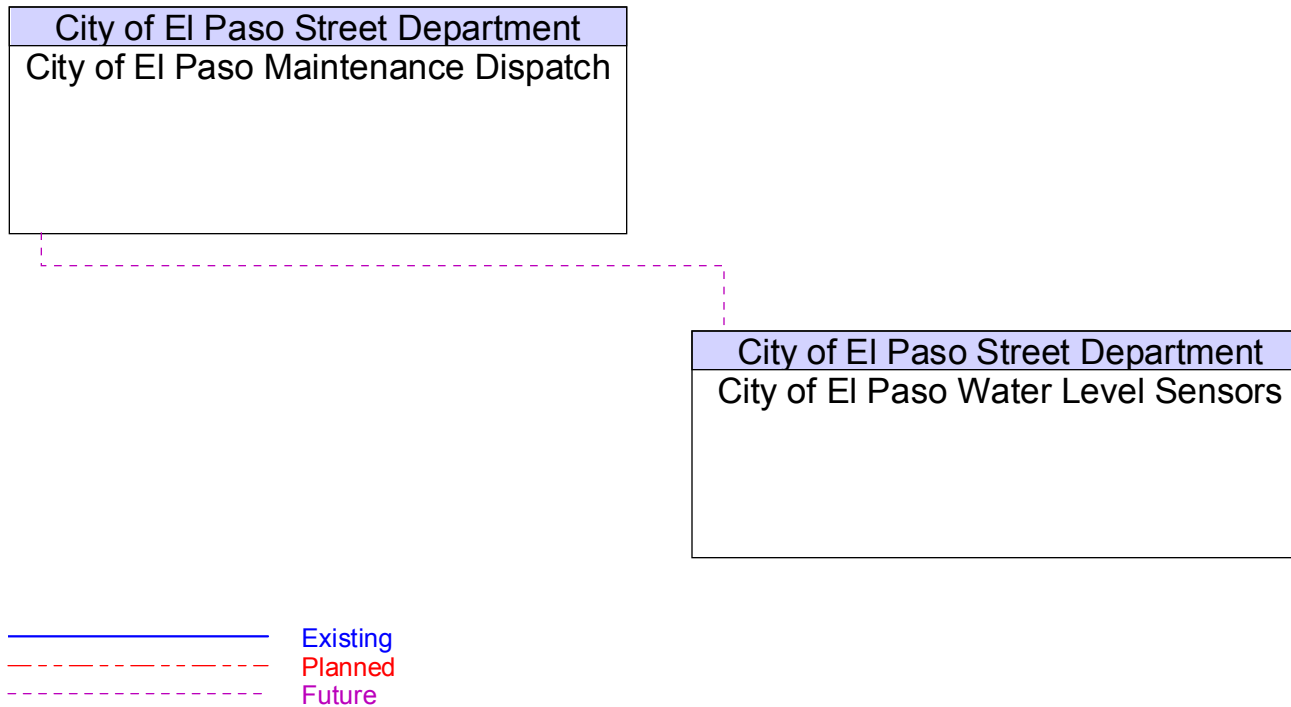




Figure B21 – City of El Paso Web Site Interfaces

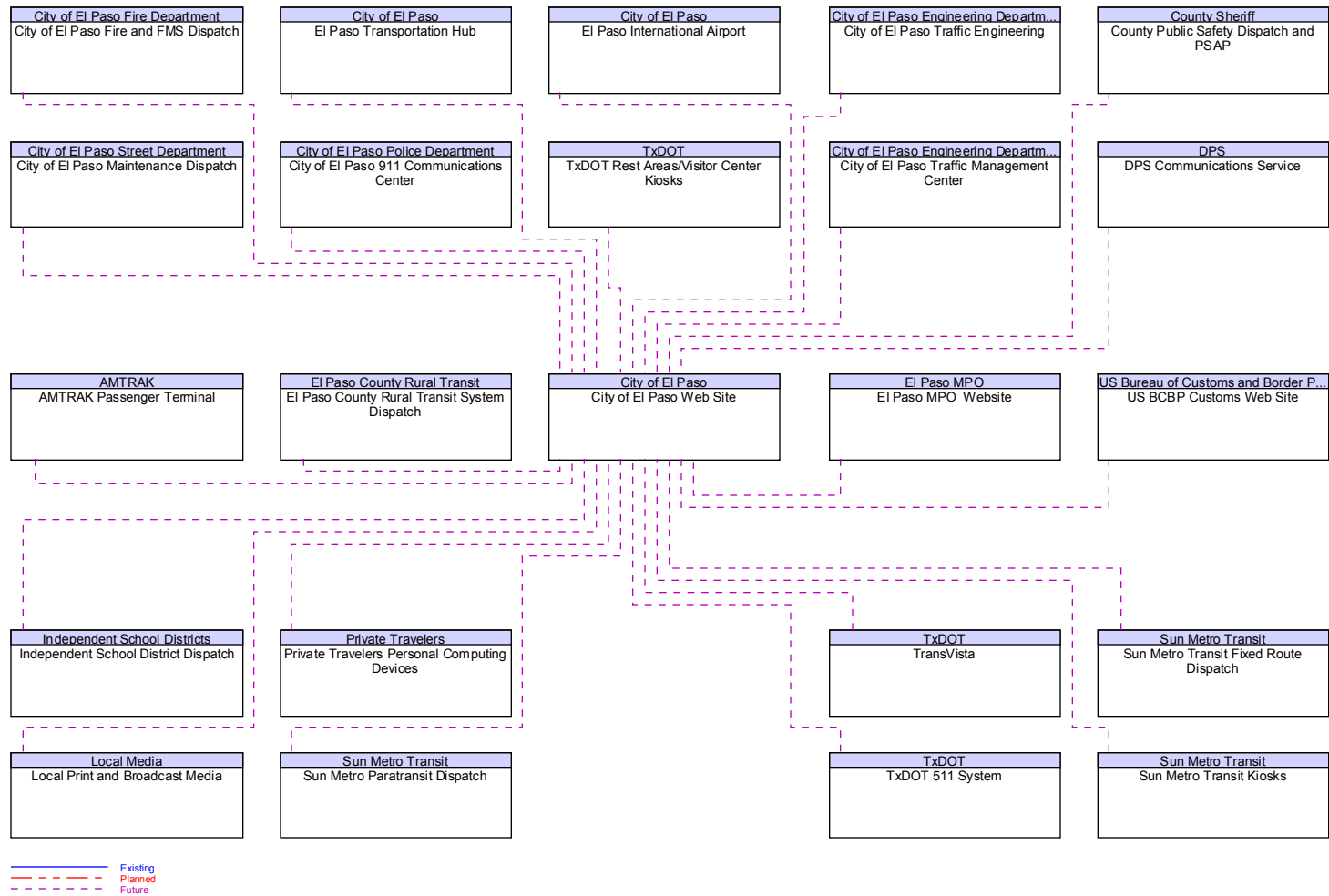




Figure B22 – Commercial Vehicle Operator Systems Interfaces

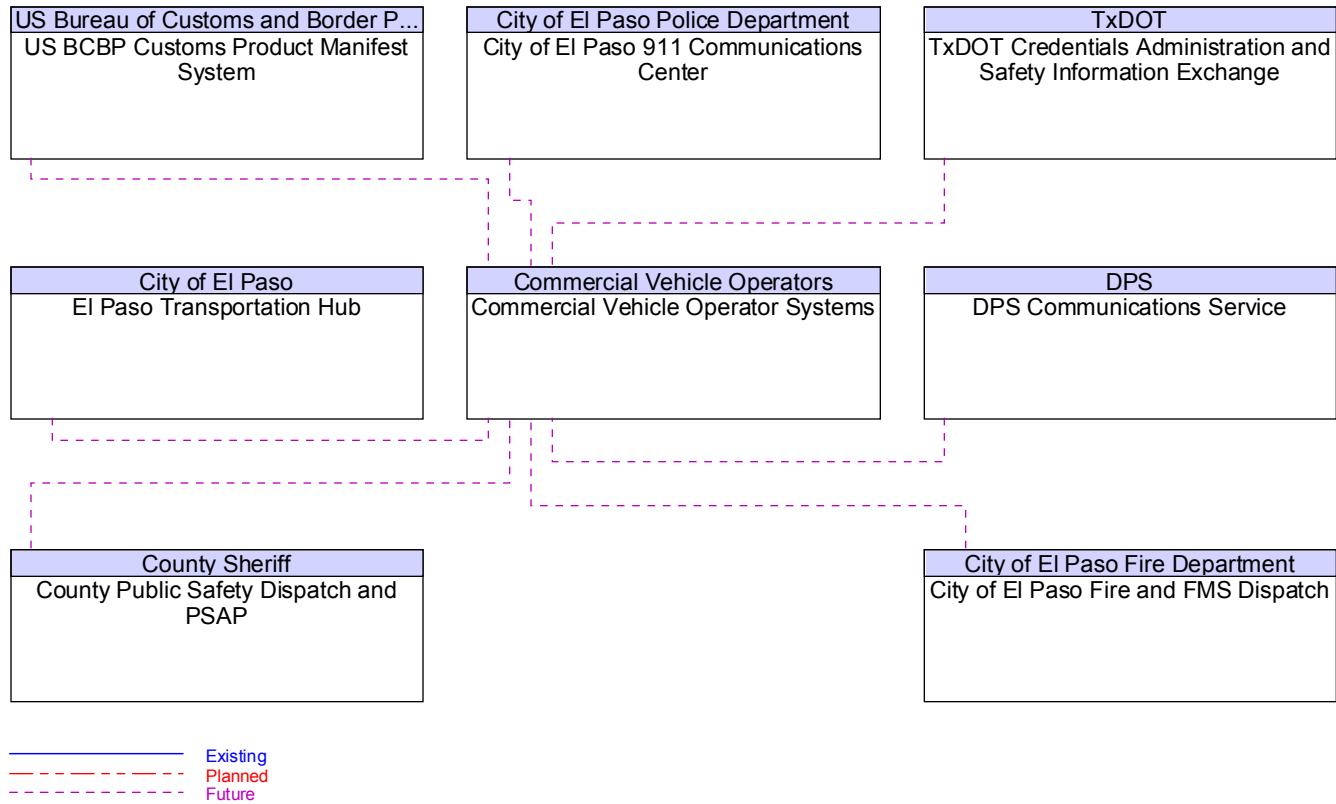


Figure B23 – Commercial Vehicles Interfaces

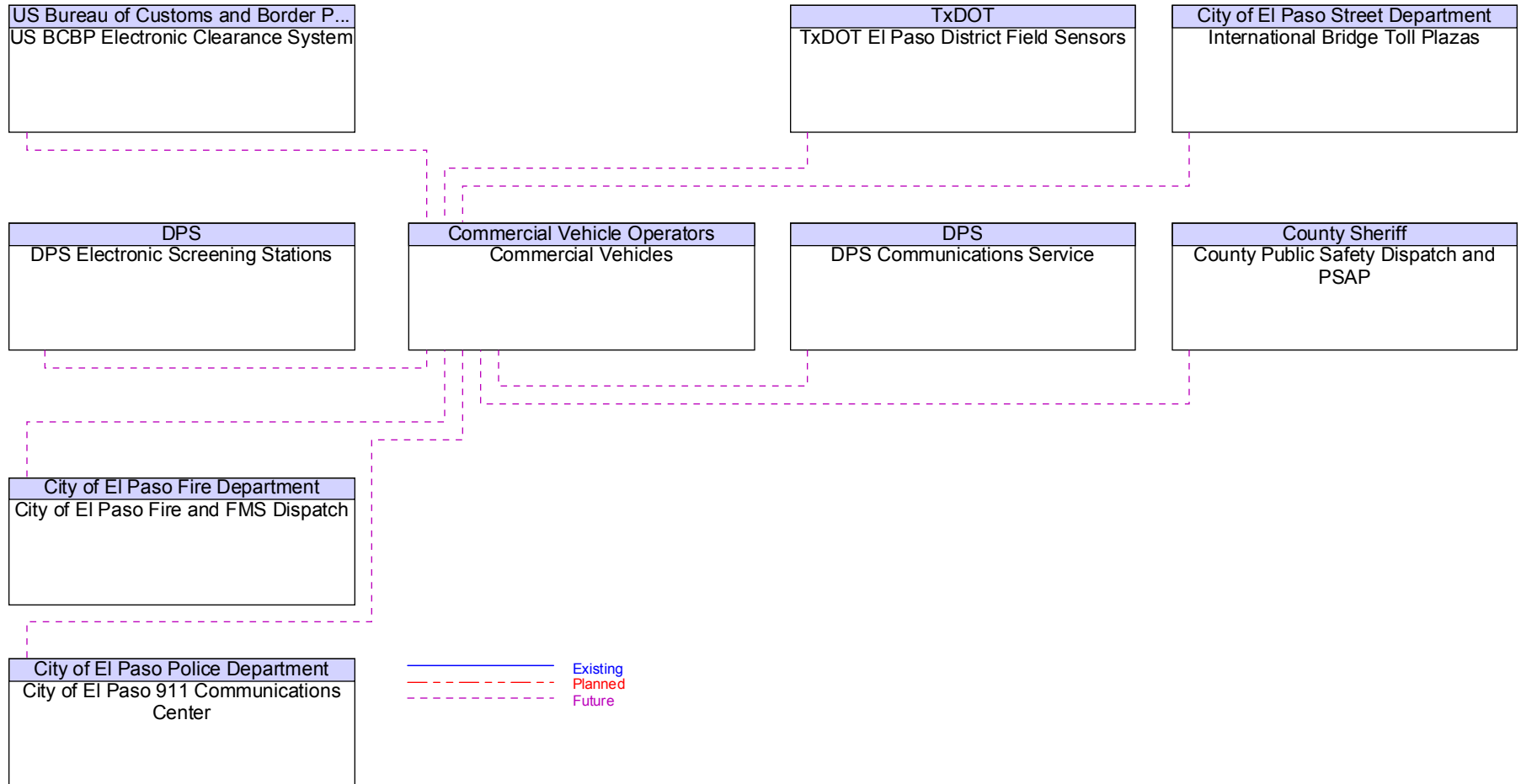


Figure B24 – Correctional Facilities Operations Interfaces

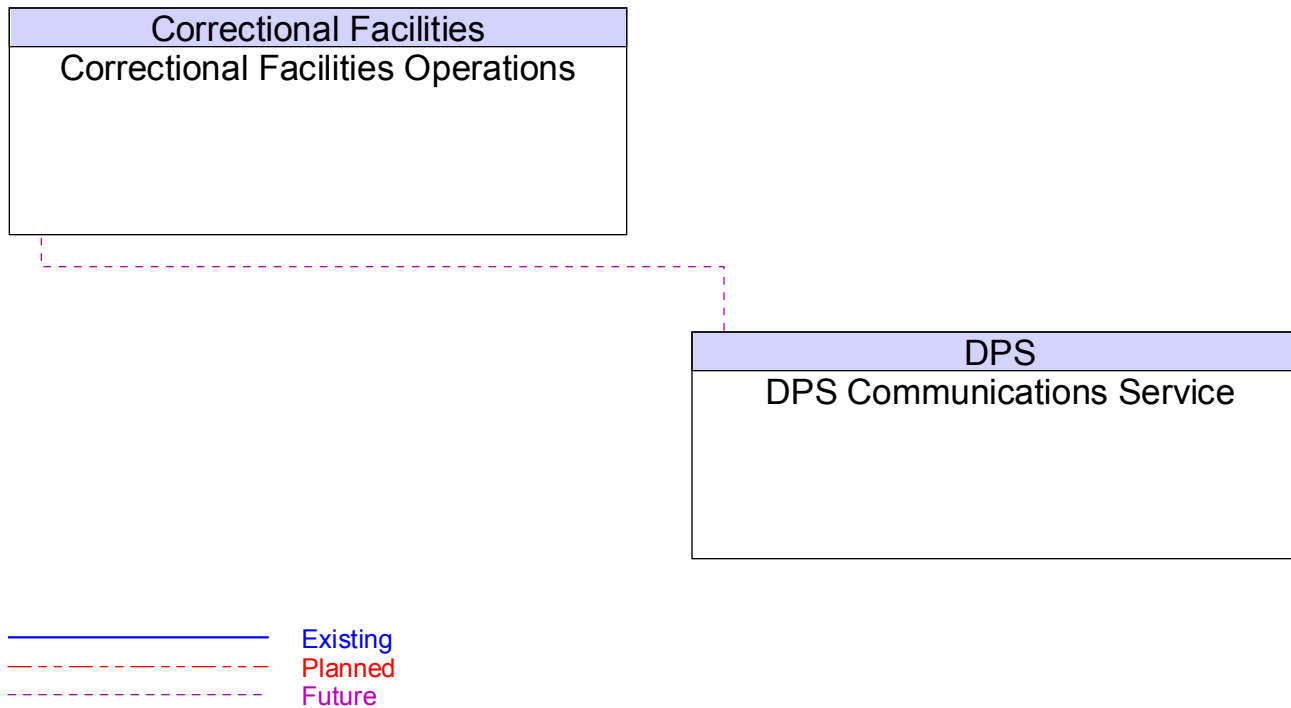


Figure B25 – County Public Safety Dispatch and PSAP Interfaces

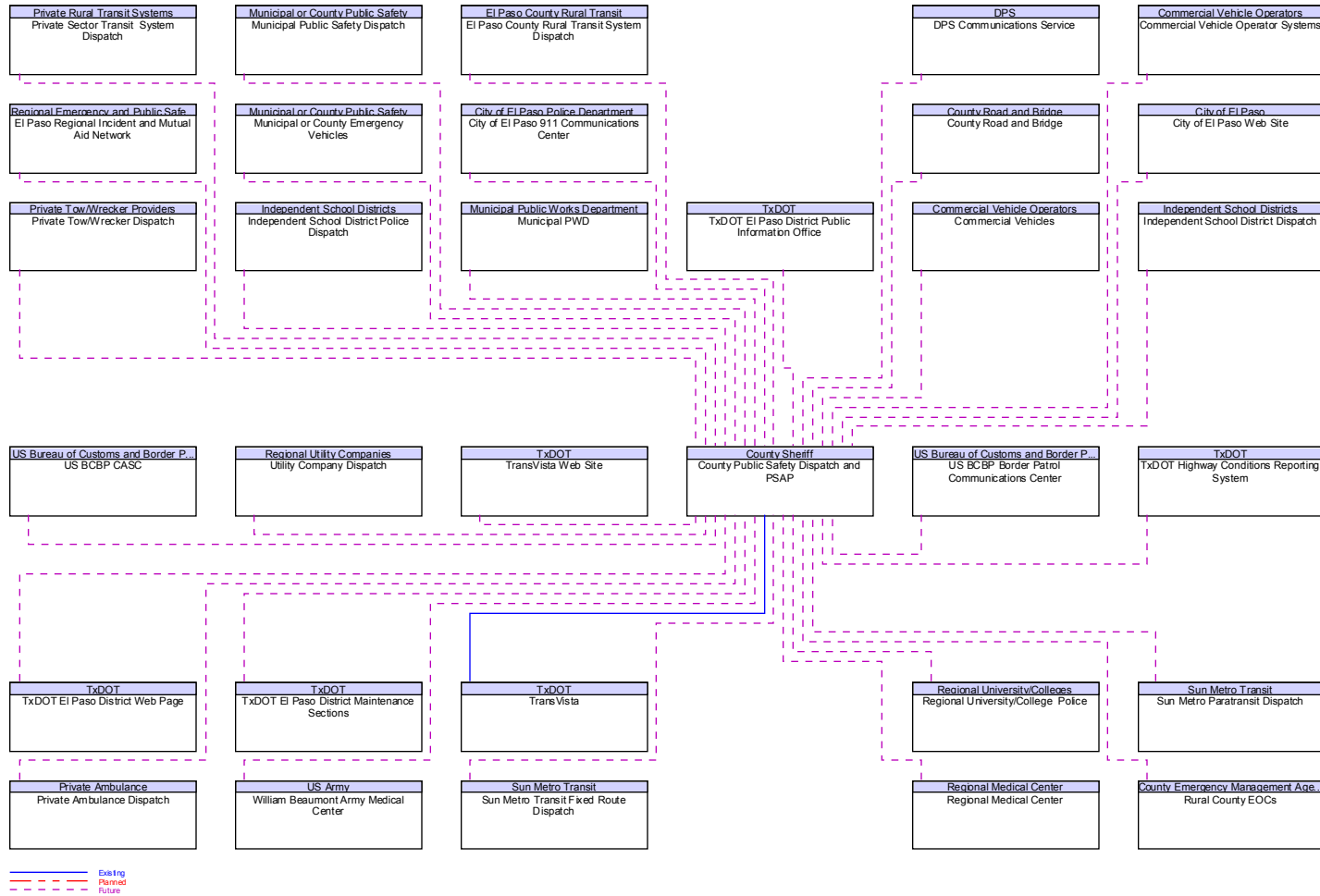


Figure B26 – County Road and Bridge Interfaces

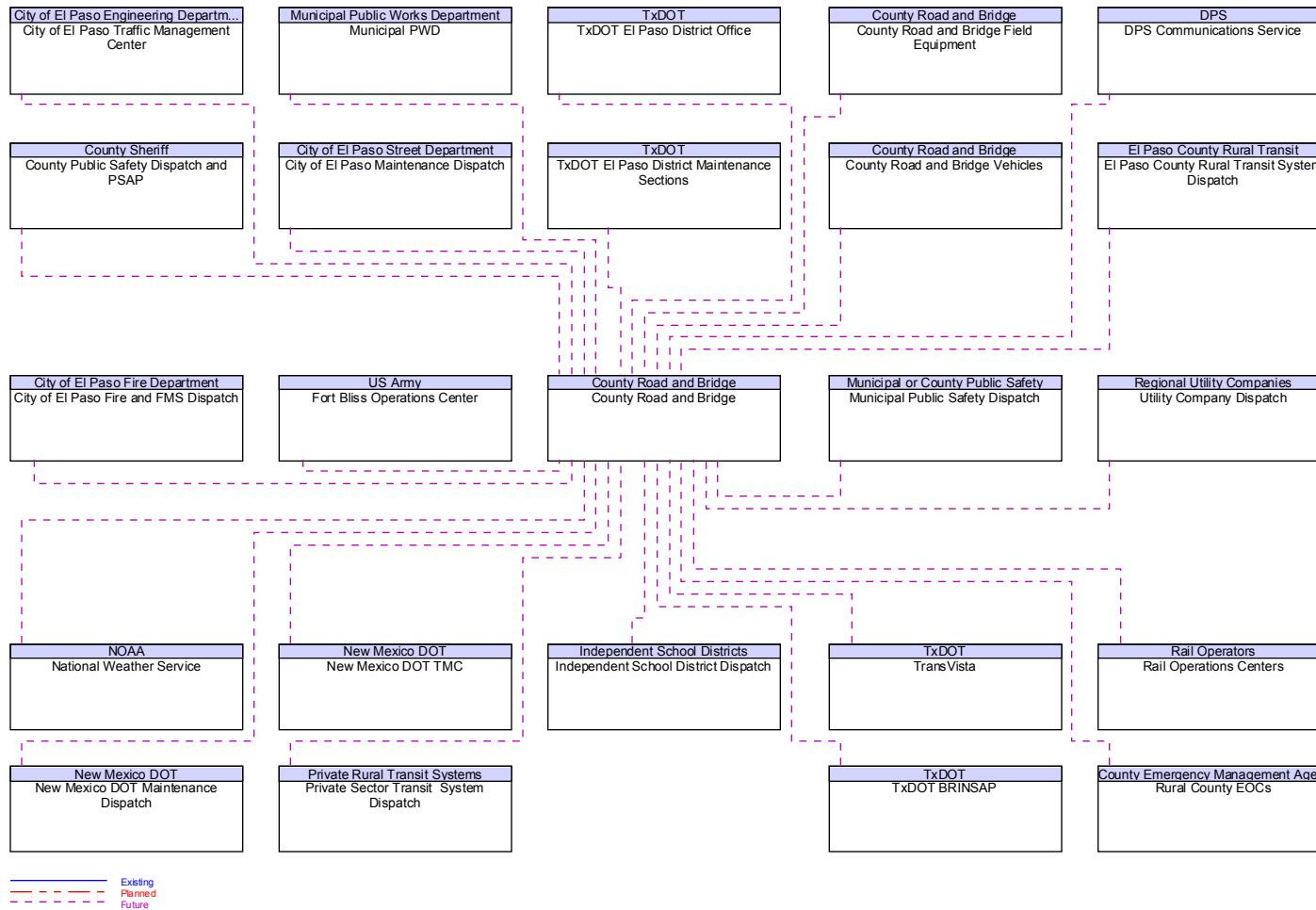


Figure B27 – County Road and Bridge Field Equipment Interfaces

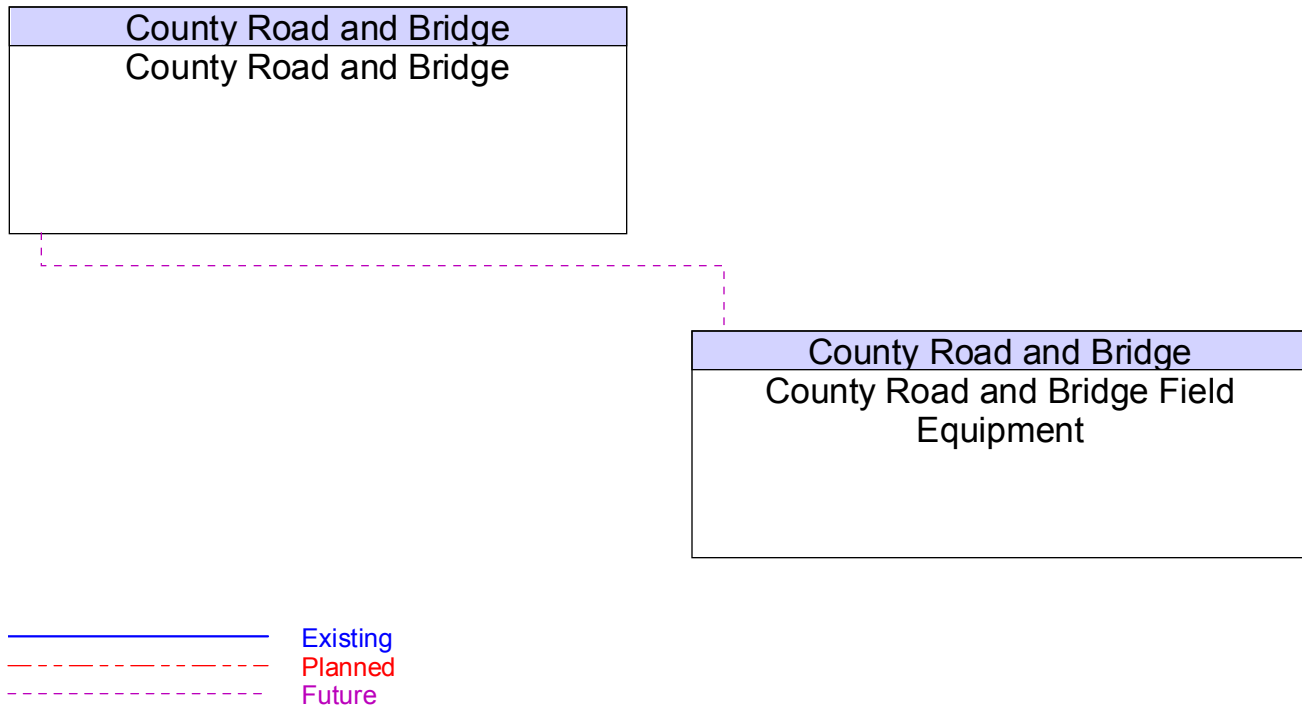


Figure B28 – County Road and Bridge Vehicles Interfaces

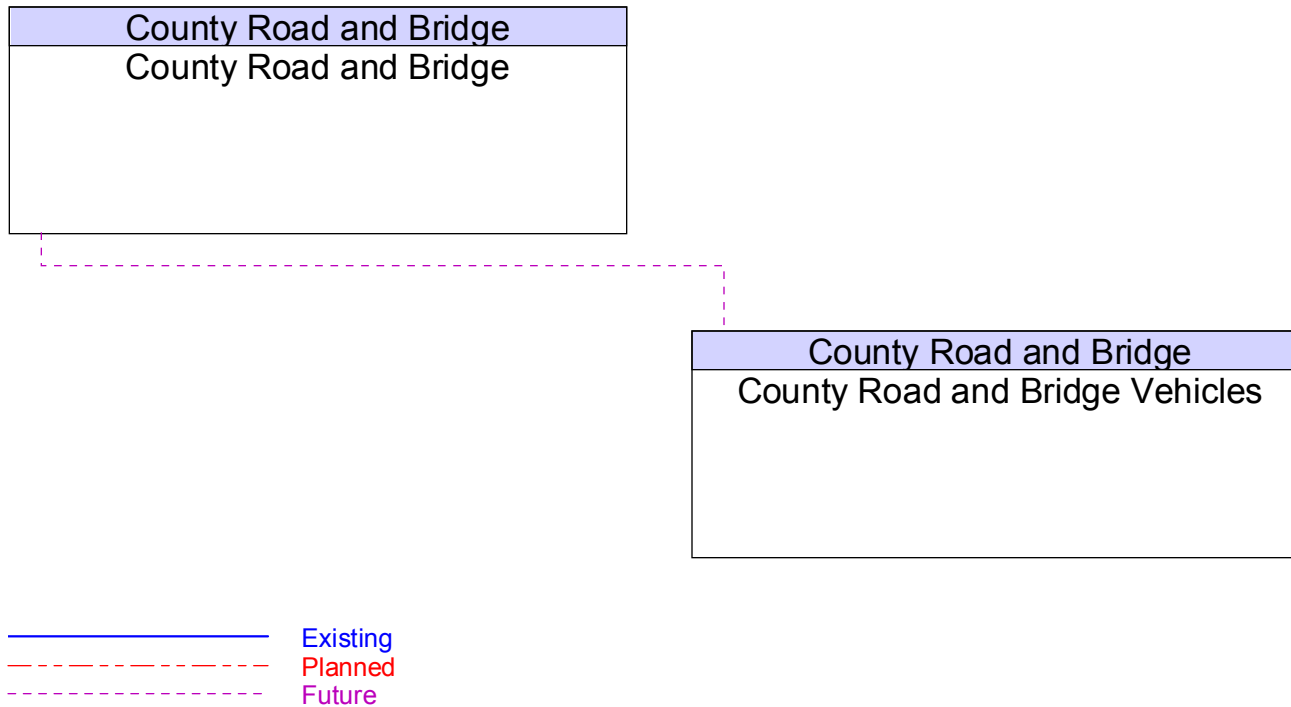


Figure B29 – Crash Data Users Interfaces

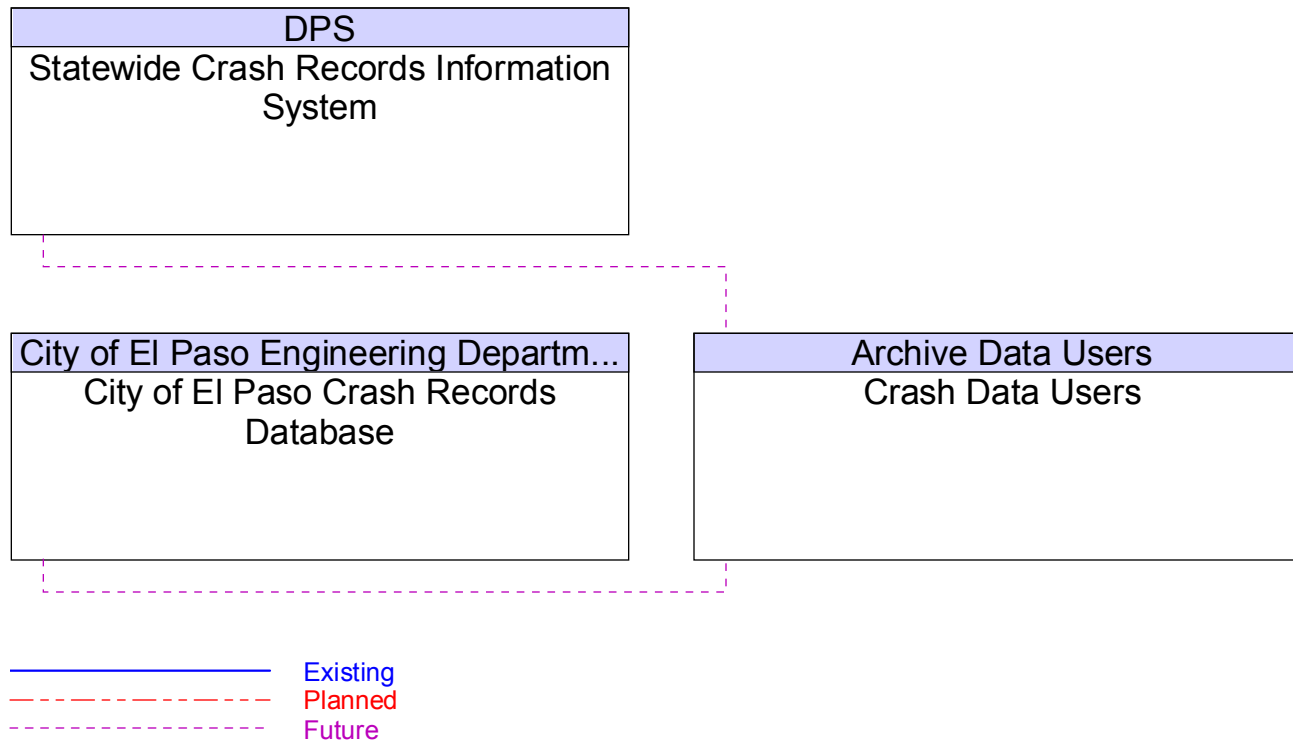


Figure B30 – DPS Vehicles Interfaces

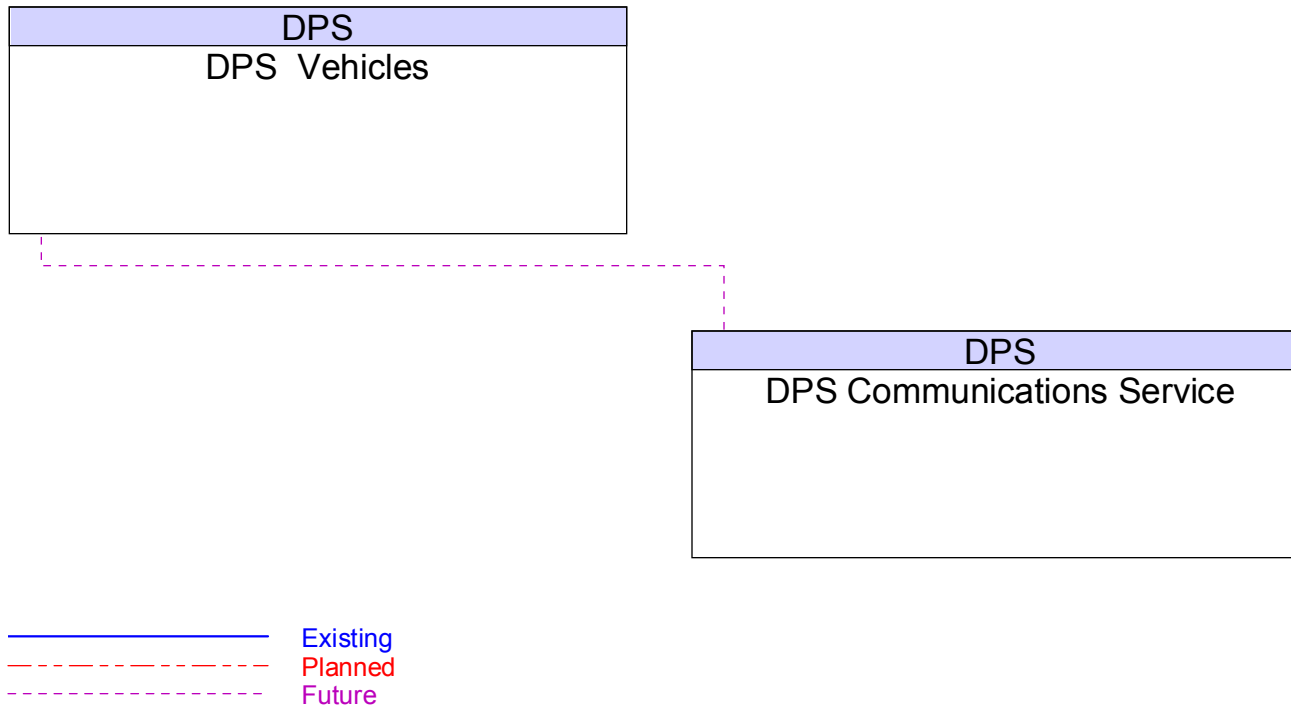


Figure B31 – DPS Administration Interfaces

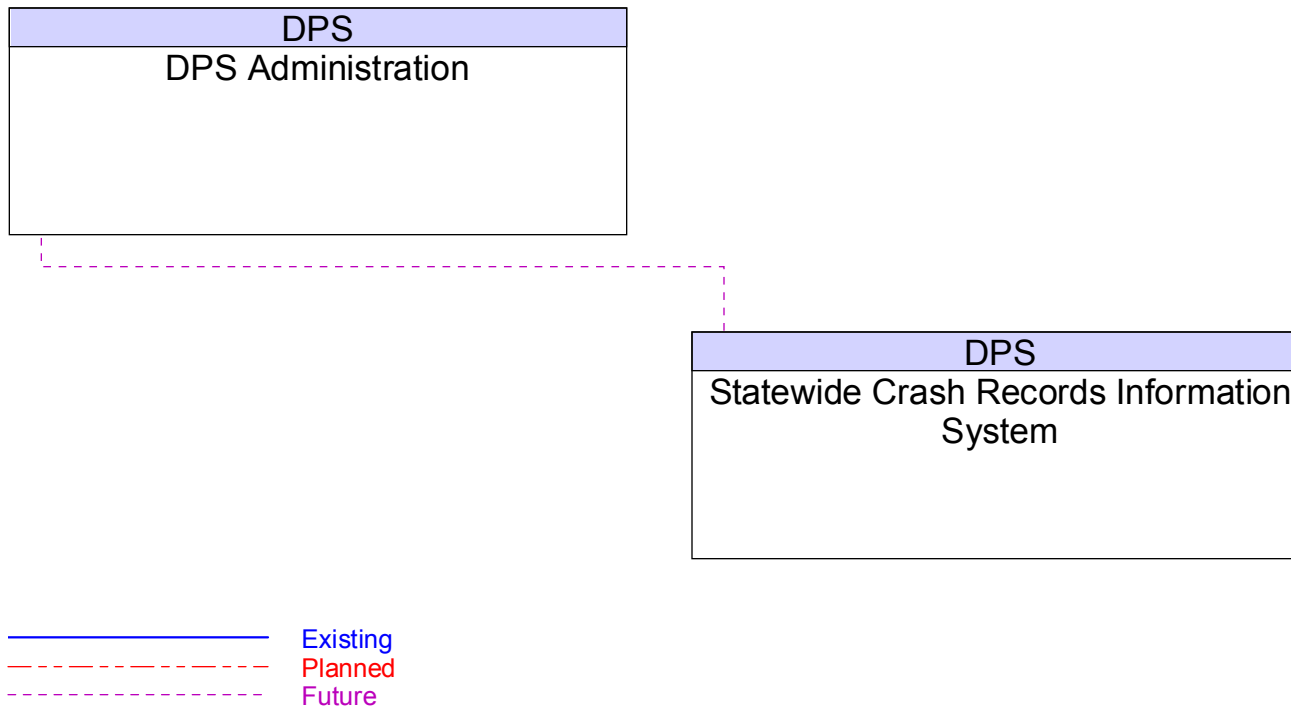


Figure B32 – DPS Communications Service Interfaces

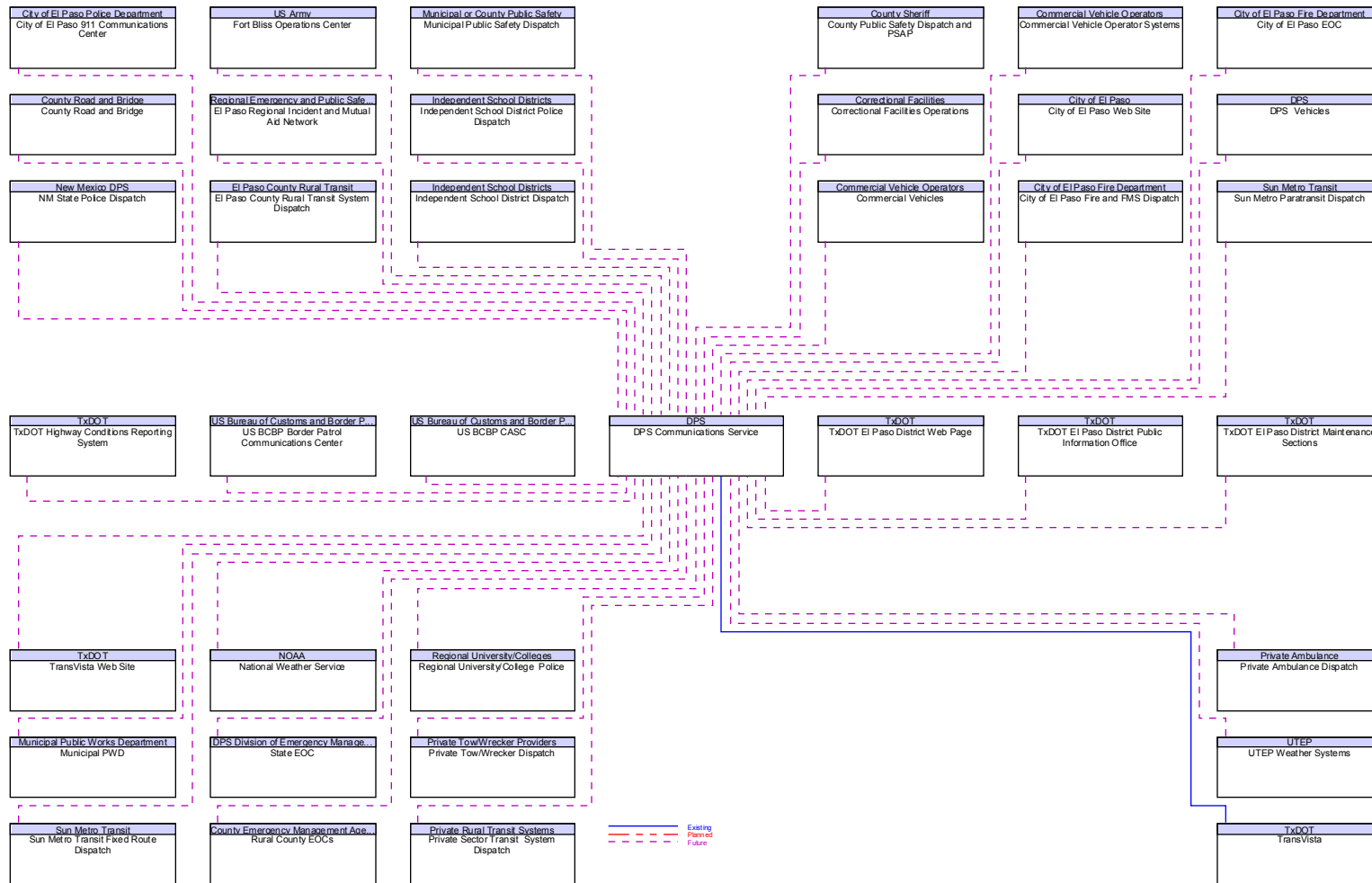


Figure B33 – DPS Electronic Screening Stations Interfaces

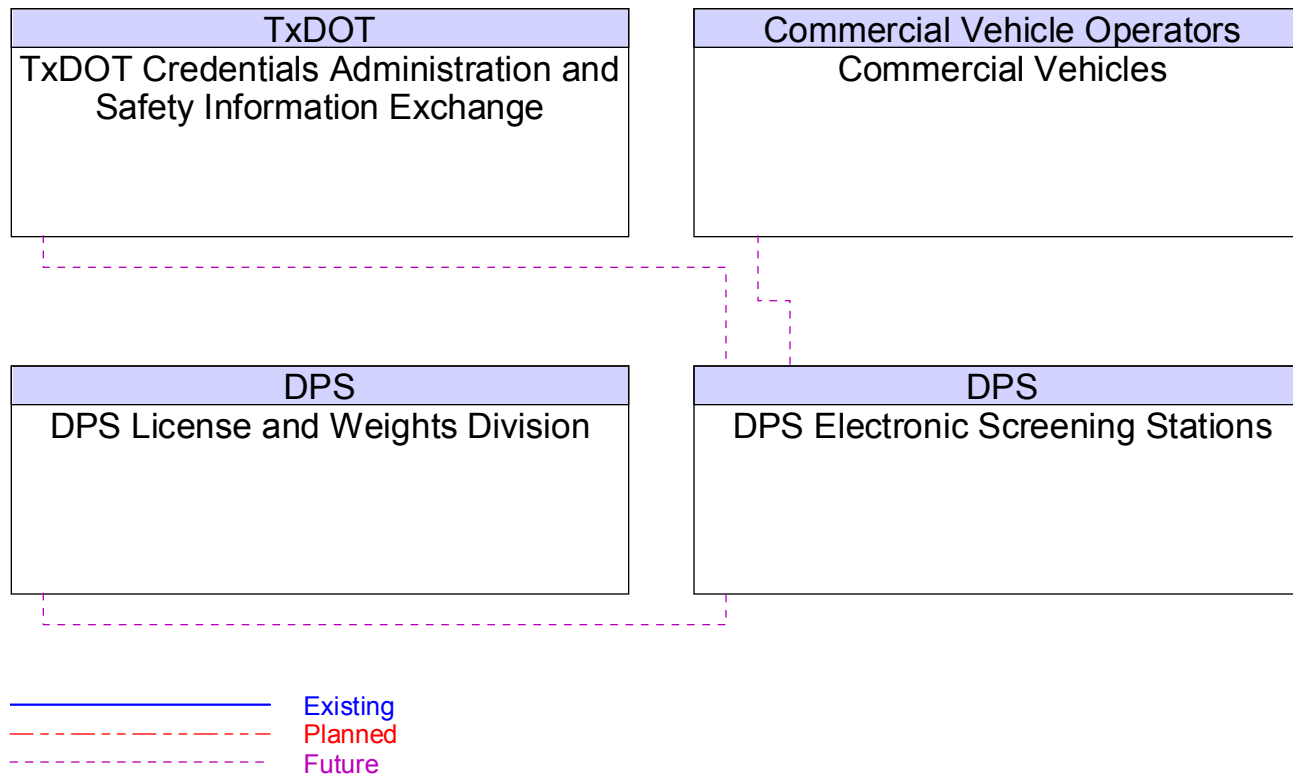


Figure B34 – DPS License and Weights Division Interfaces

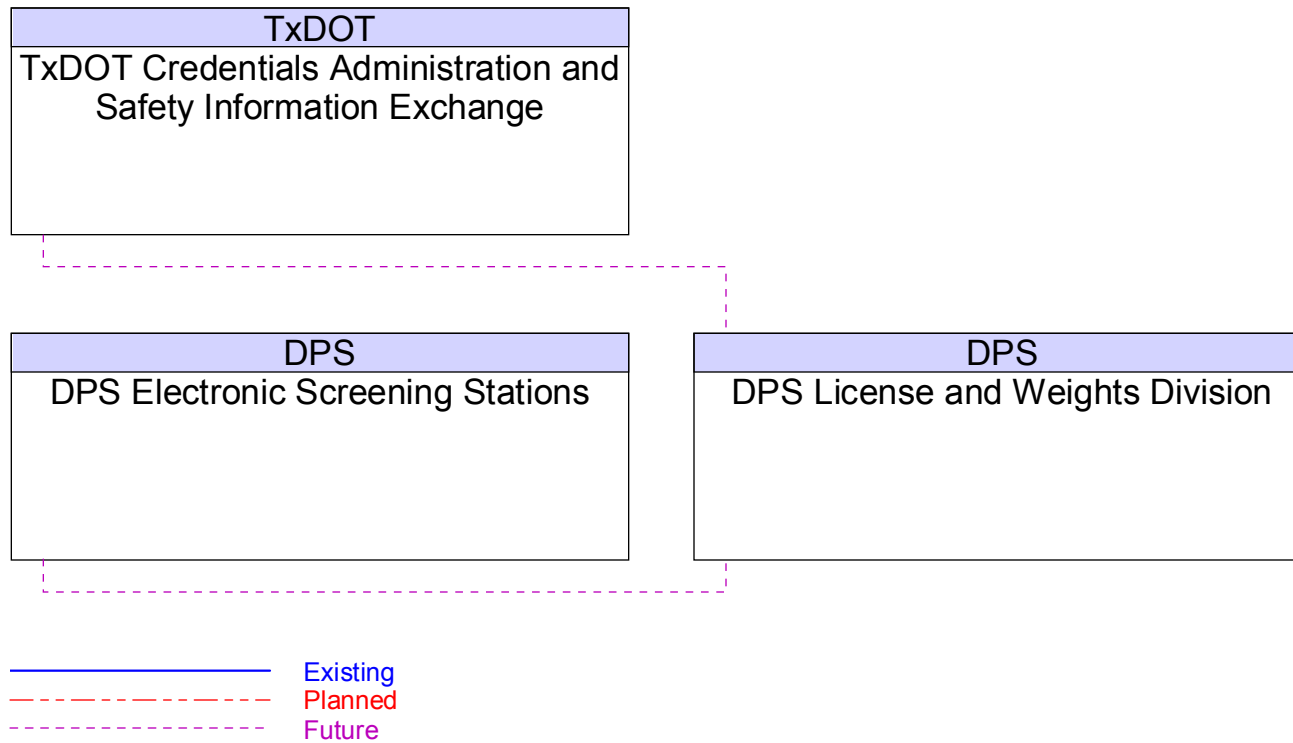




Figure B35 – El Paso Convention and Visitors Bureau Interfaces

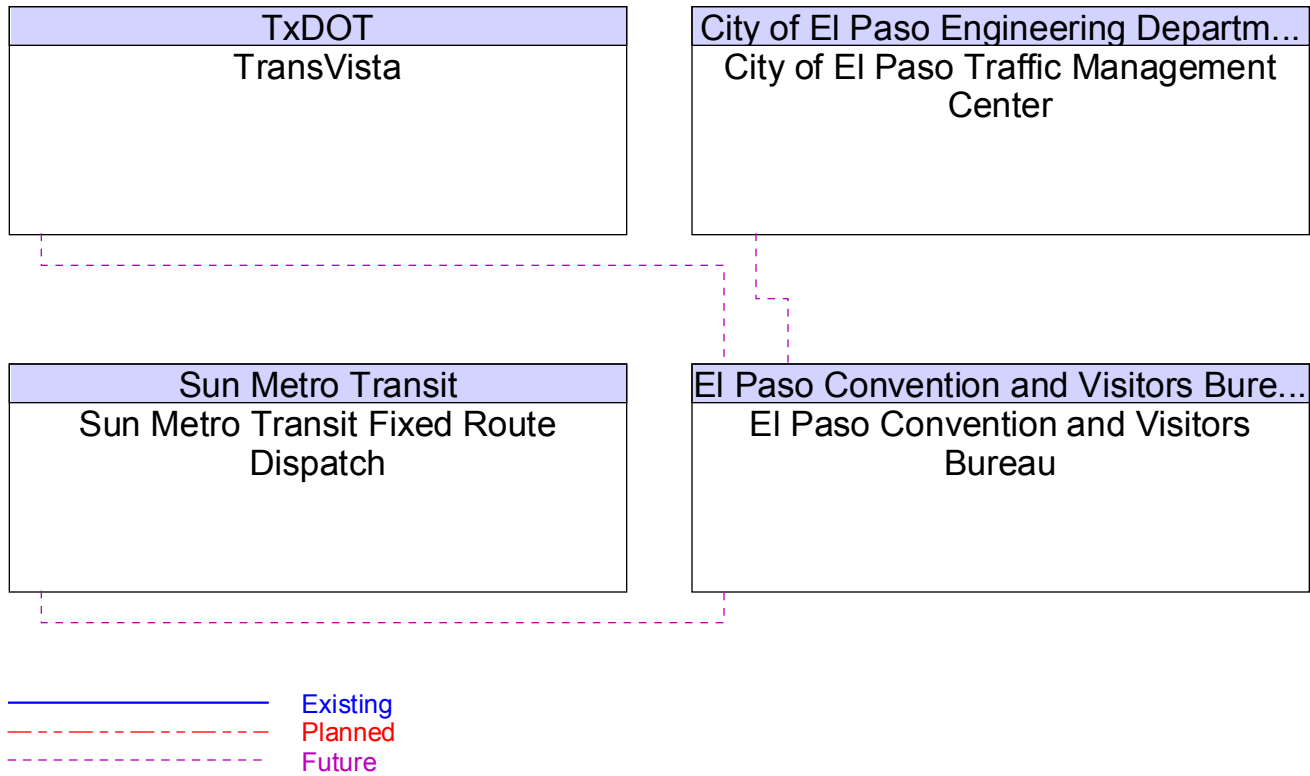


Figure B36 – El Paso County Rural Transit System Dispatch Interfaces

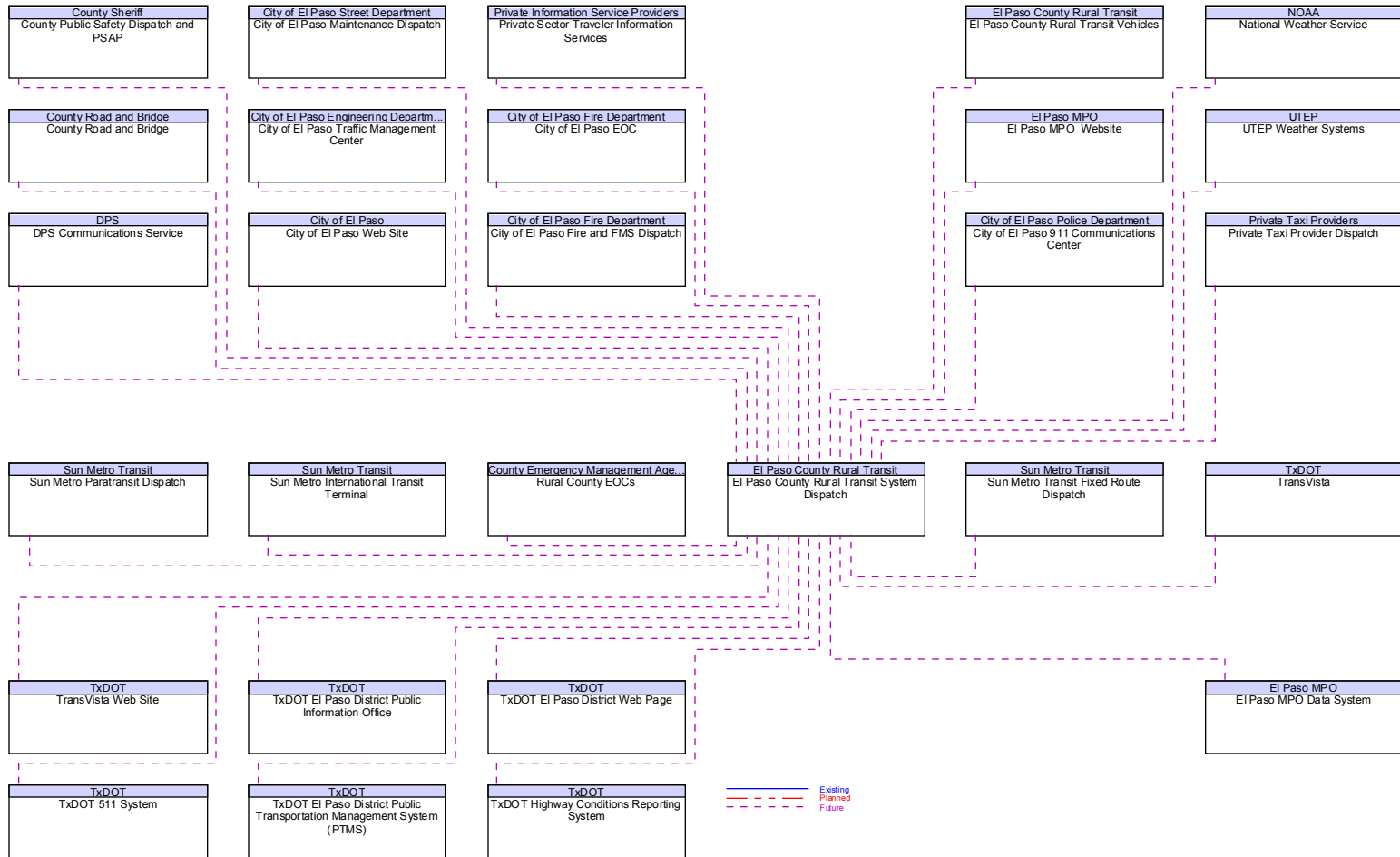


Figure B37 – El Paso County Rural Transit Vehicles Interfaces

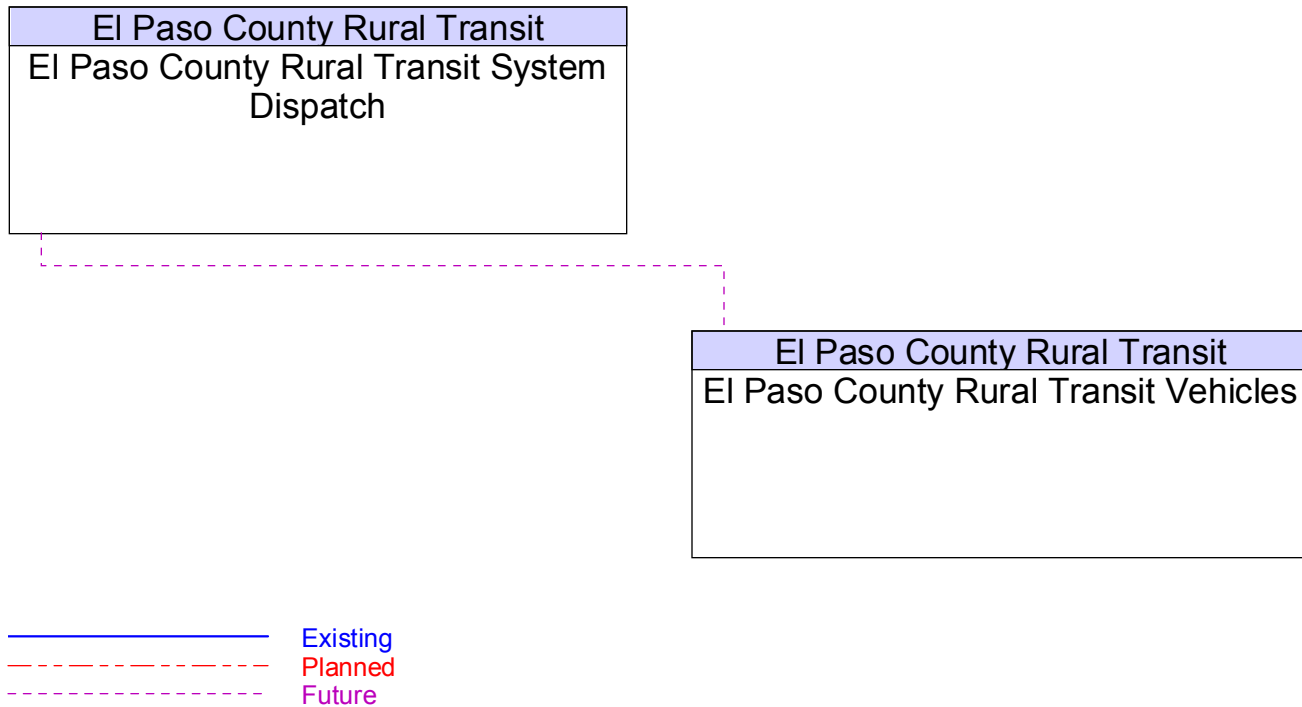




Figure B38 – El Paso International Airport Interfaces

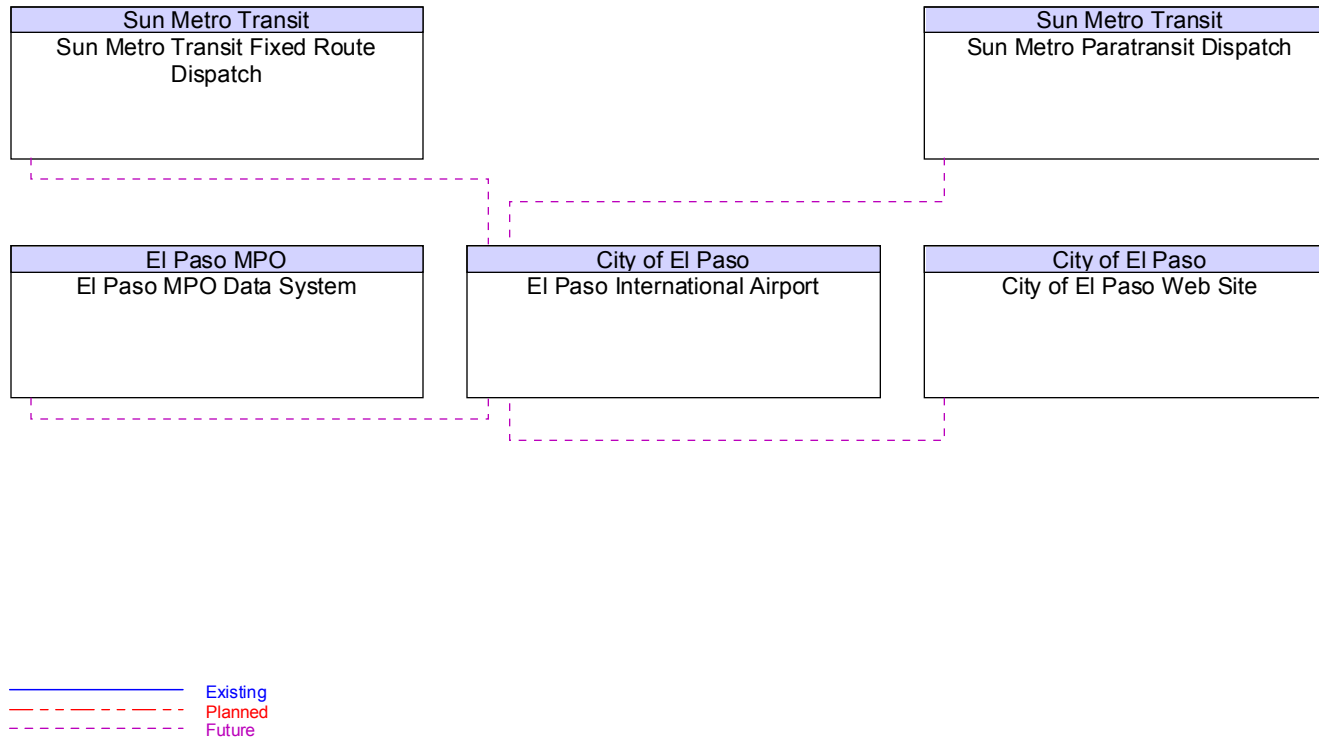


Figure B39 – El Paso MPO Website Interfaces

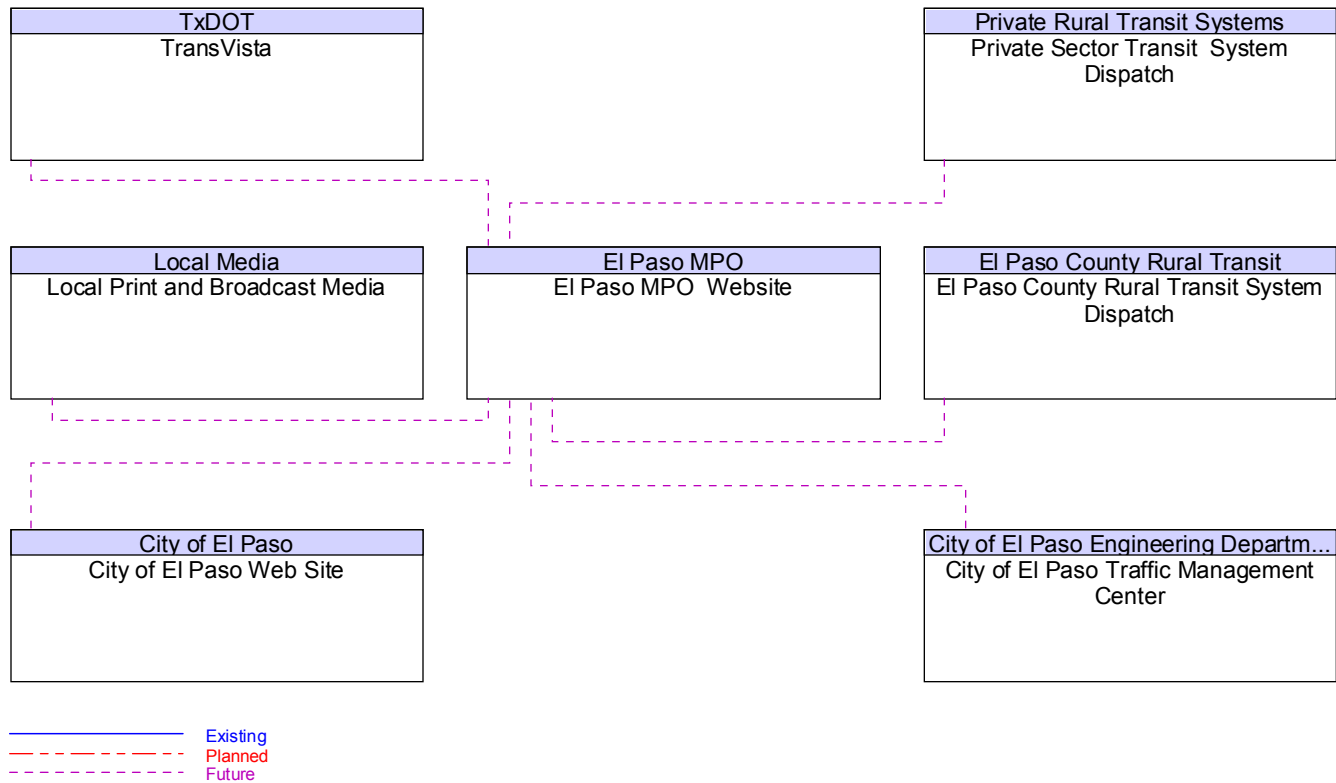




Figure B40 – El Paso MPO Data System Interfaces

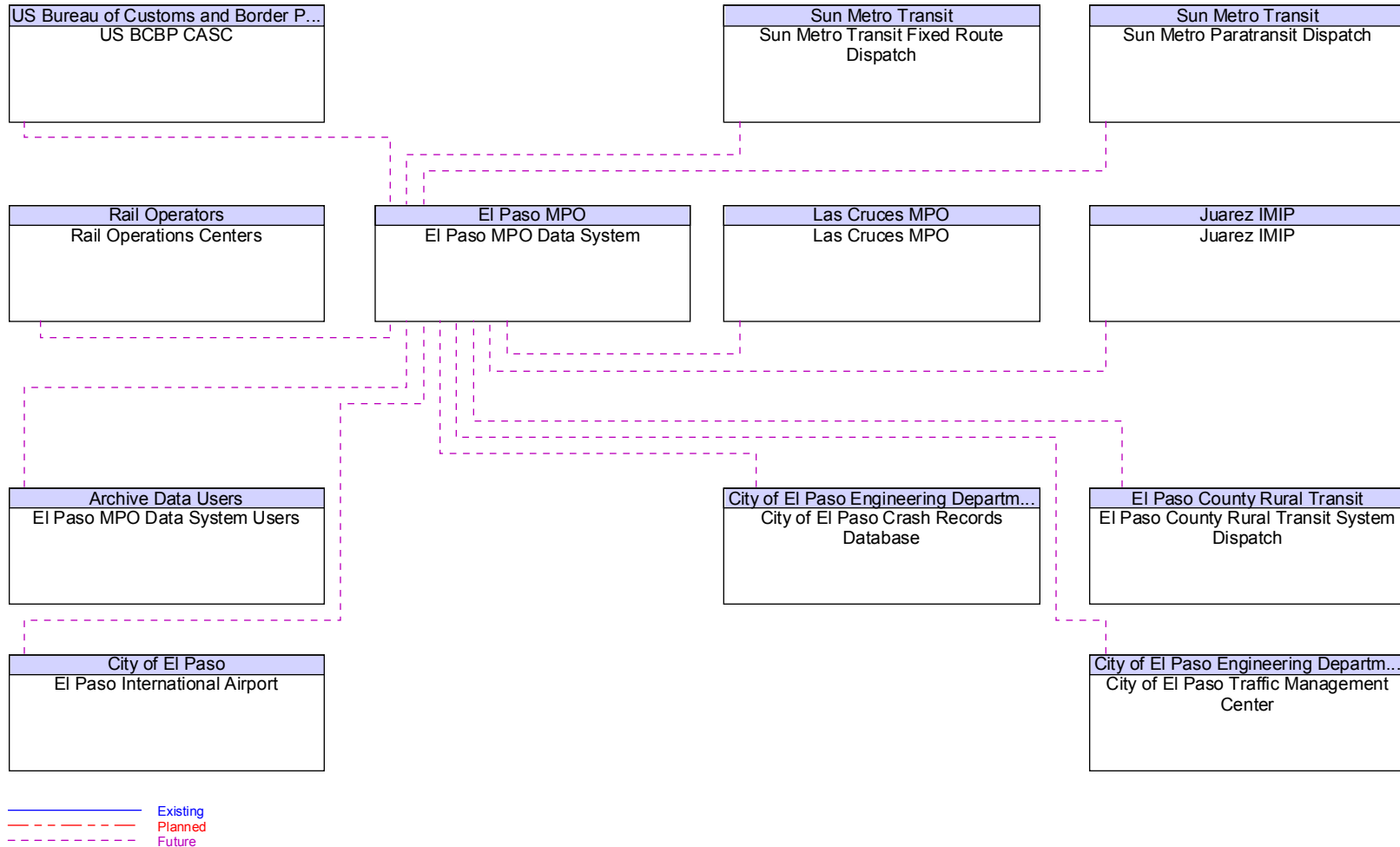




Figure B41 – El Paso MPO Data System Users Interfaces

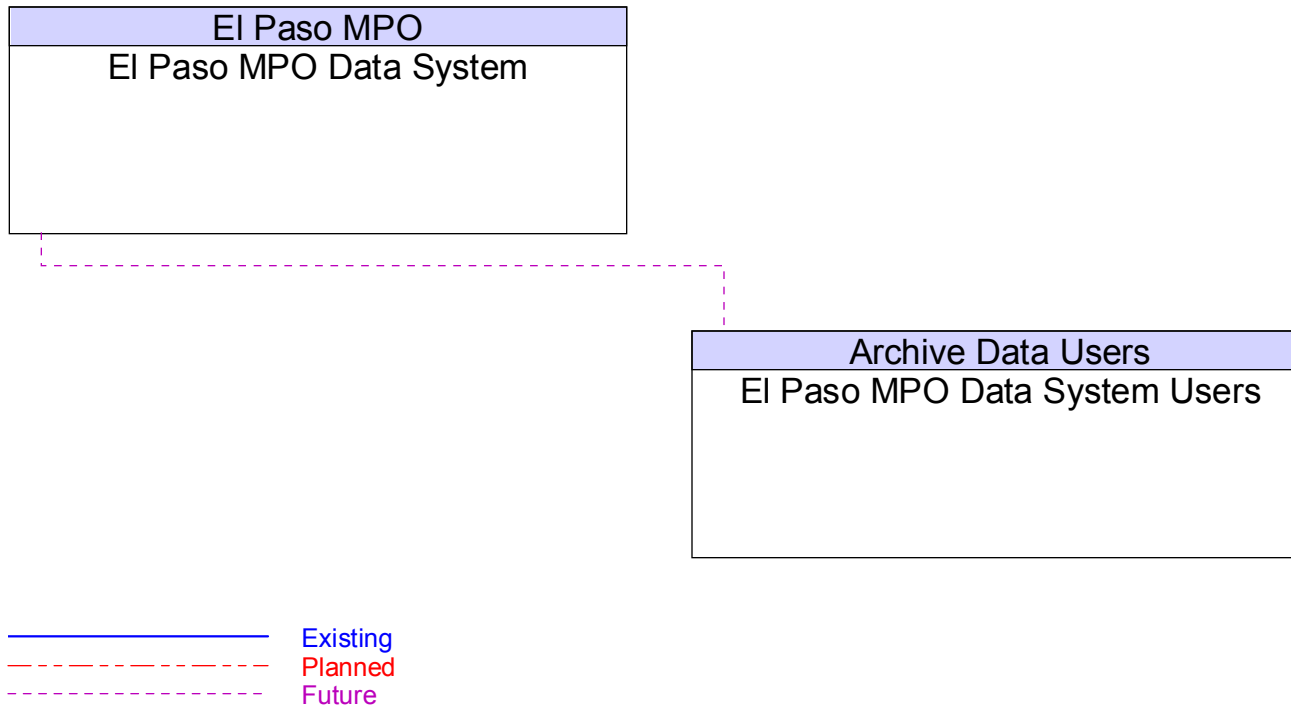




Figure B42 – El Paso Regional Incident and Mutual Aid Network Interfaces

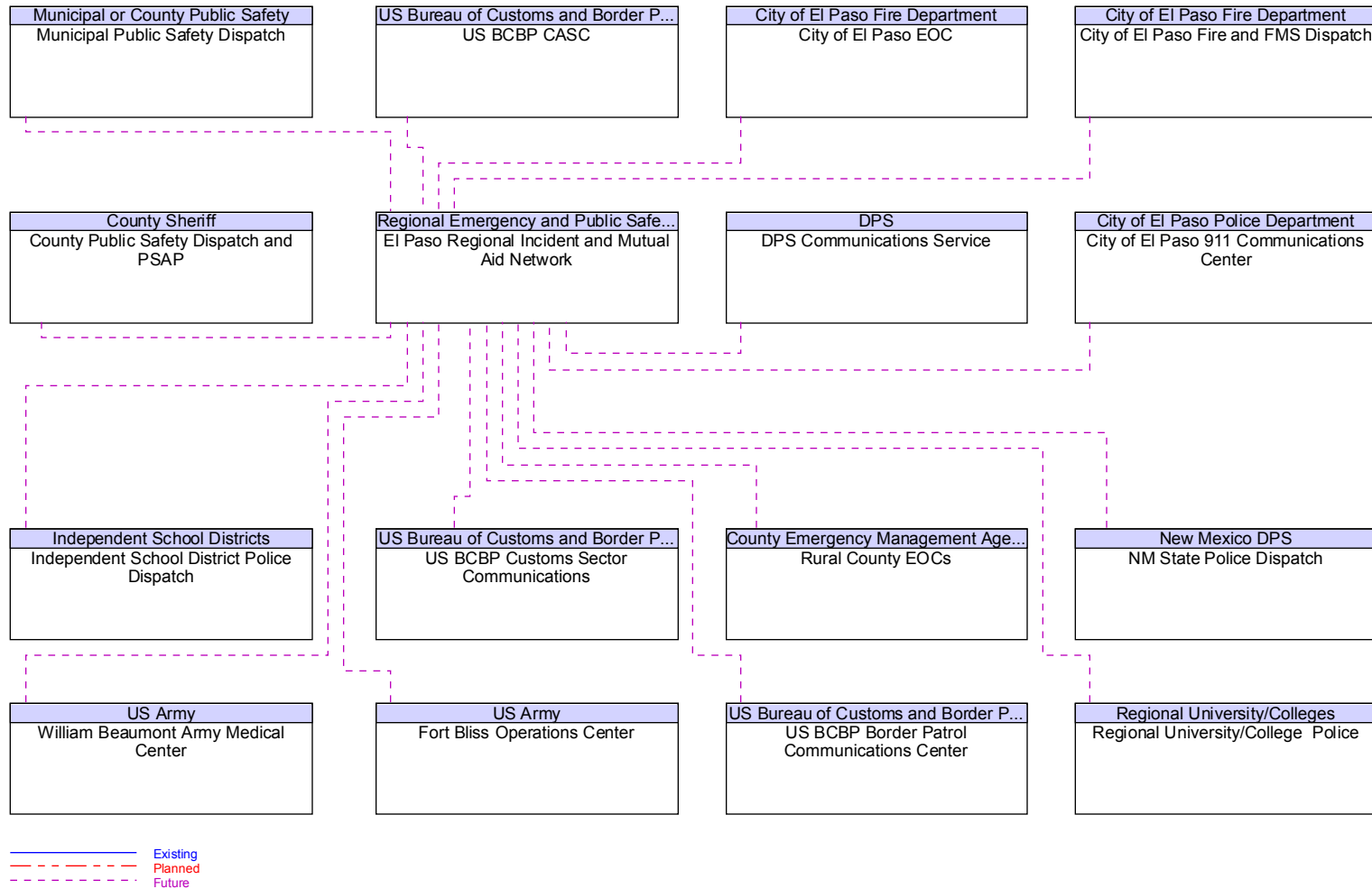


Figure B43 – El Paso Regional Smart Card Interfaces

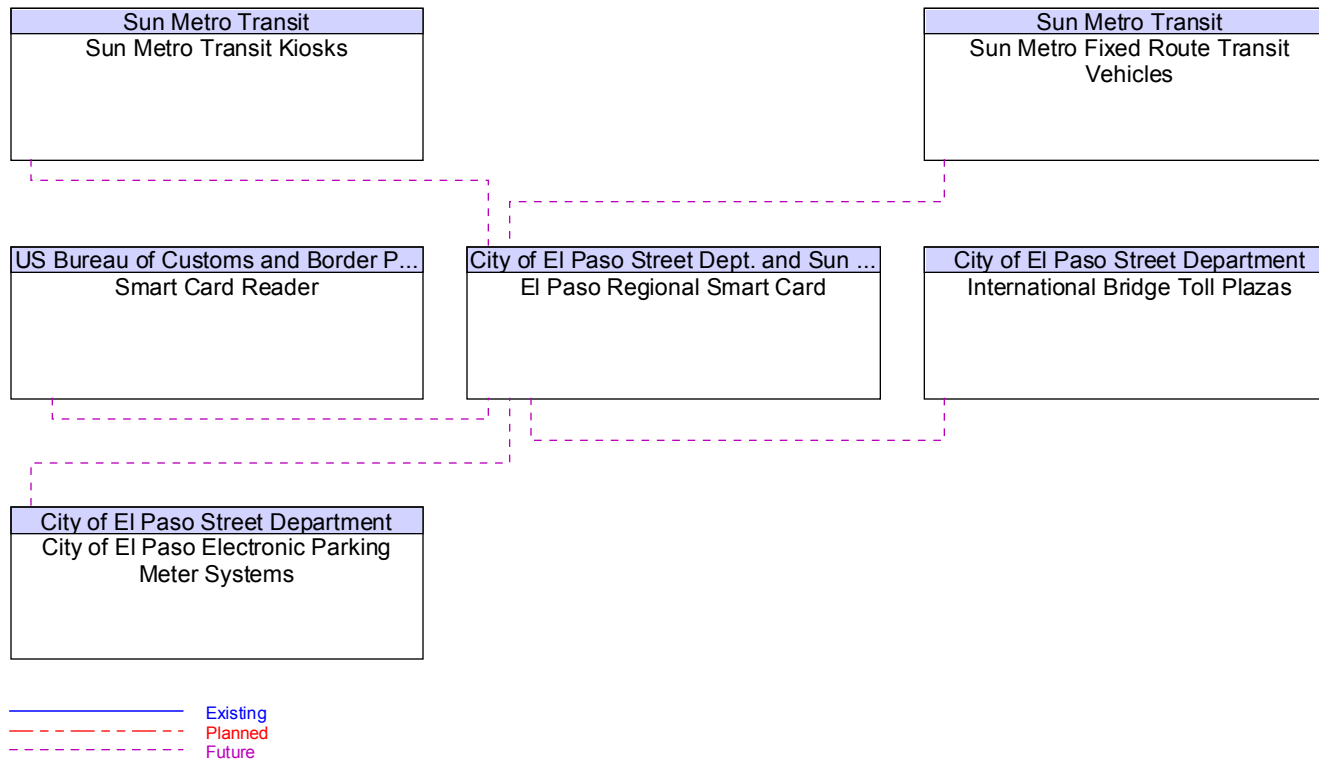




Figure B44 – El Paso Transportation Hub Interfaces

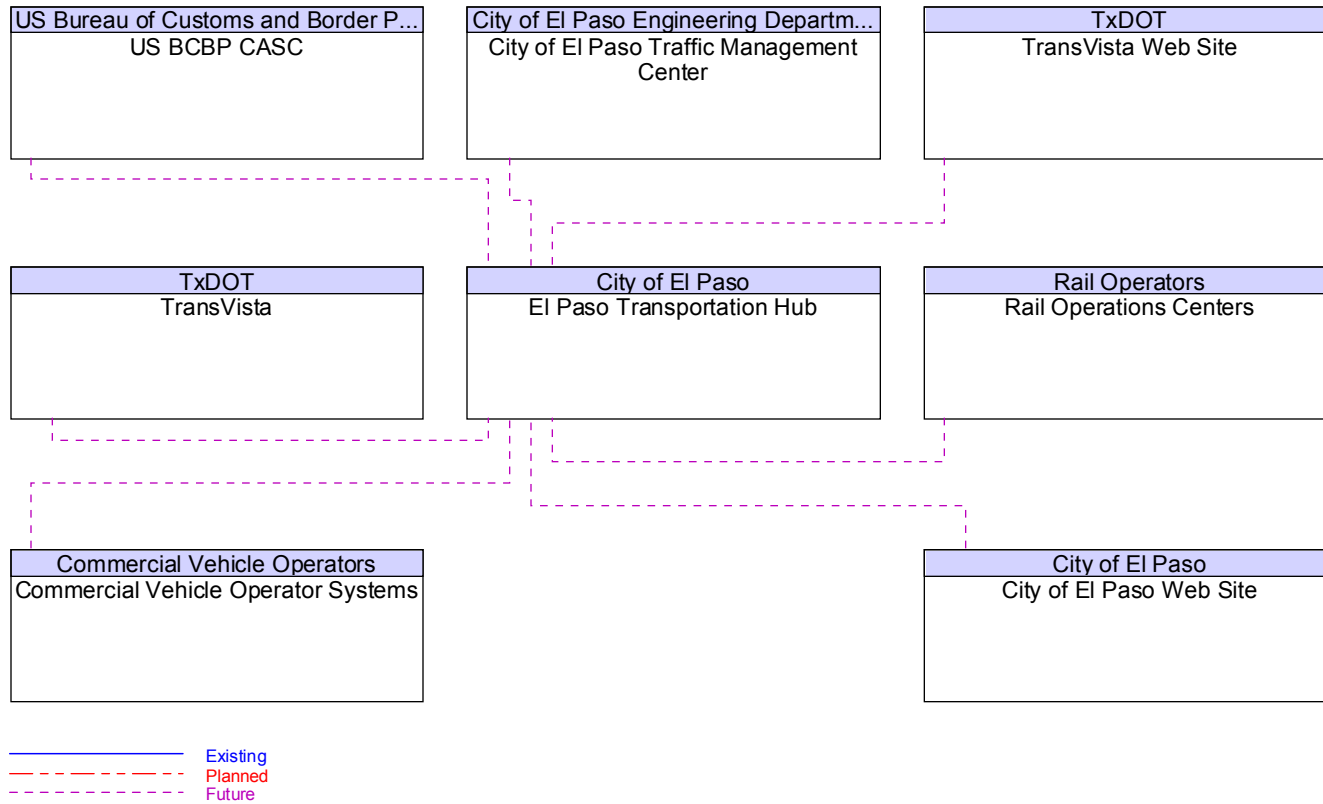




Figure B45 – FBI El Paso Dispatch Interfaces

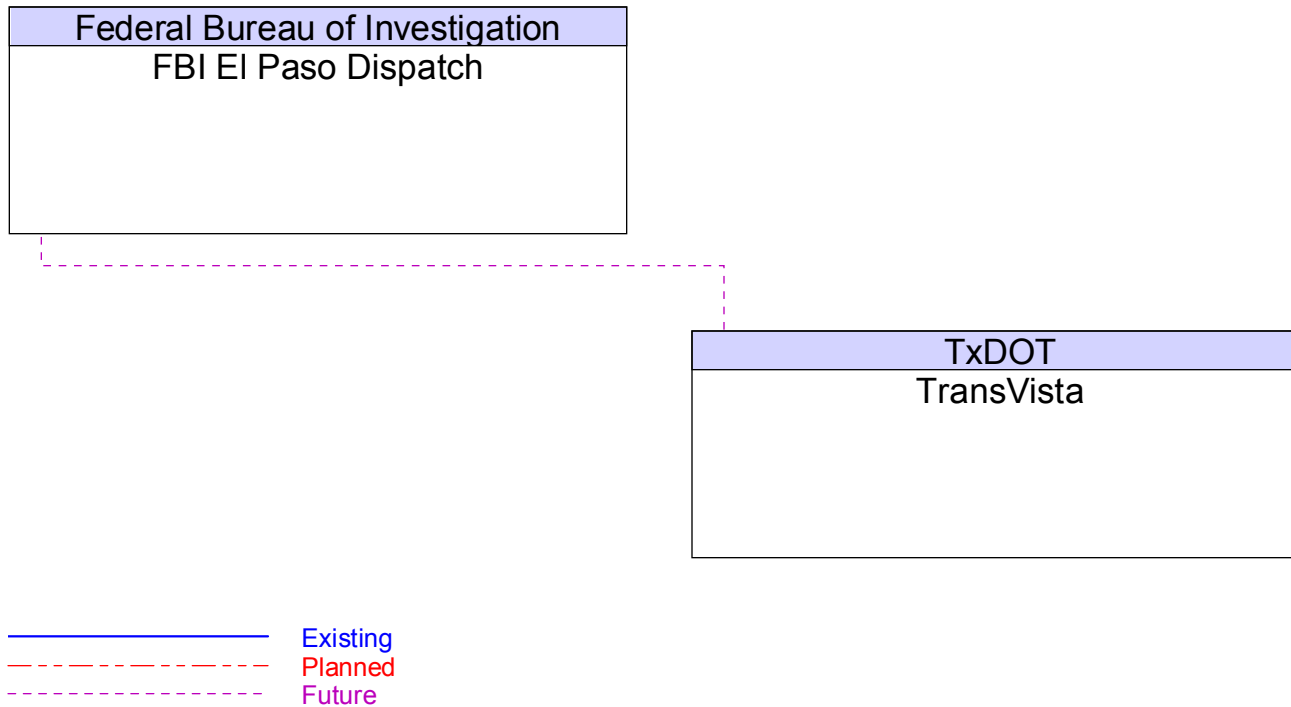


Figure B46 – Financial Institution Interfaces

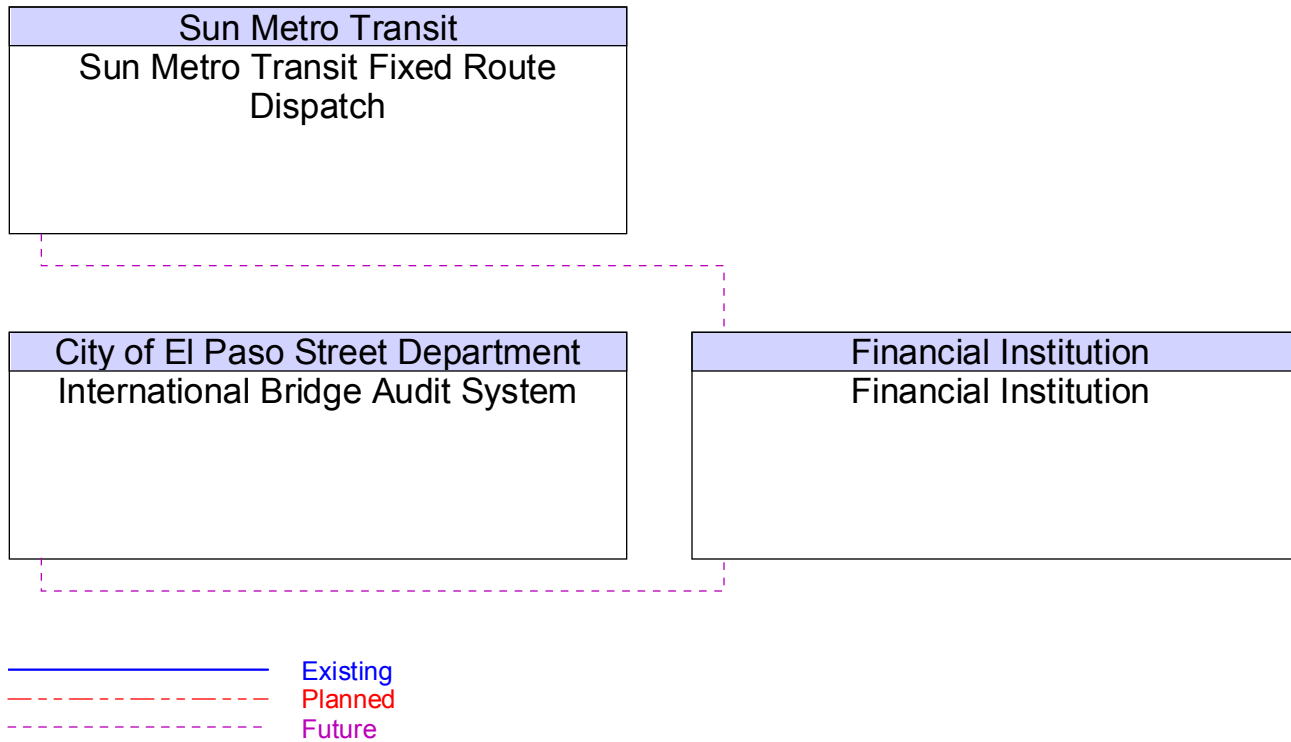




Figure B47 – Fort Bliss Operations Center Interfaces

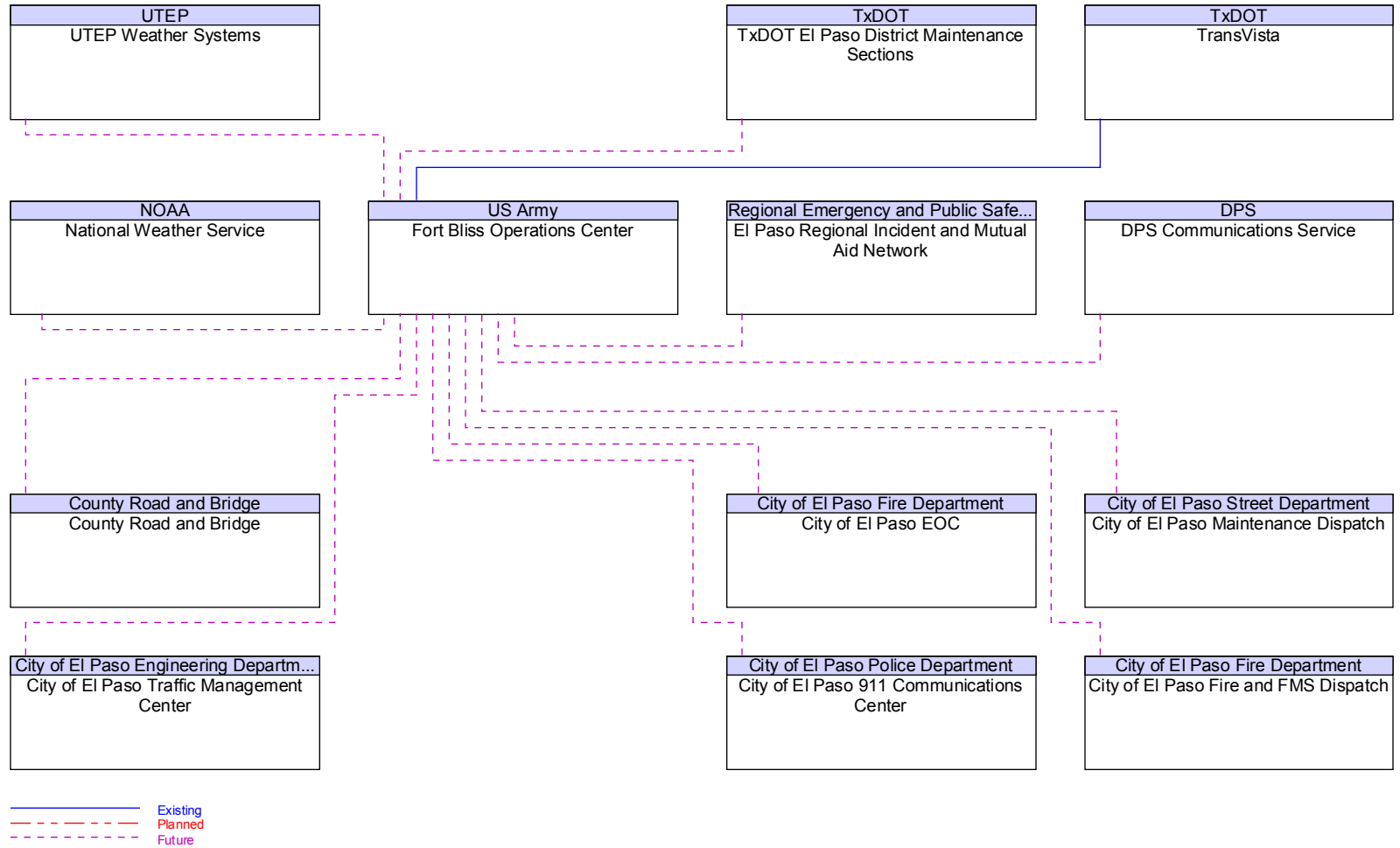


Figure B48 – IBWC BOTA Field Equipment Interfaces

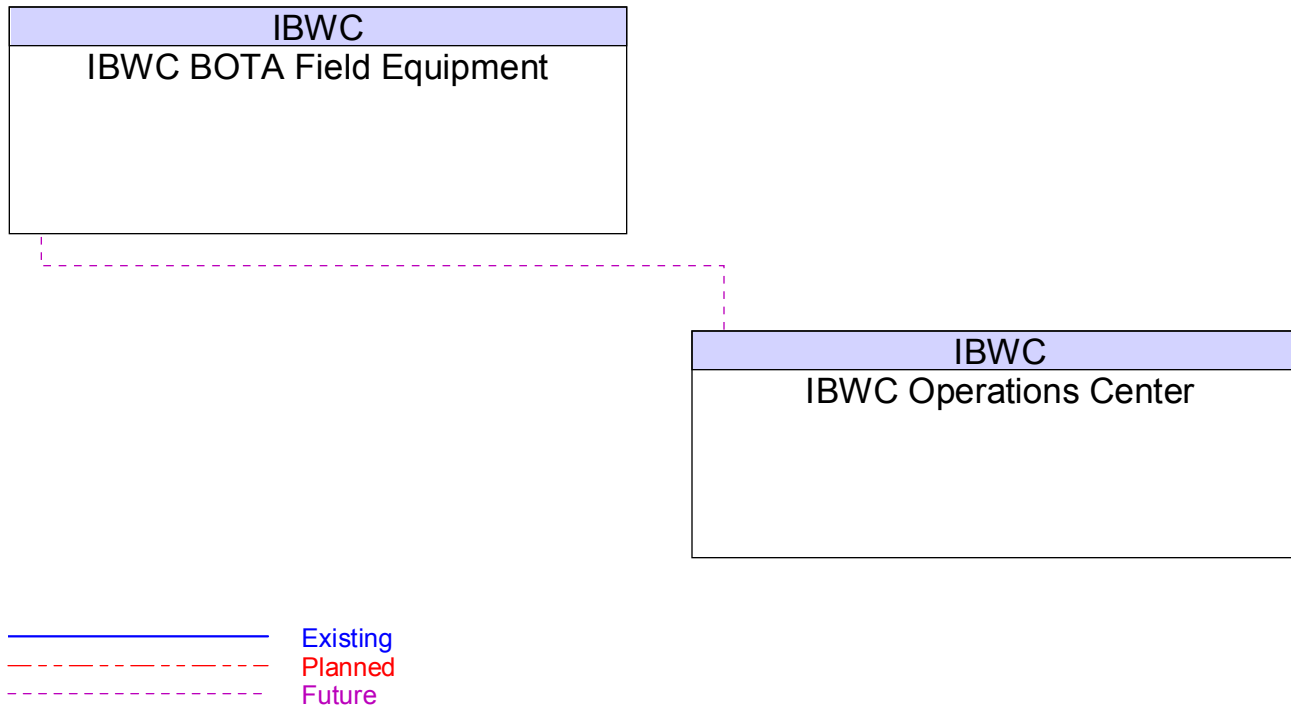


Figure B49 – IBWC Operations Center Interfaces

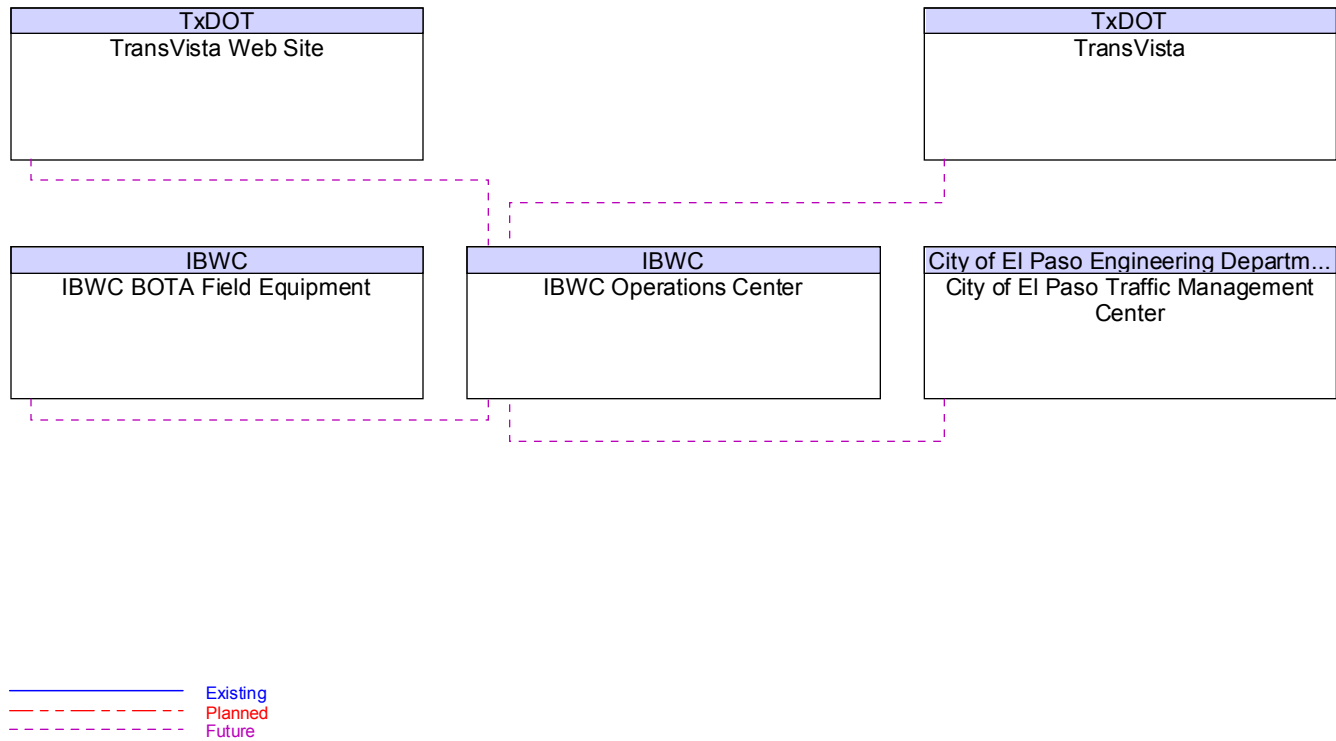


Figure B50 – Independent School District Buses Interfaces

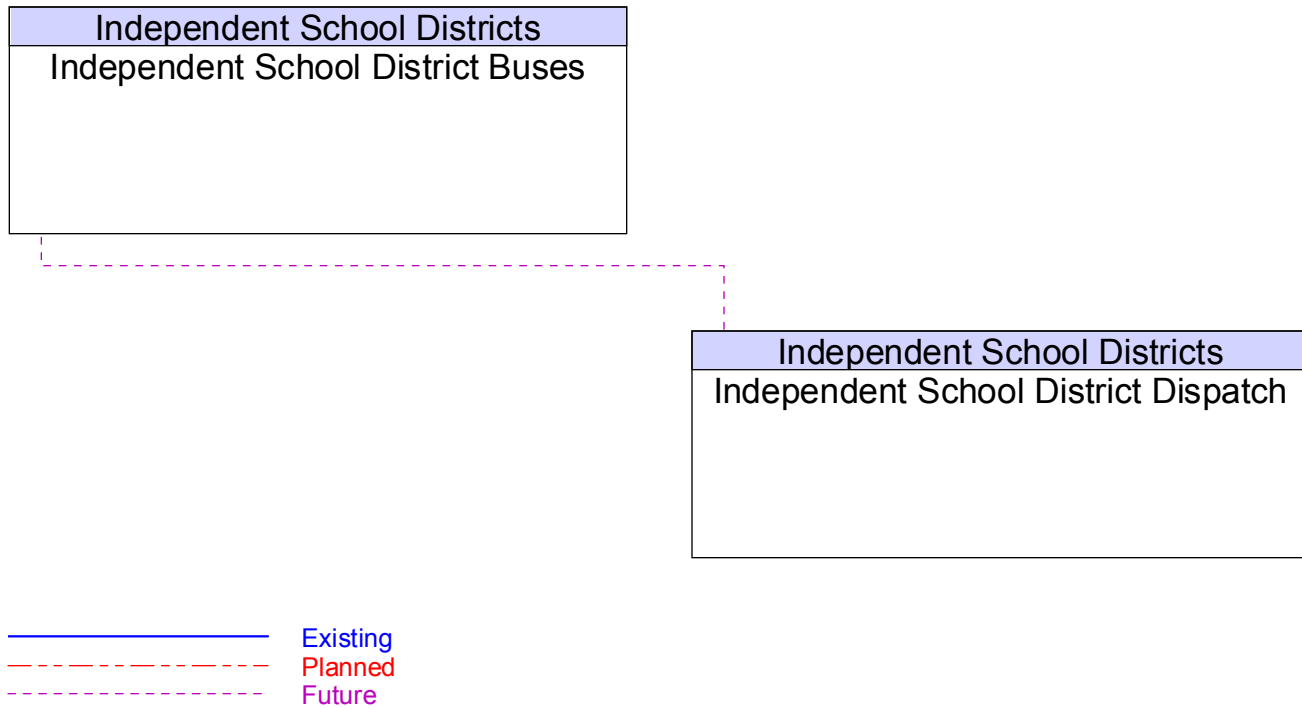


Figure B51 – Independent School District Dispatch Interfaces

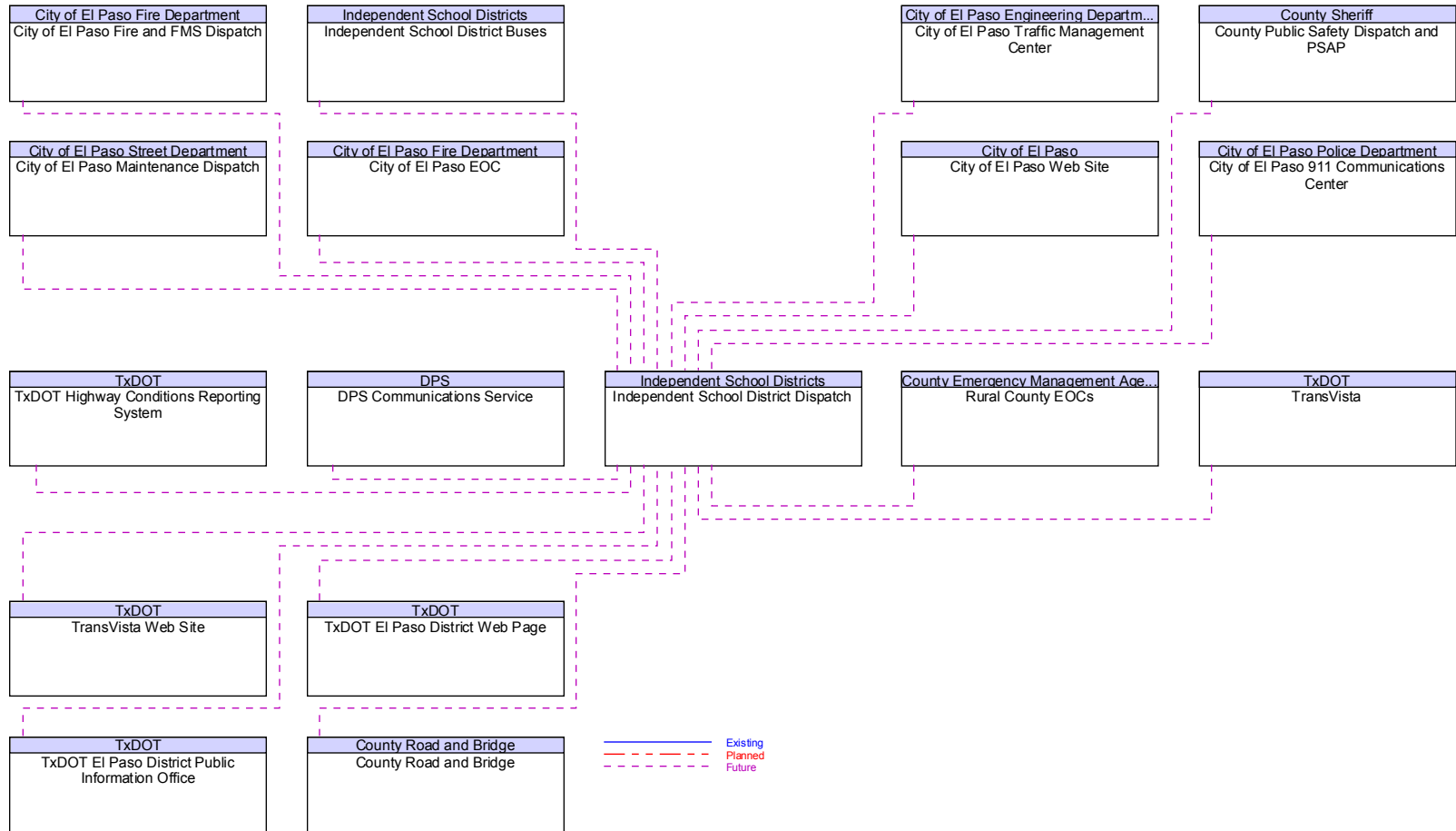


Figure B52 – Independent School District Police Dispatch Interfaces

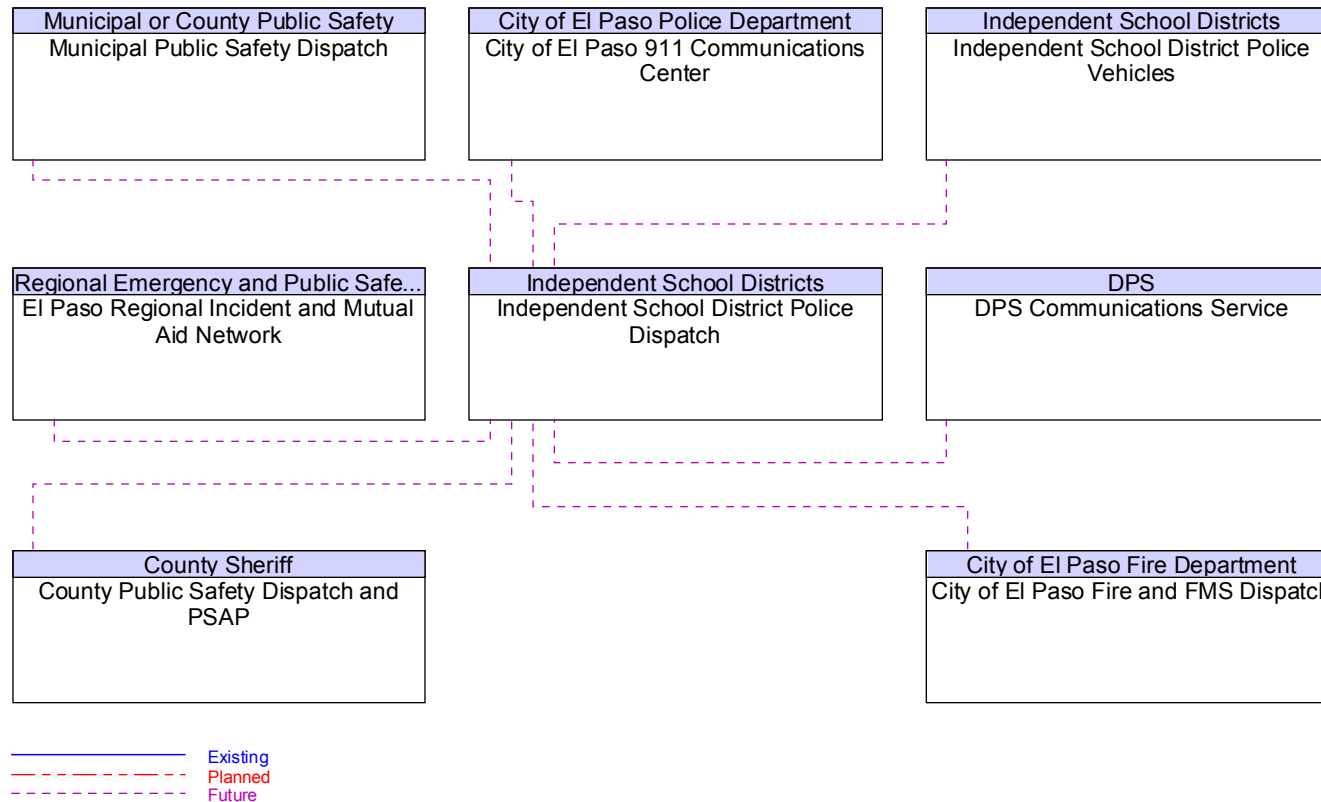


Figure B53 – Independent School District Police Vehicles Interfaces

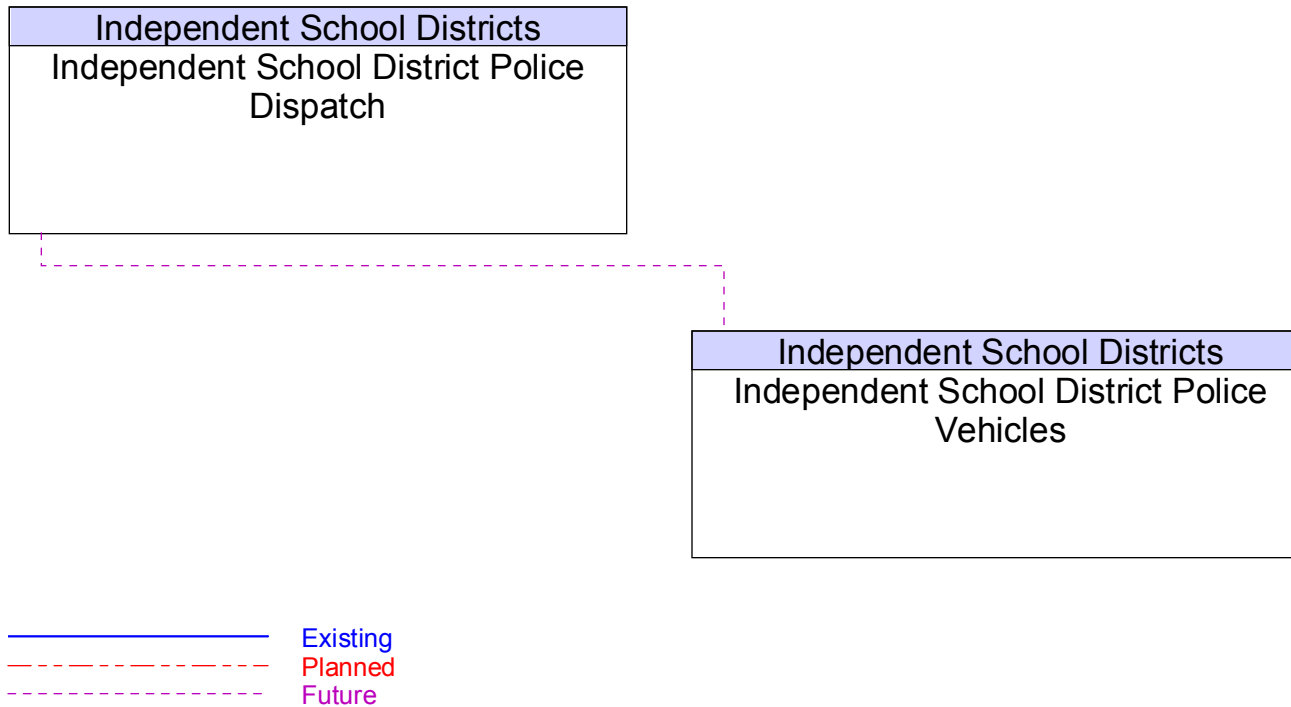


Figure B54 – International Bridge Audit System Interfaces

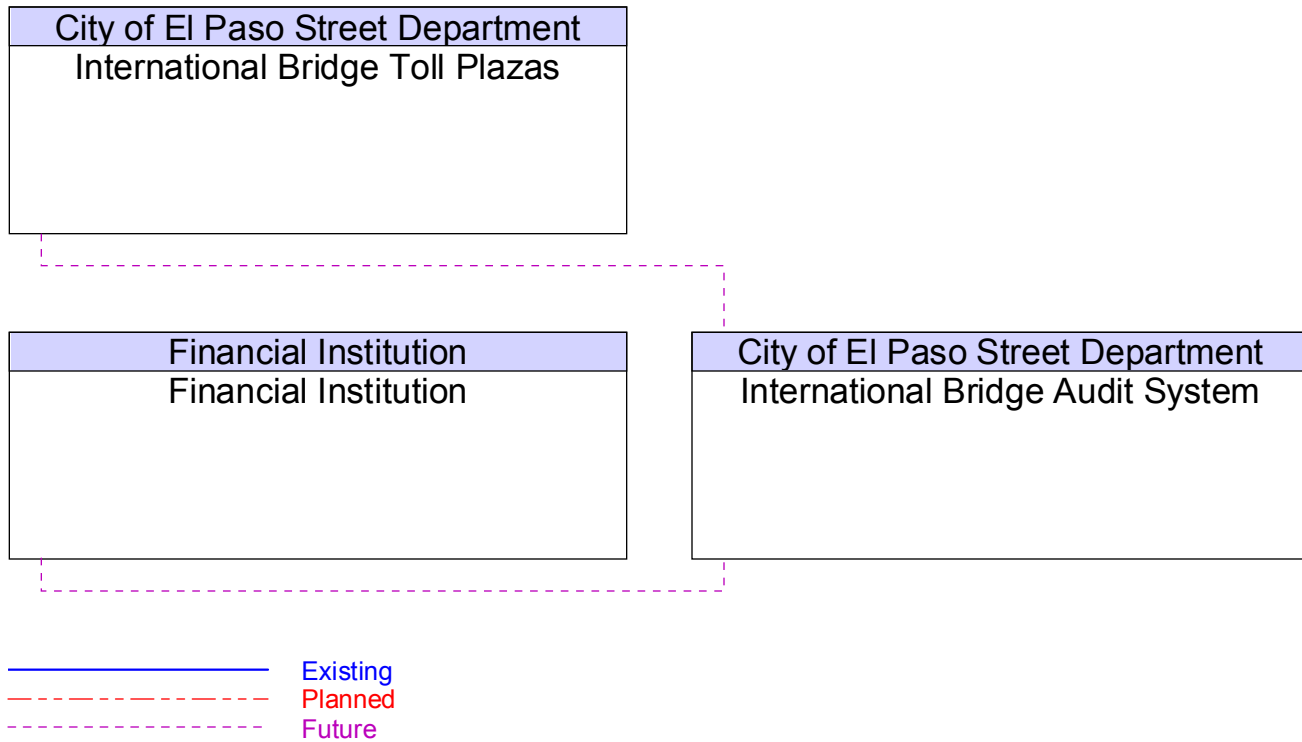




Figure B55 – International Bridge Toll Plazas Interfaces

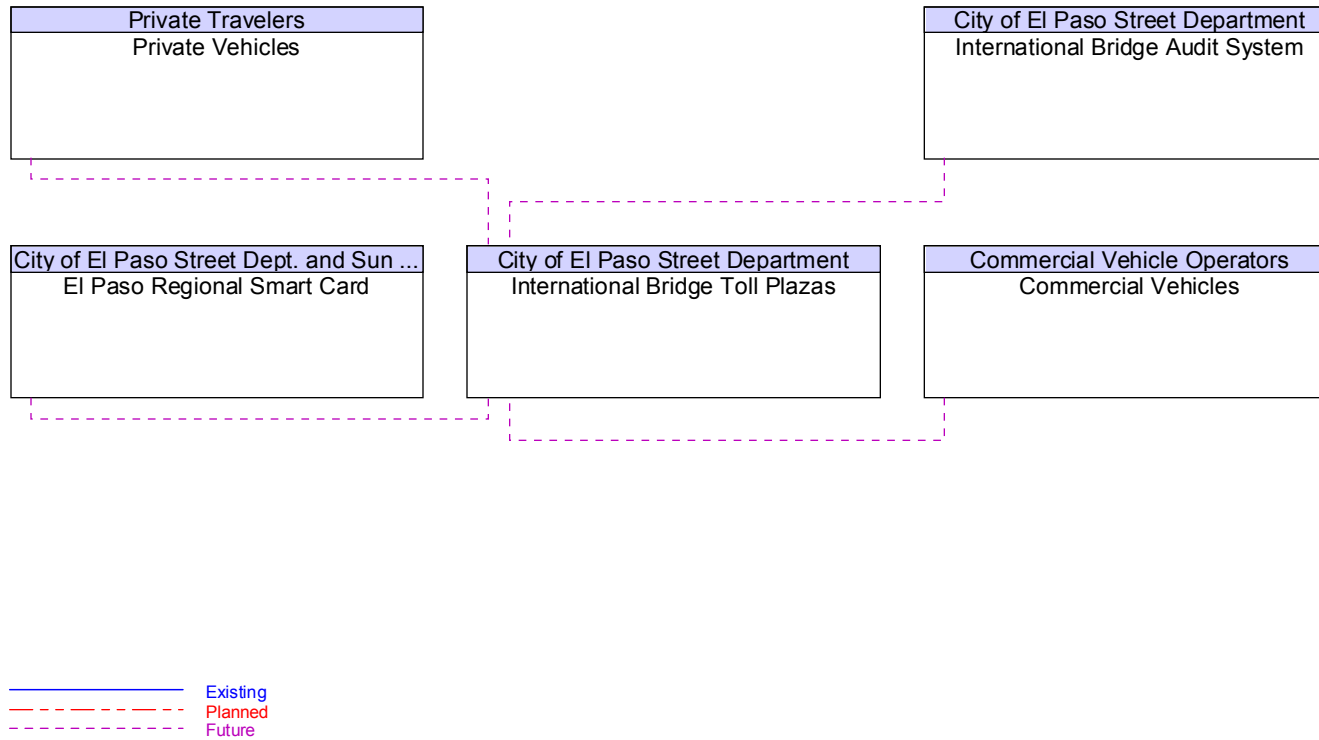




Figure B56 – Juarez IMIP Interfaces

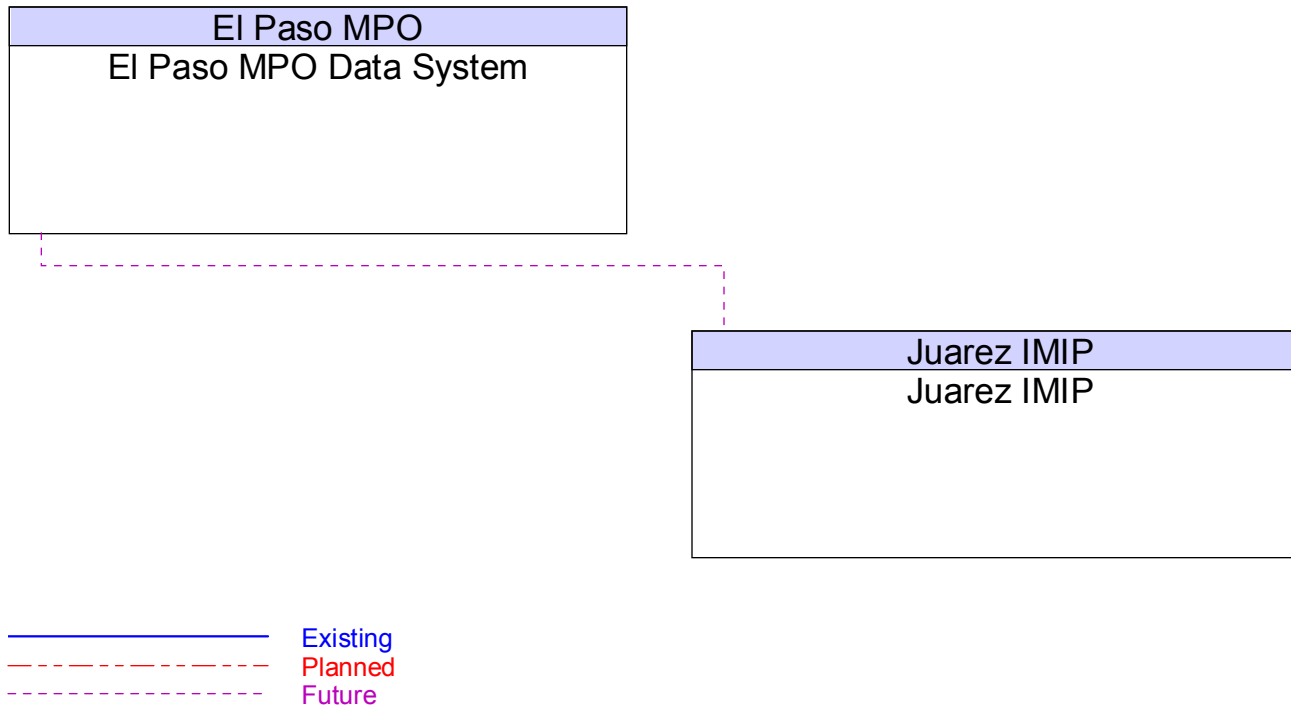


Figure B57 – Las Cruces MPO Interfaces

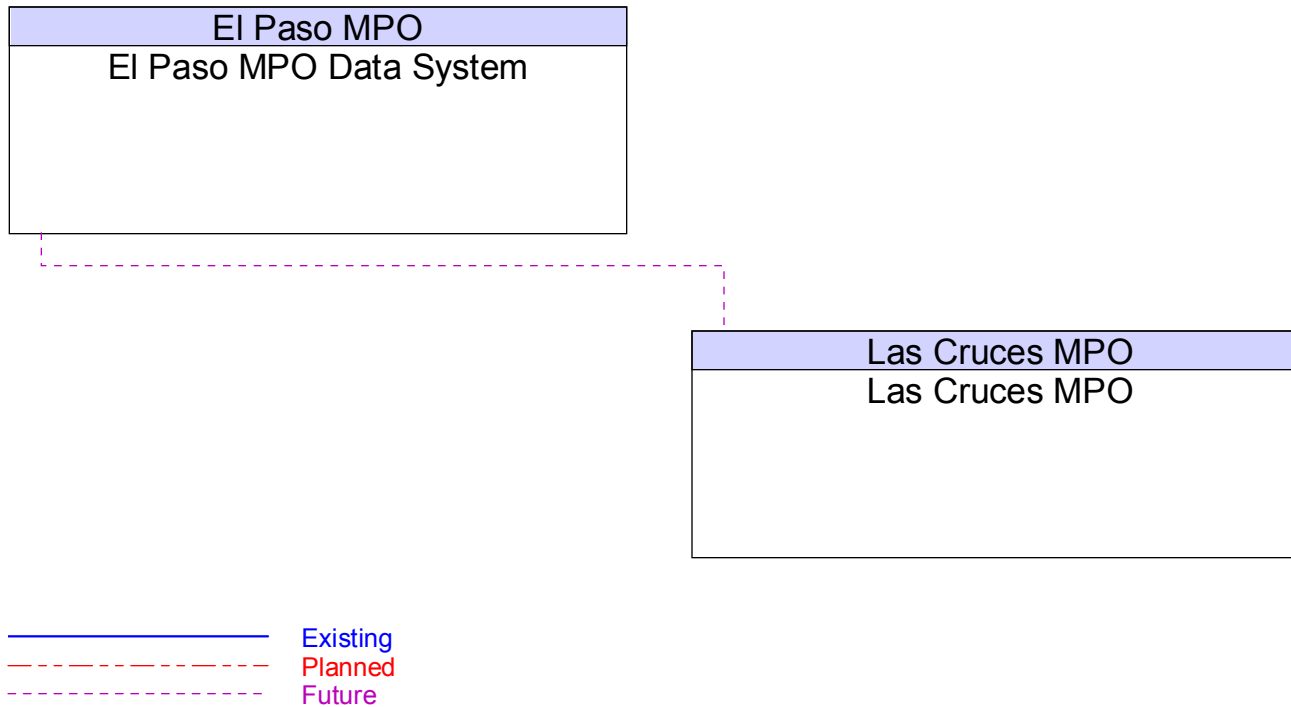




Figure B58 – Local Print and Broadcast Media Interfaces

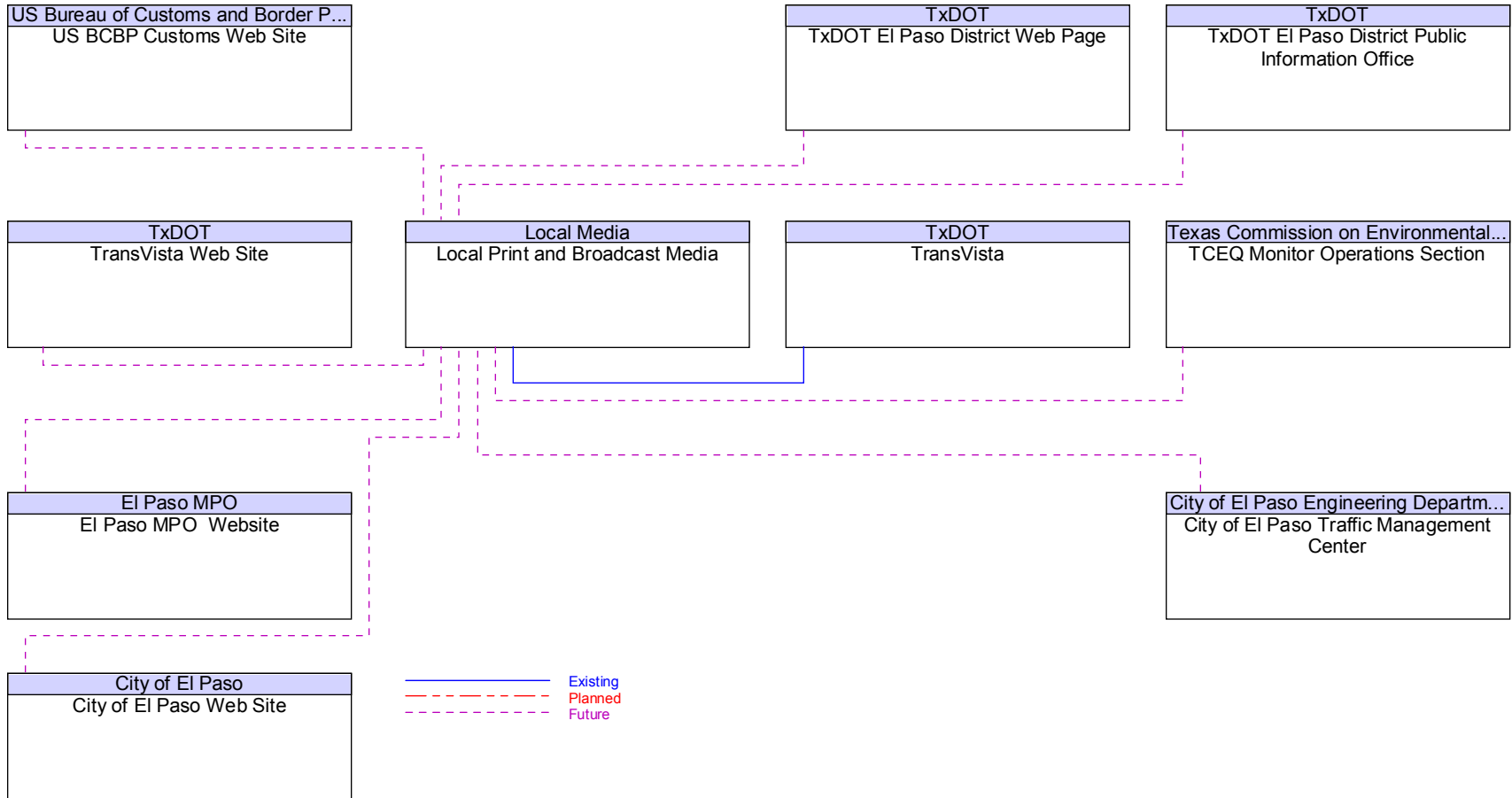


Figure B59 – Municipal or County Emergency Vehicles Interfaces

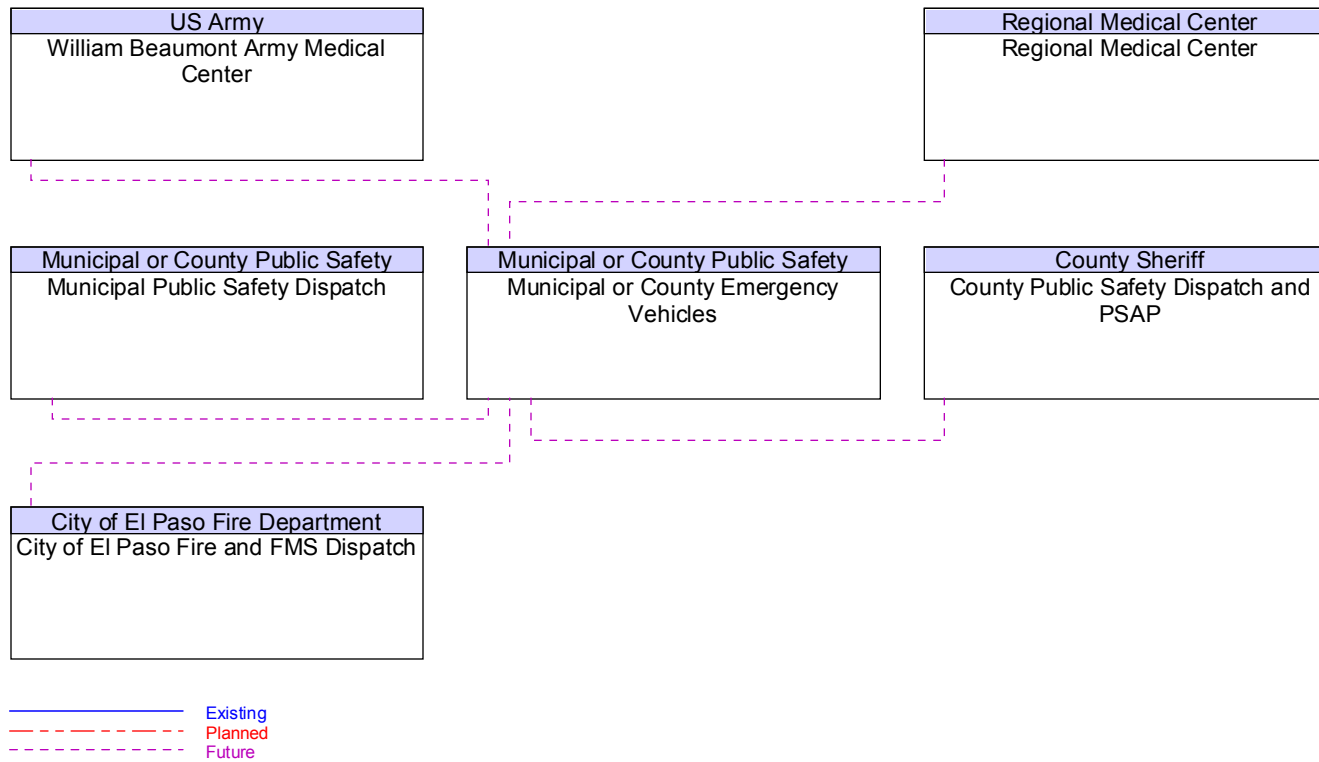


Figure B60 – Municipal Public Safety Dispatch Interfaces

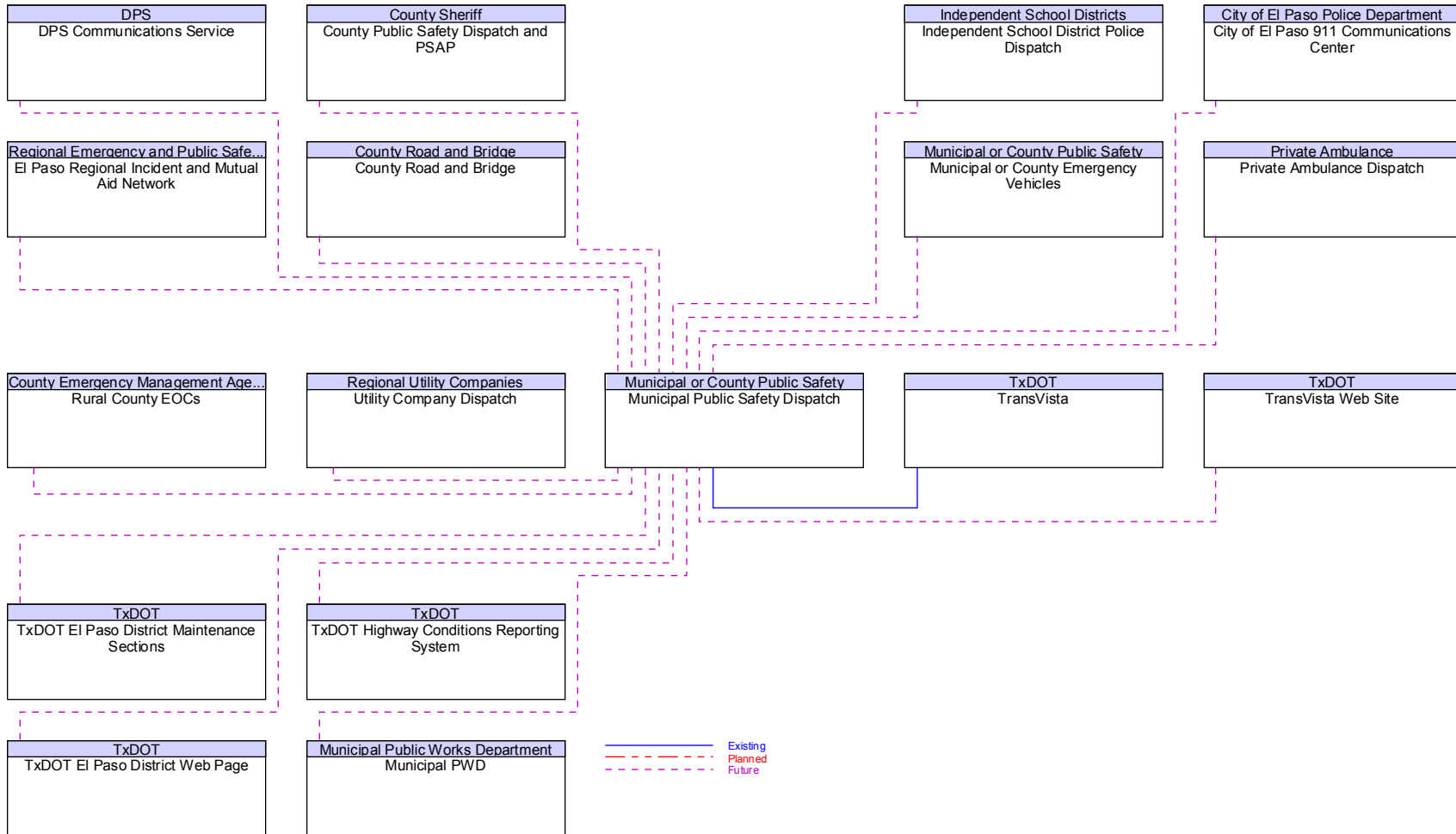


Figure B61 – Municipal PWD Interfaces

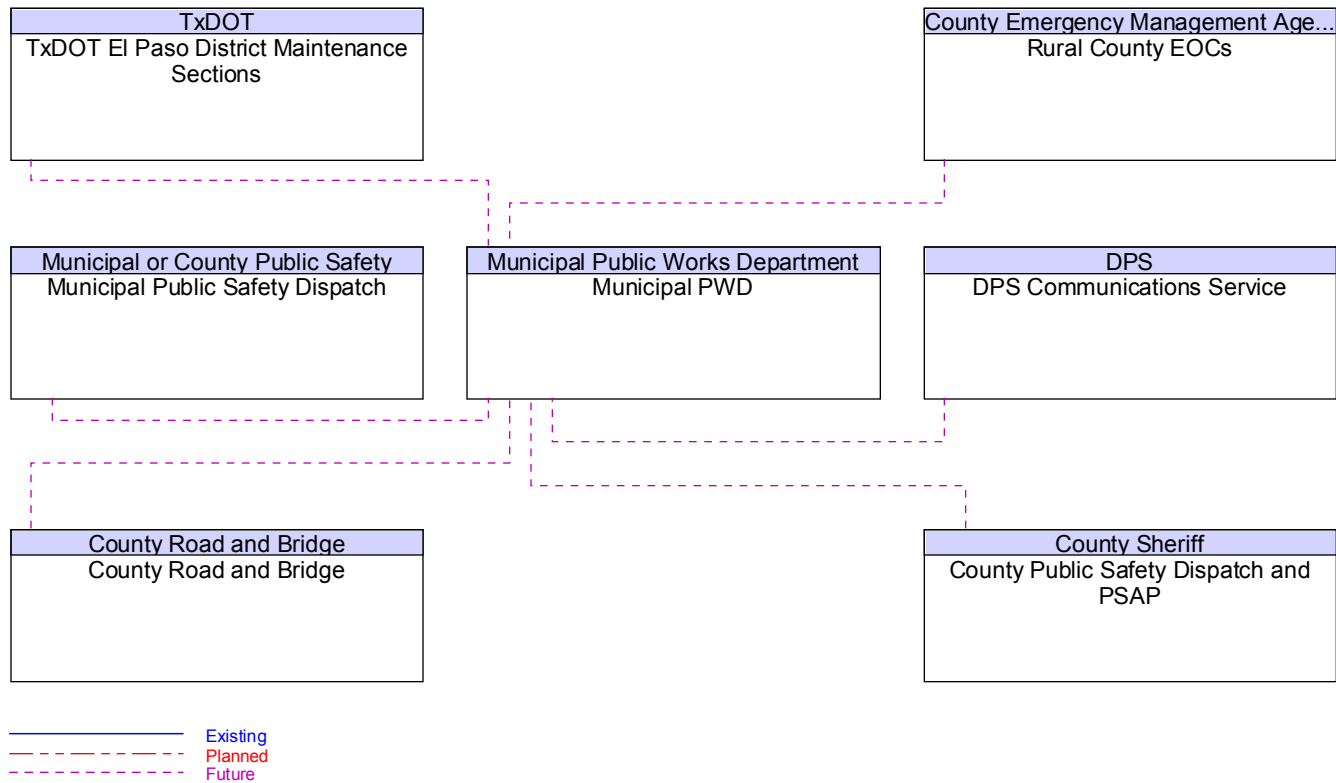


Figure B62 – National Weather Service Interfaces

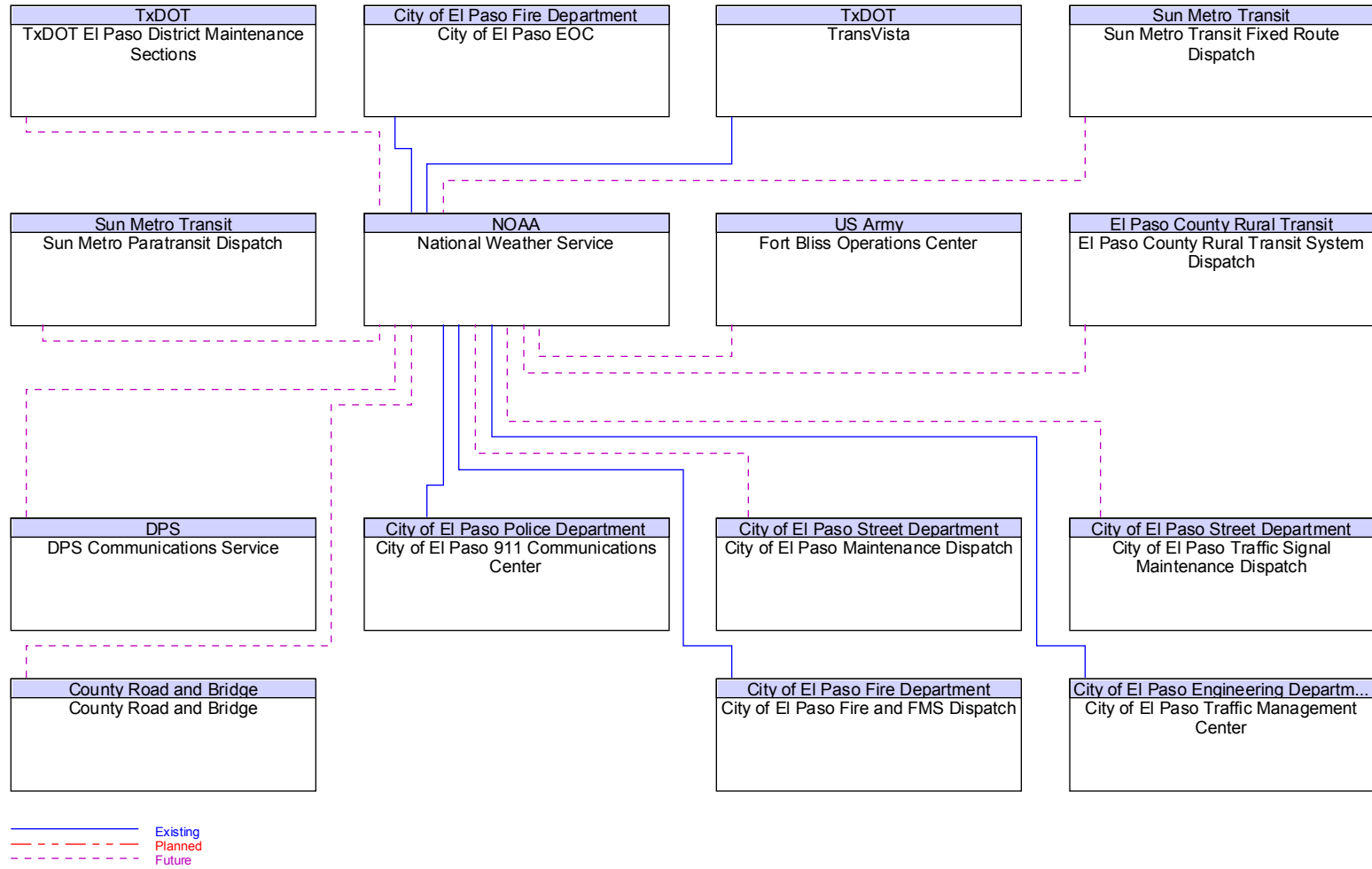




Figure B63 – New Mexico County EOCs Interfaces

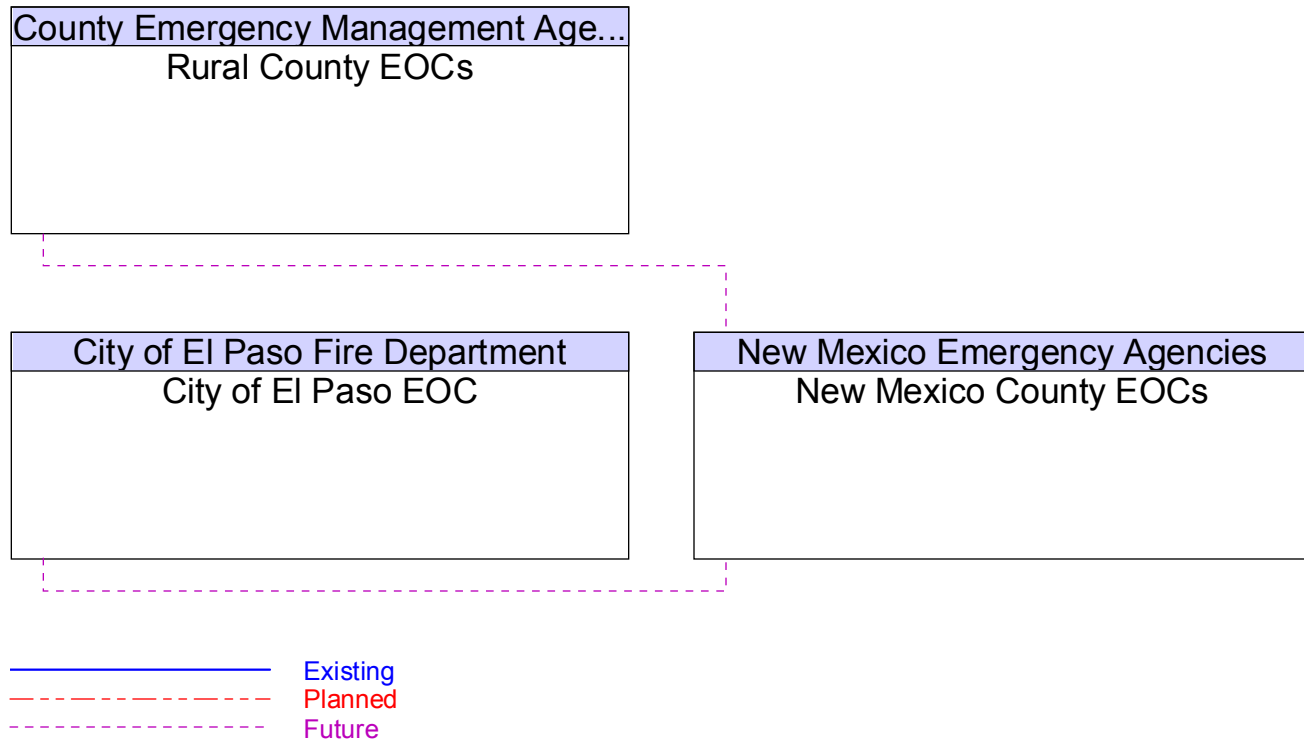




Figure B64 – New Mexico DOT Maintenance Dispatch Interfaces

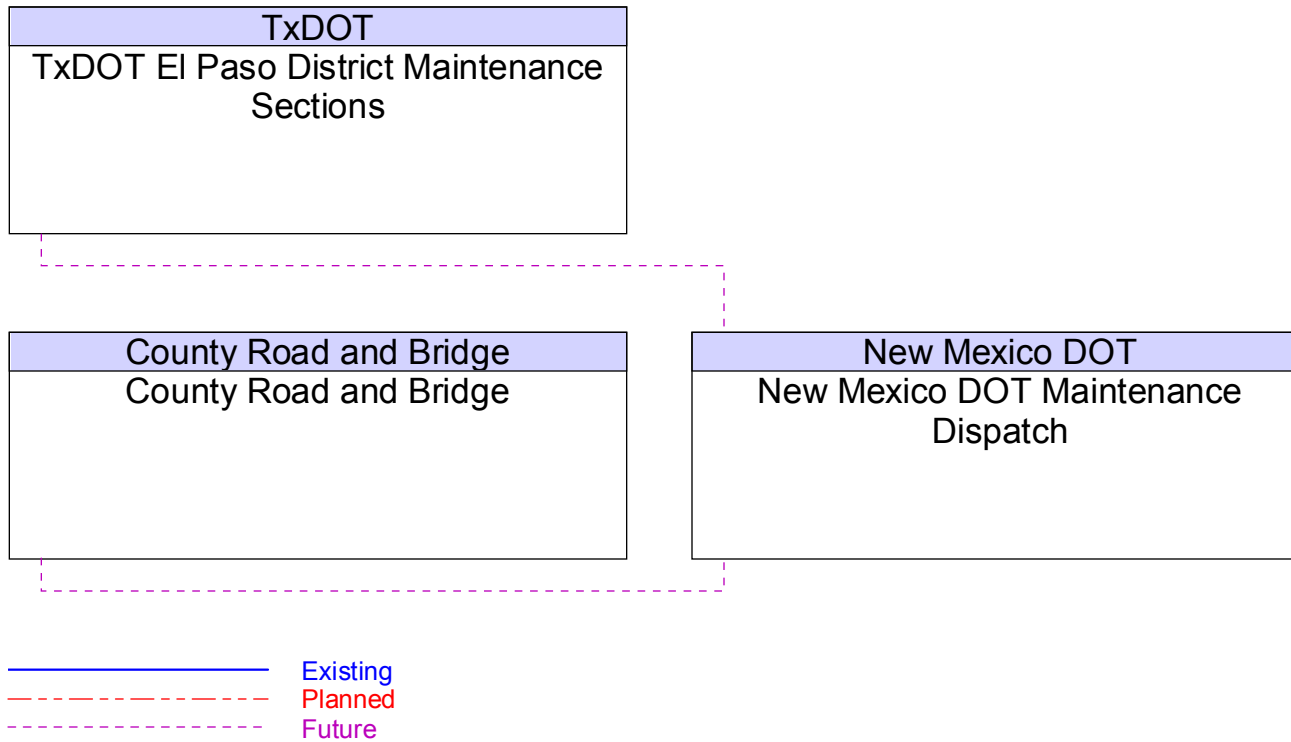




Figure B65 – New Mexico DOT TMC Interfaces

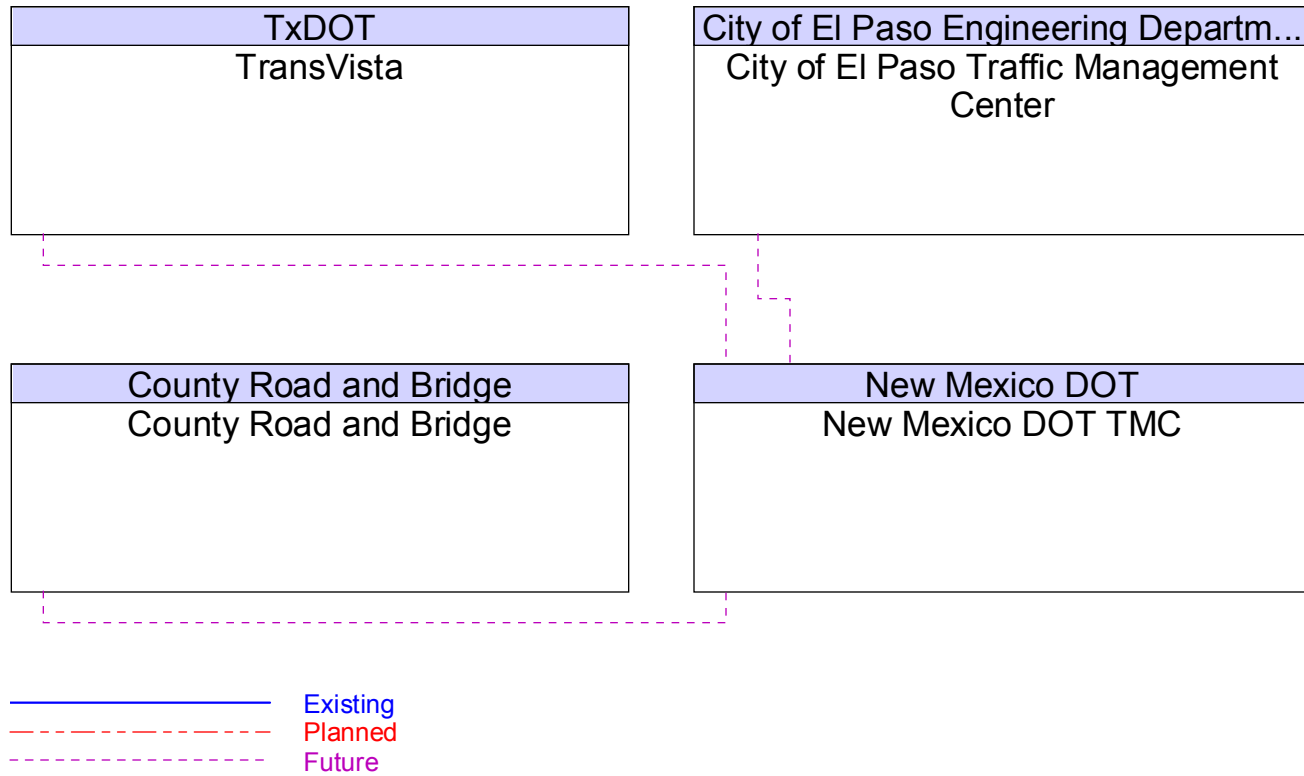


Figure B66 – New Mexico DOT Website Interfaces

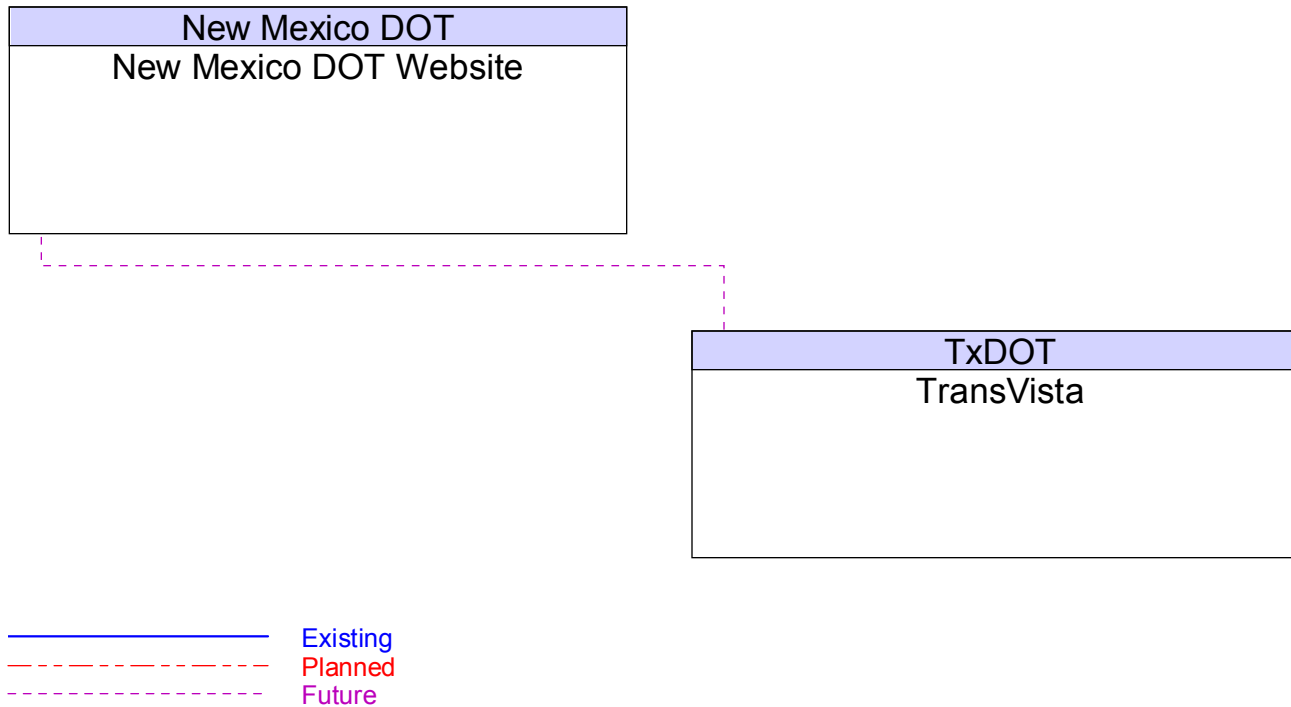


Figure B67 – NM State Police Dispatch Interfaces

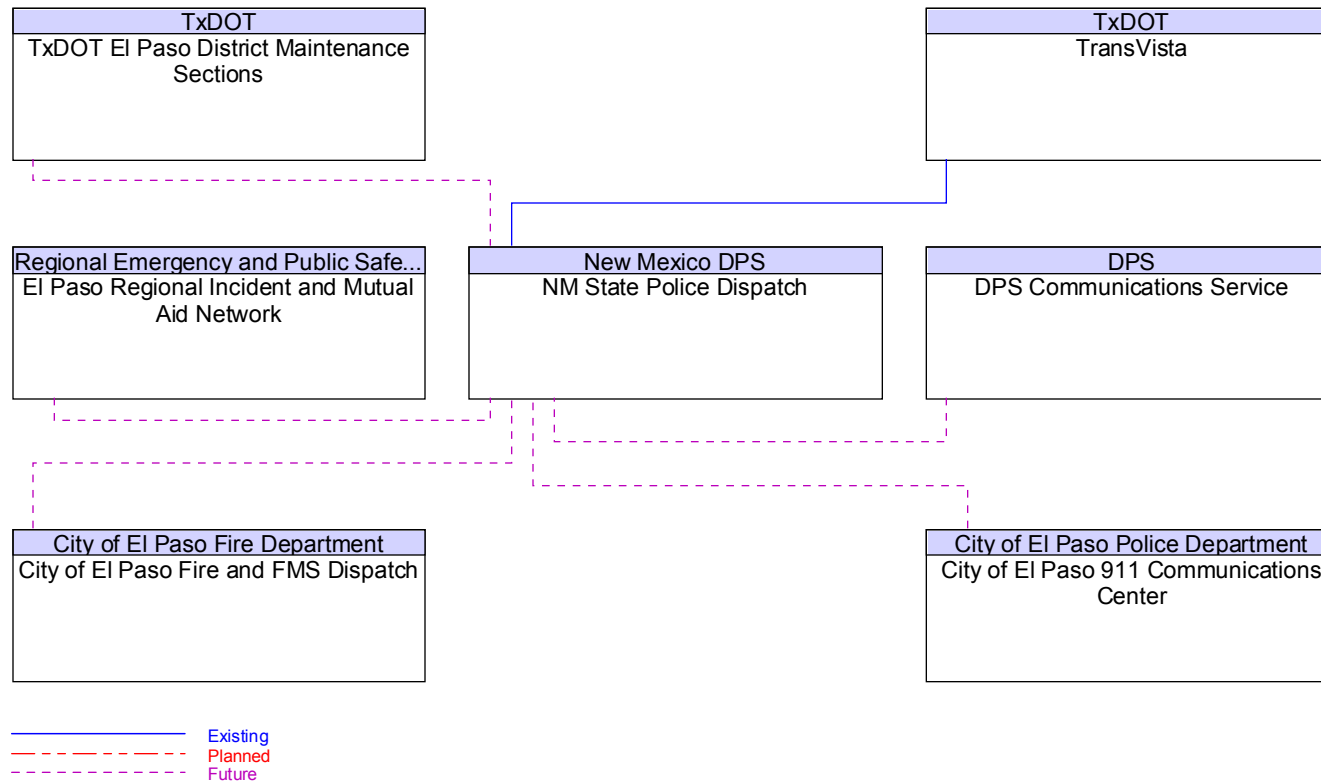


Figure B68 – Other States Credentials Administration and Safety Systems Interfaces

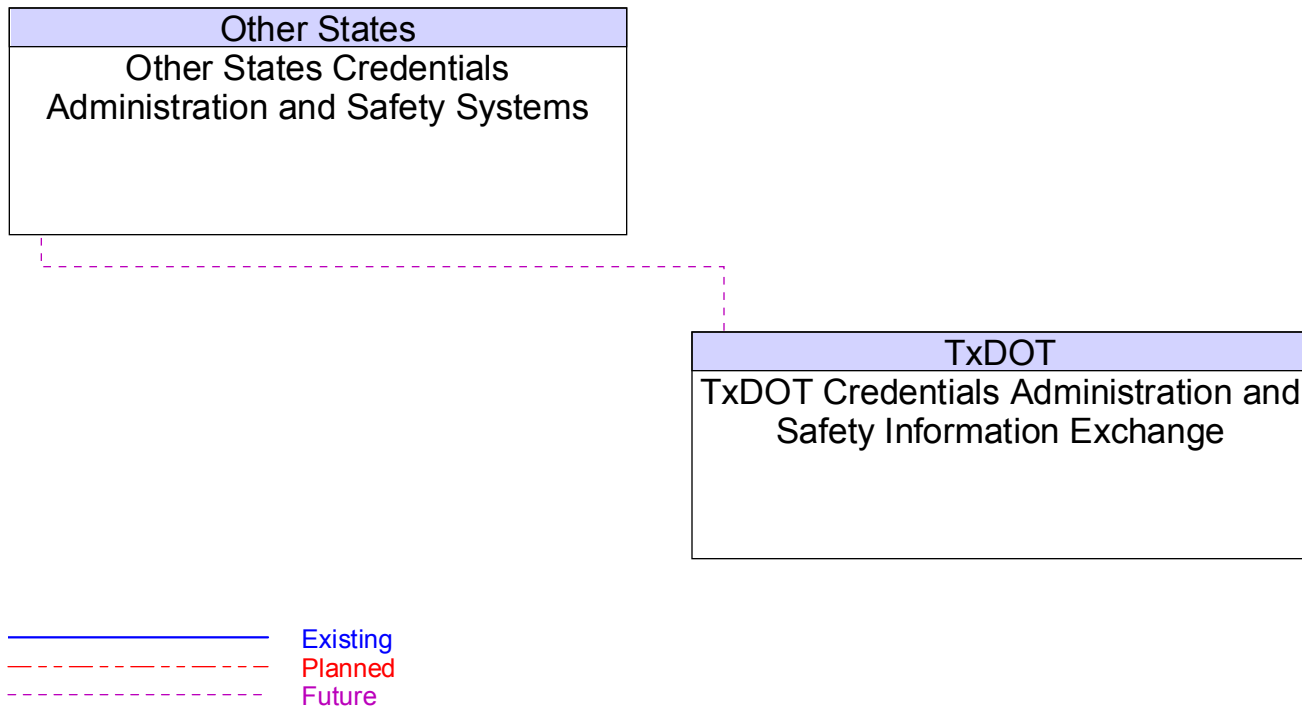


Figure B69 – Other Texas District TMCs Interfaces

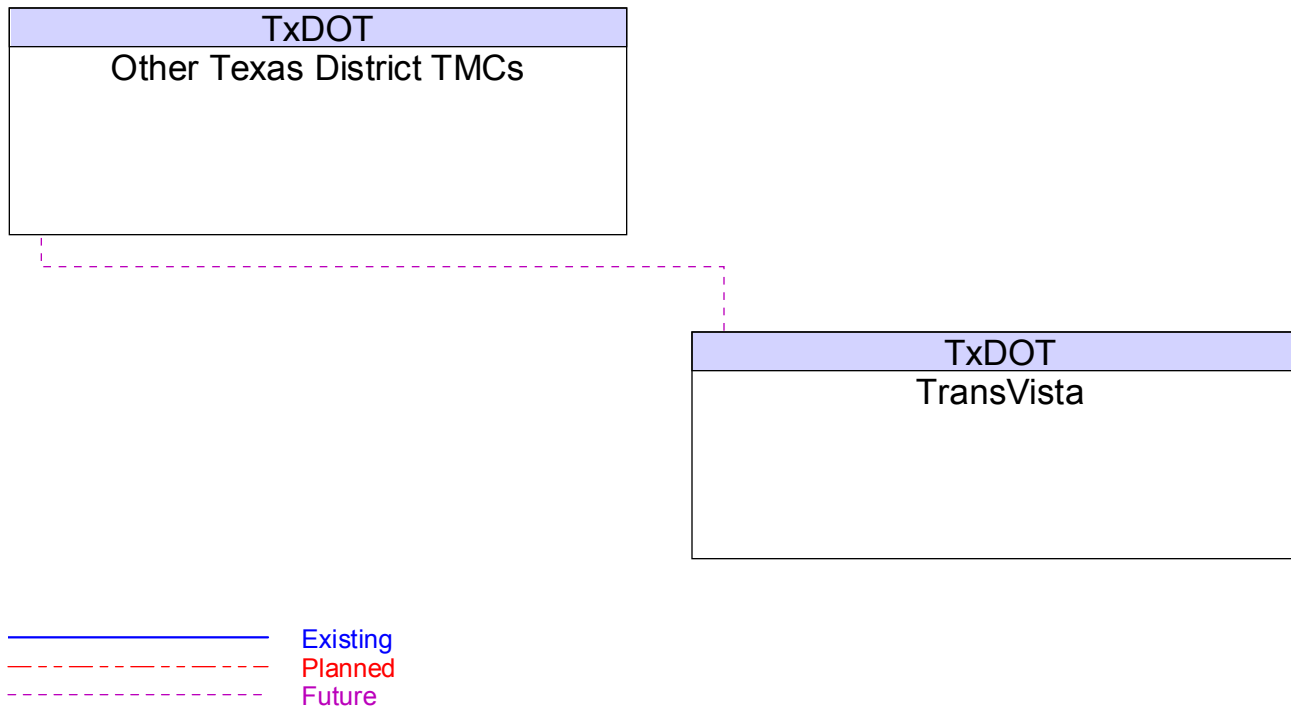


Figure B70 – Other TxDOT District Maintenance Sections Interfaces

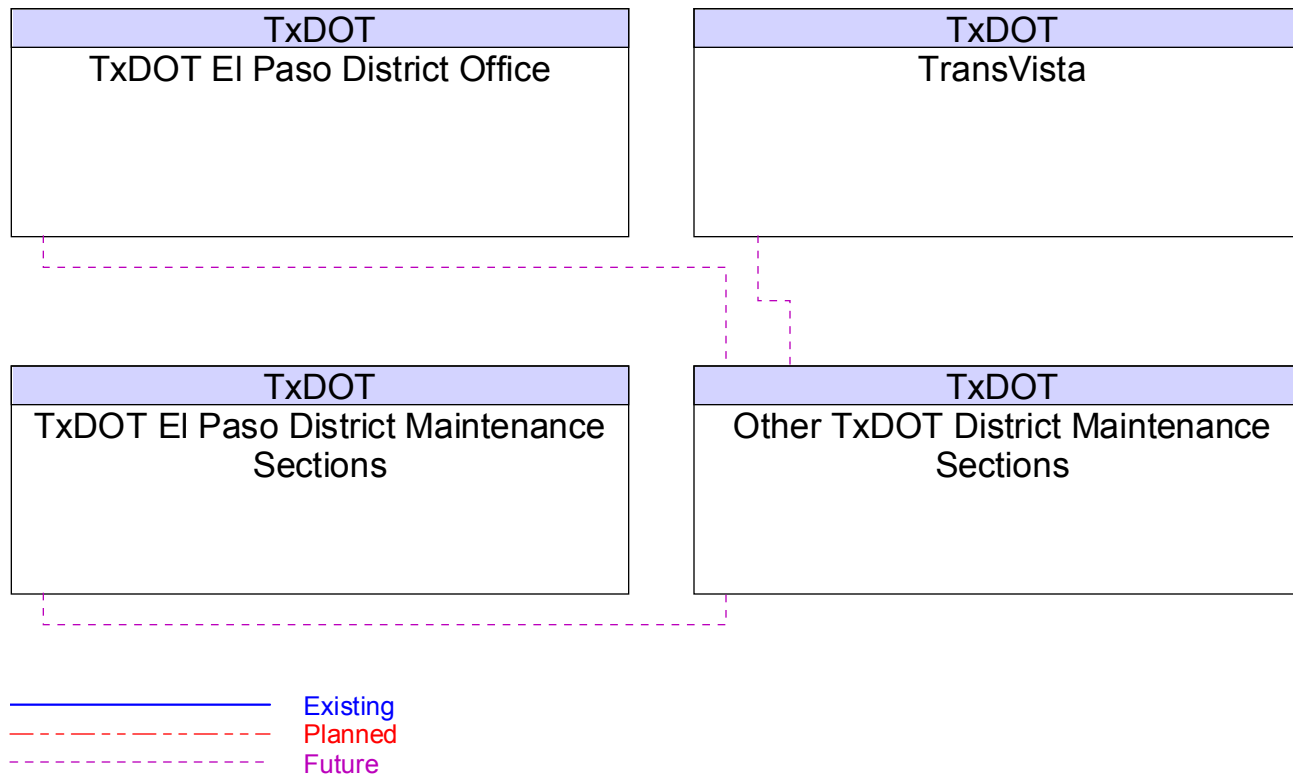


Figure B71 – Pavement Management Data Users Interfaces

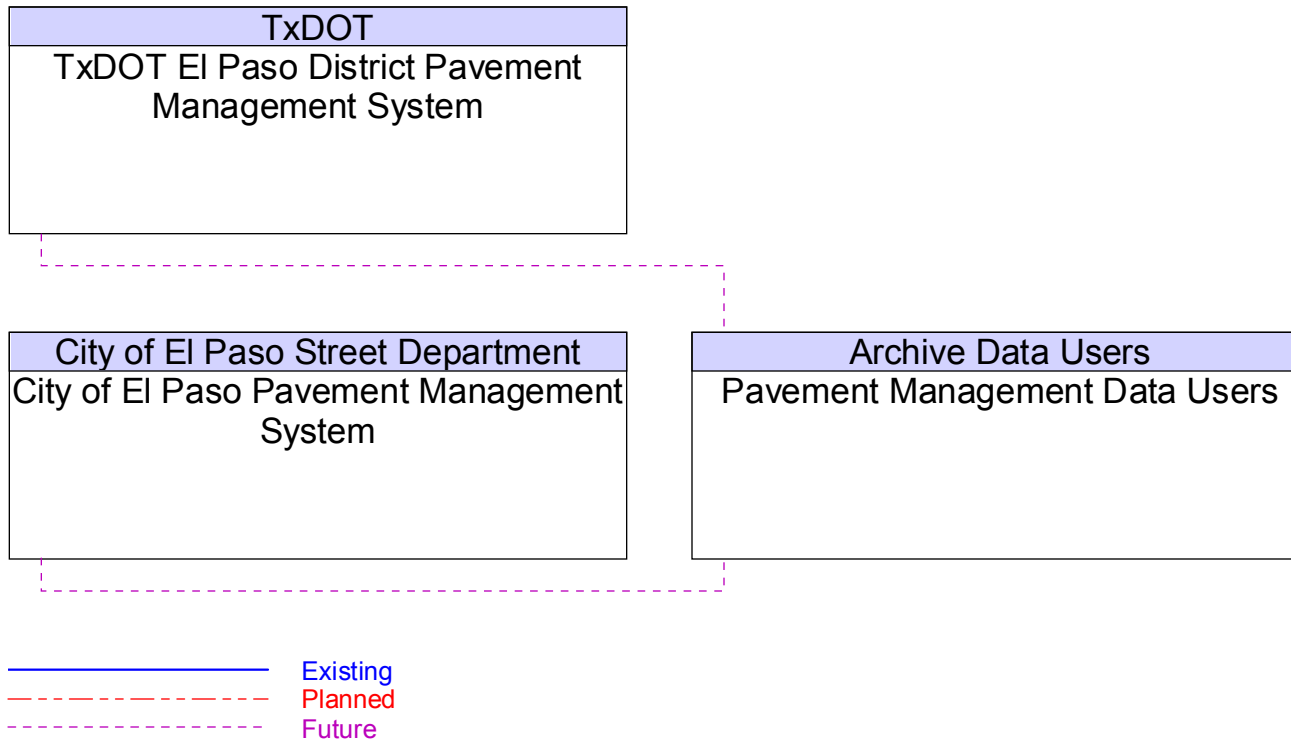


Figure B72 – Private Ambulance Dispatch Interfaces

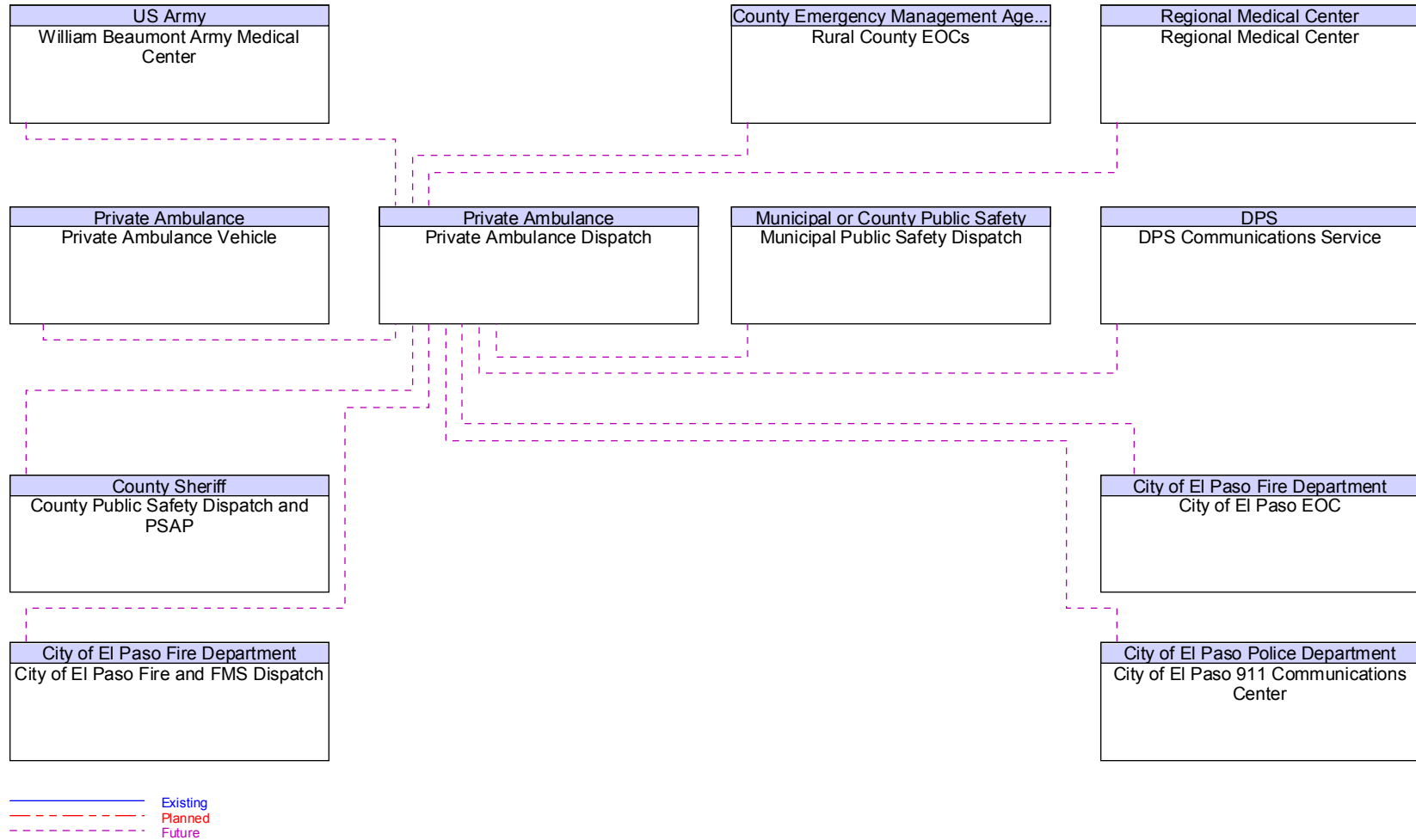


Figure B73 – Private Ambulance Vehicle Interfaces

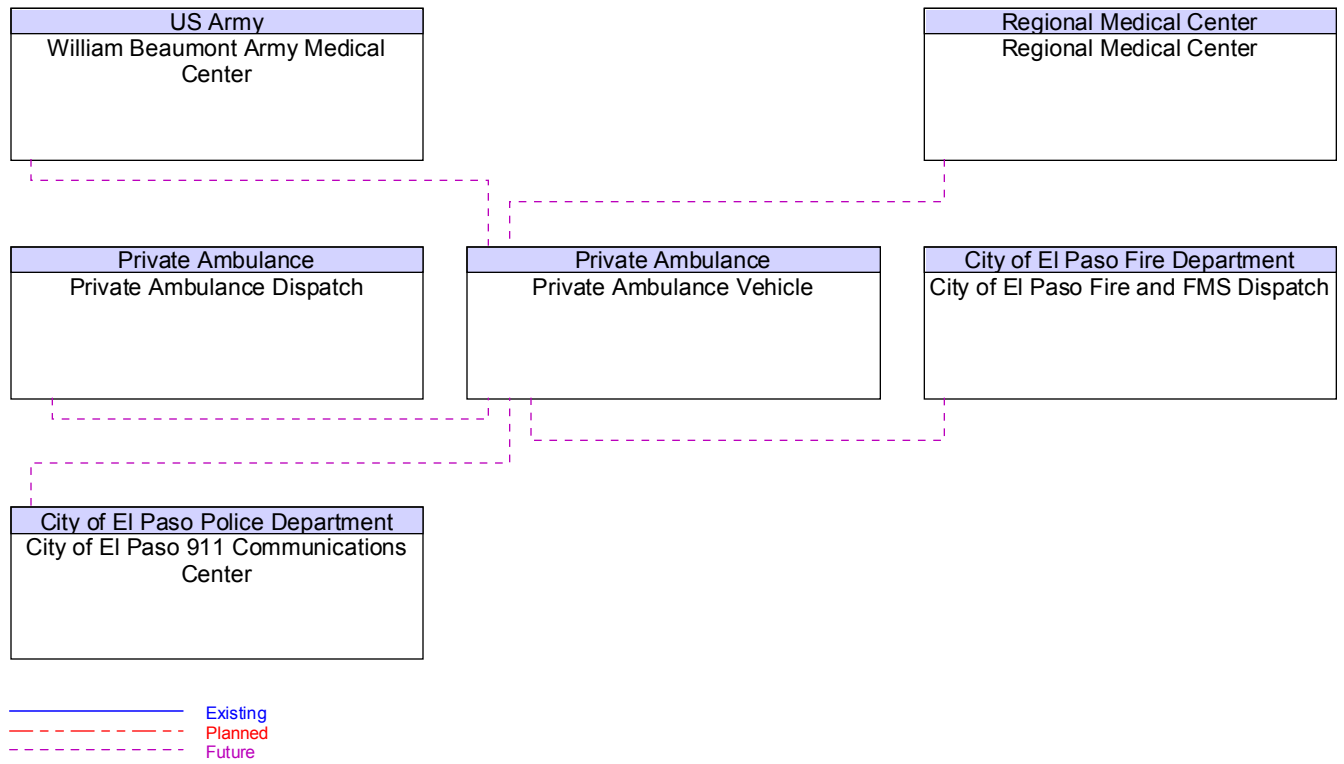


Figure B74 – Private Sector Transit System Dispatch Interfaces

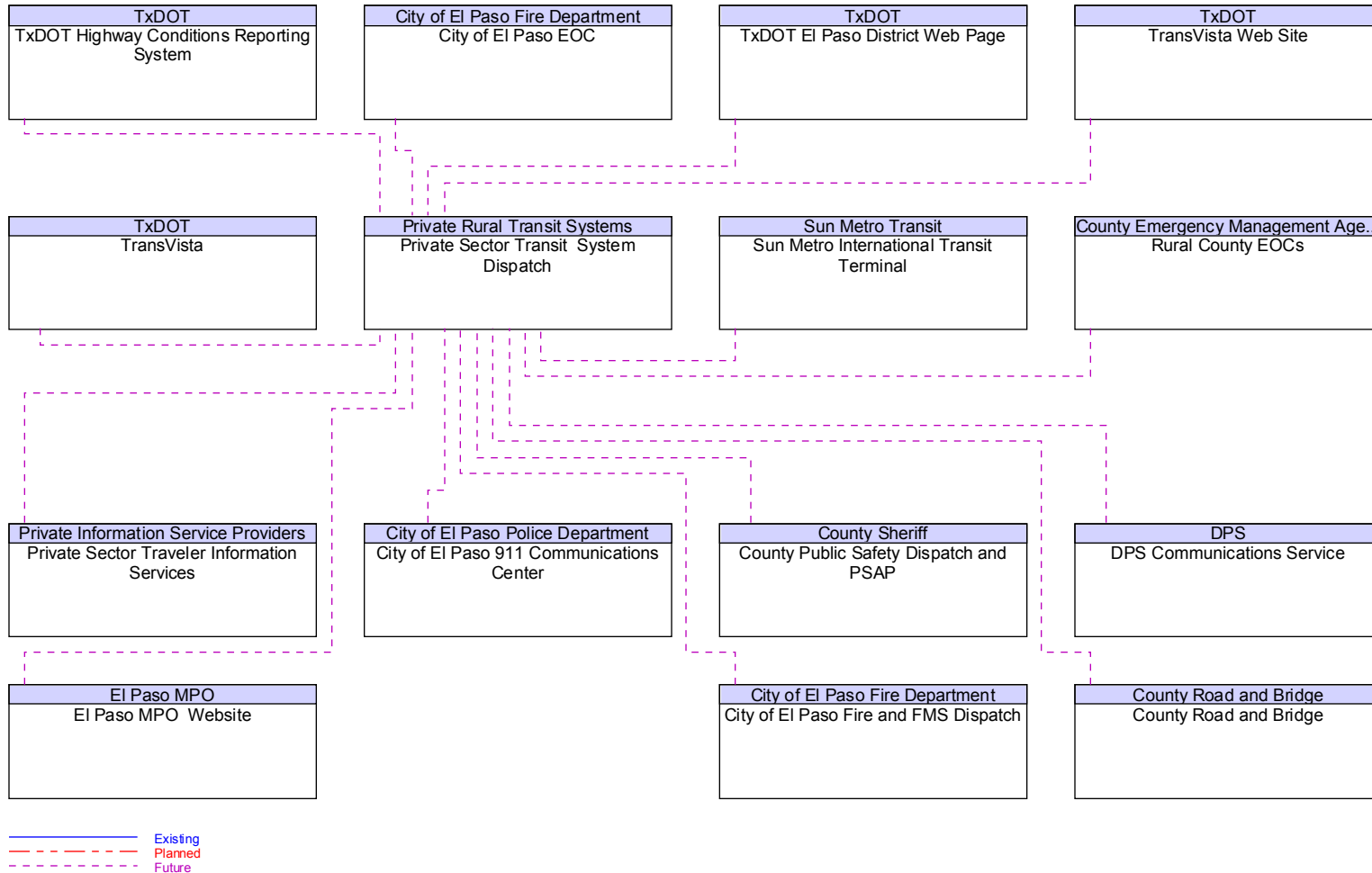


Figure B75 – Private Sector Traveler Information Services Interfaces

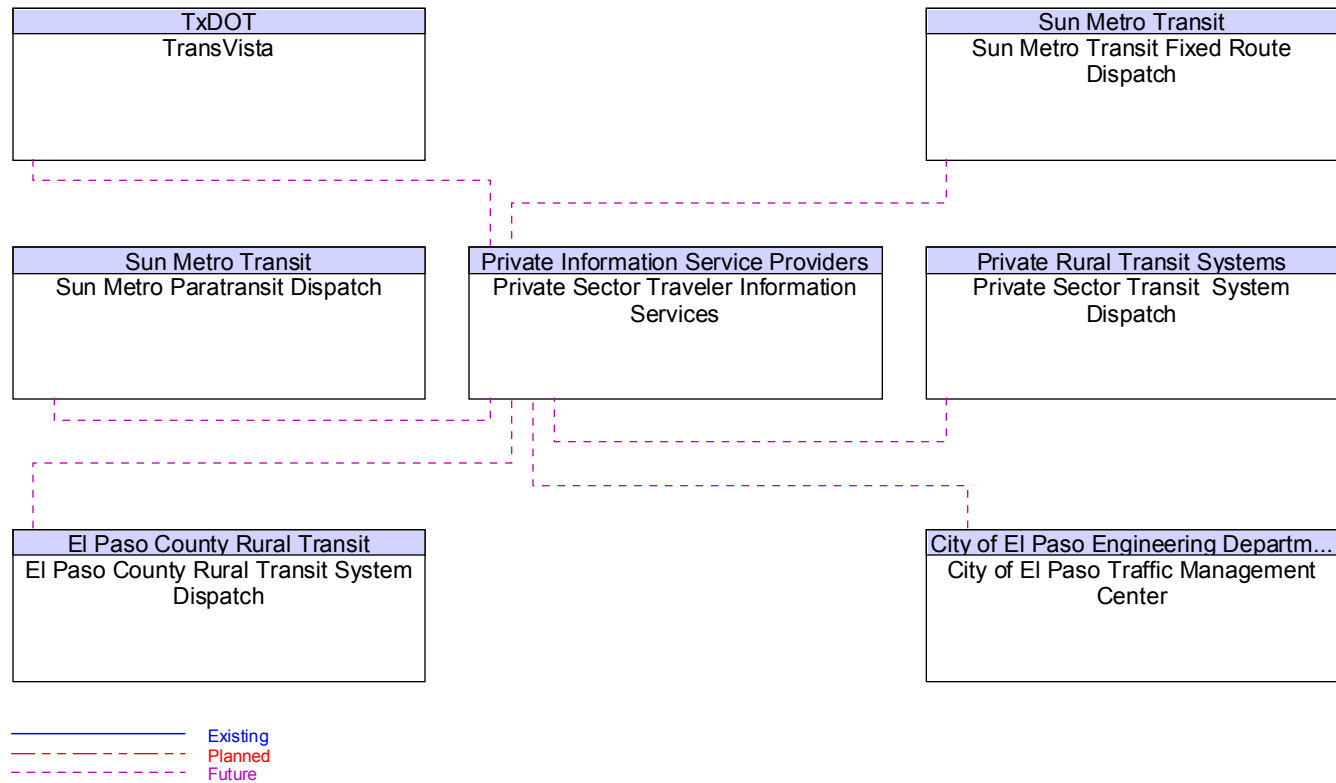




Figure B76 – Private Taxi Provider Dispatch Interfaces

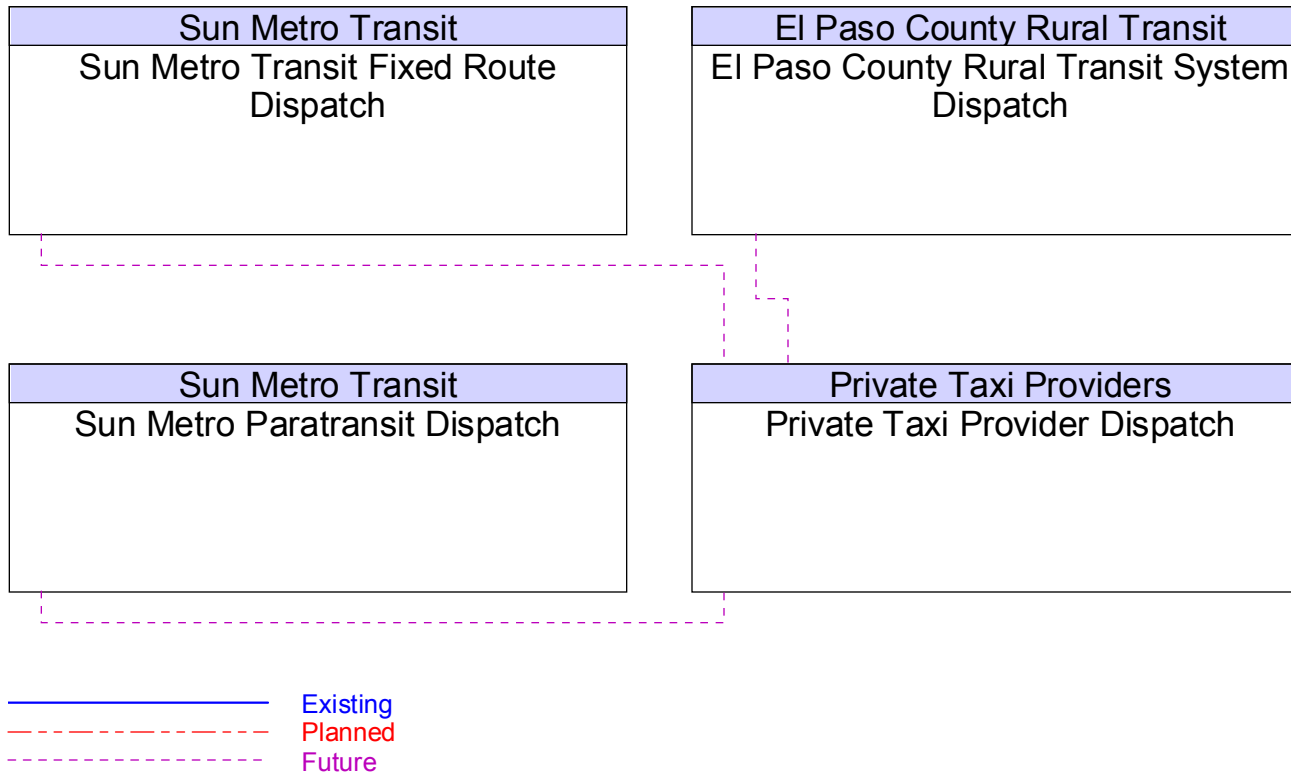


Figure B77 – Private Tow/Wrecker Dispatch Interfaces

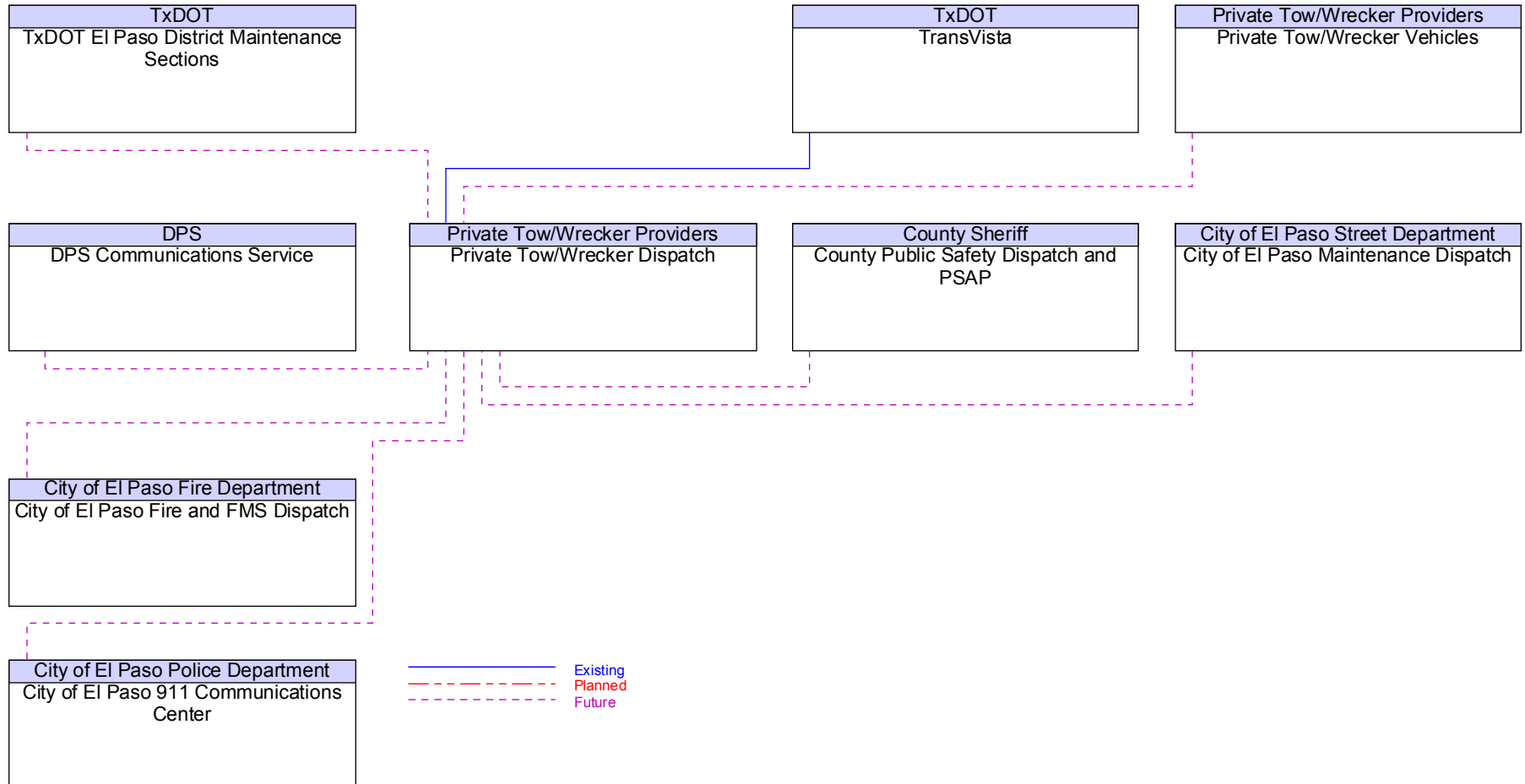


Figure B78 – Private Tow/Wrecker Vehicles Interfaces

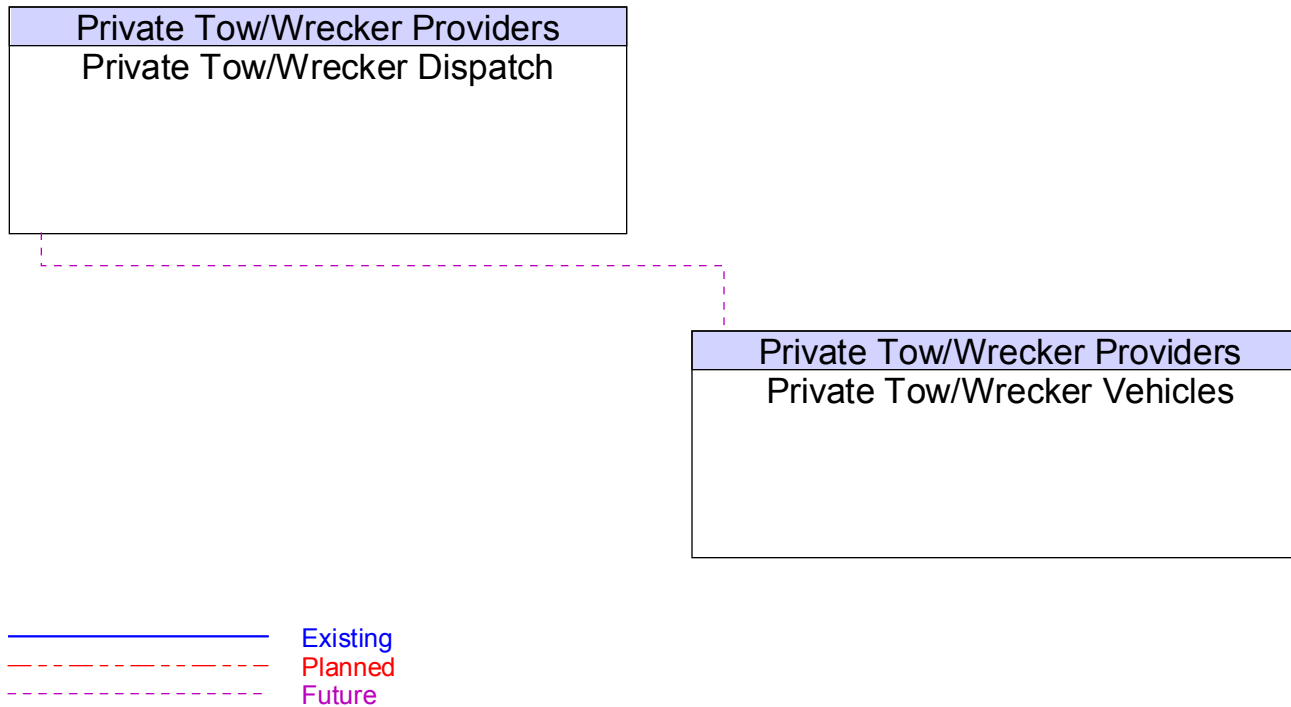


Figure B79 – Private Travelers Personal Computing Devices Interfaces

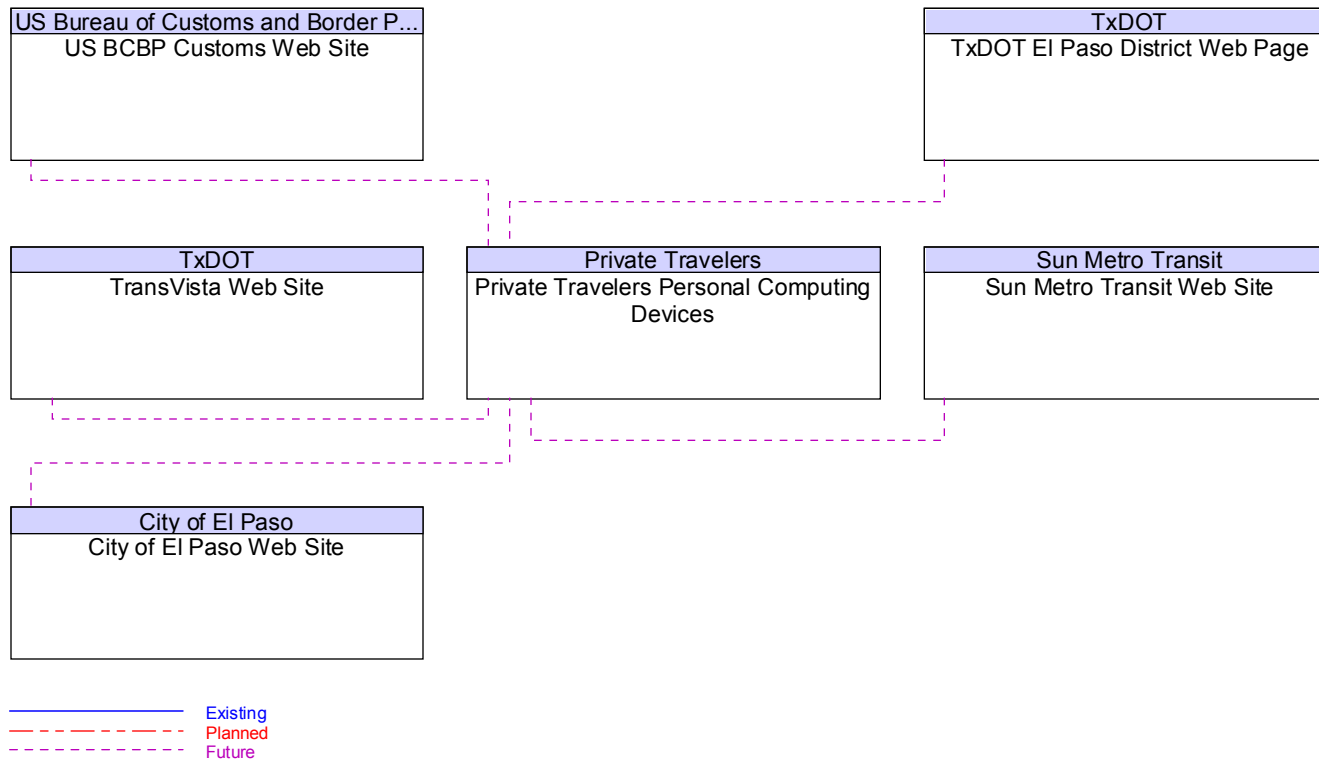




Figure B80 – Private Vehicles Interfaces

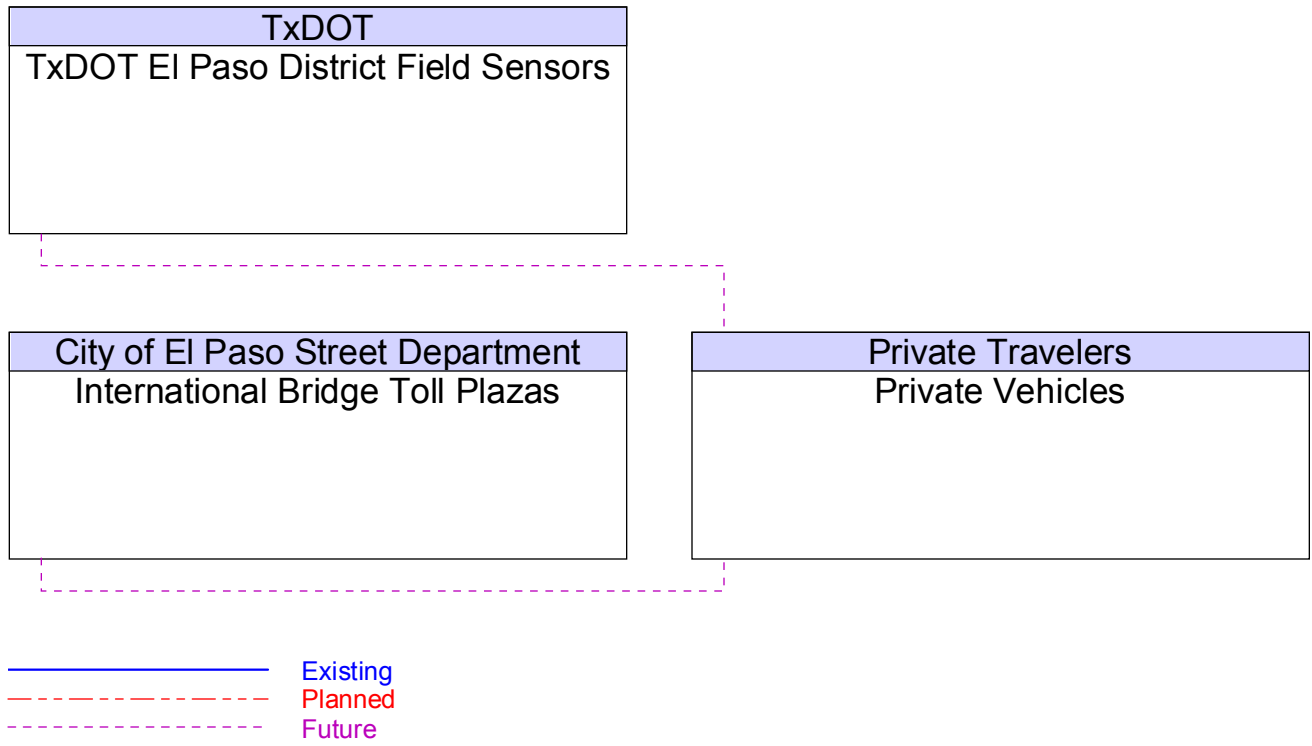


Figure B81 – Public Transportation Archive Data Users Interfaces

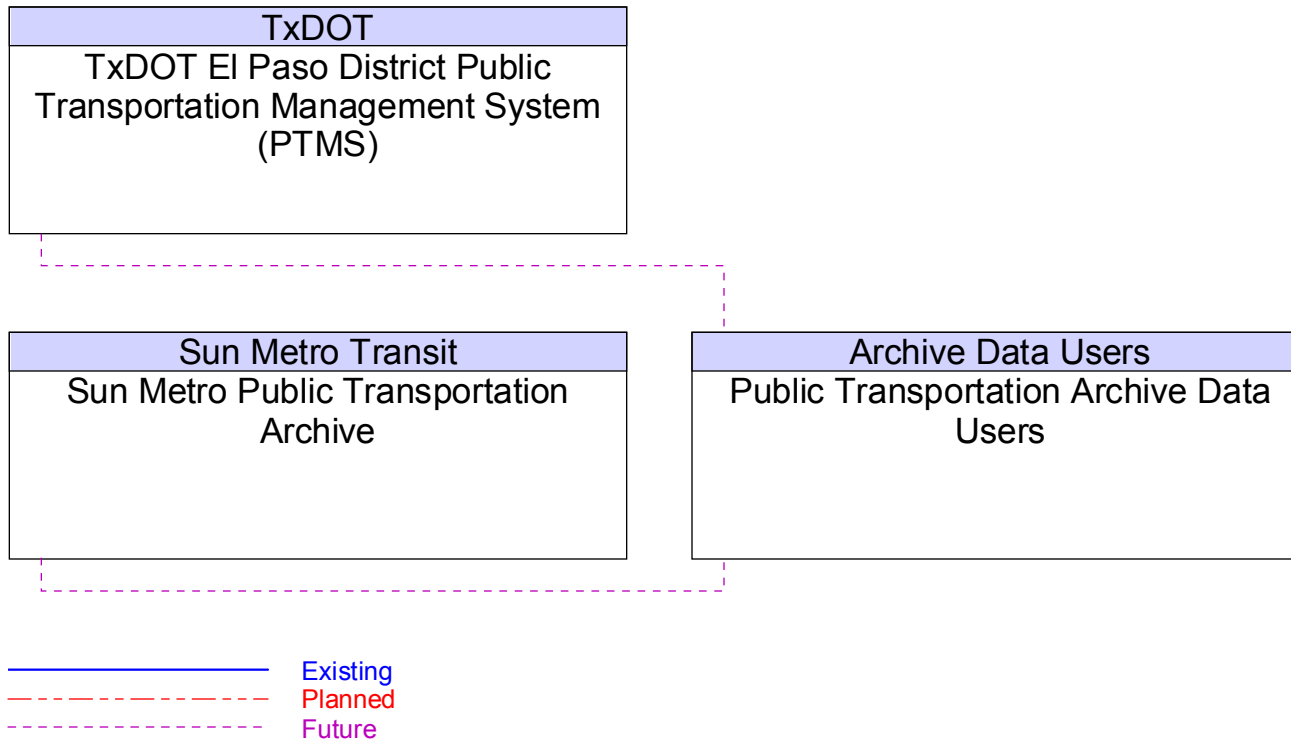


Figure B82 – Rail Operations Centers Interfaces

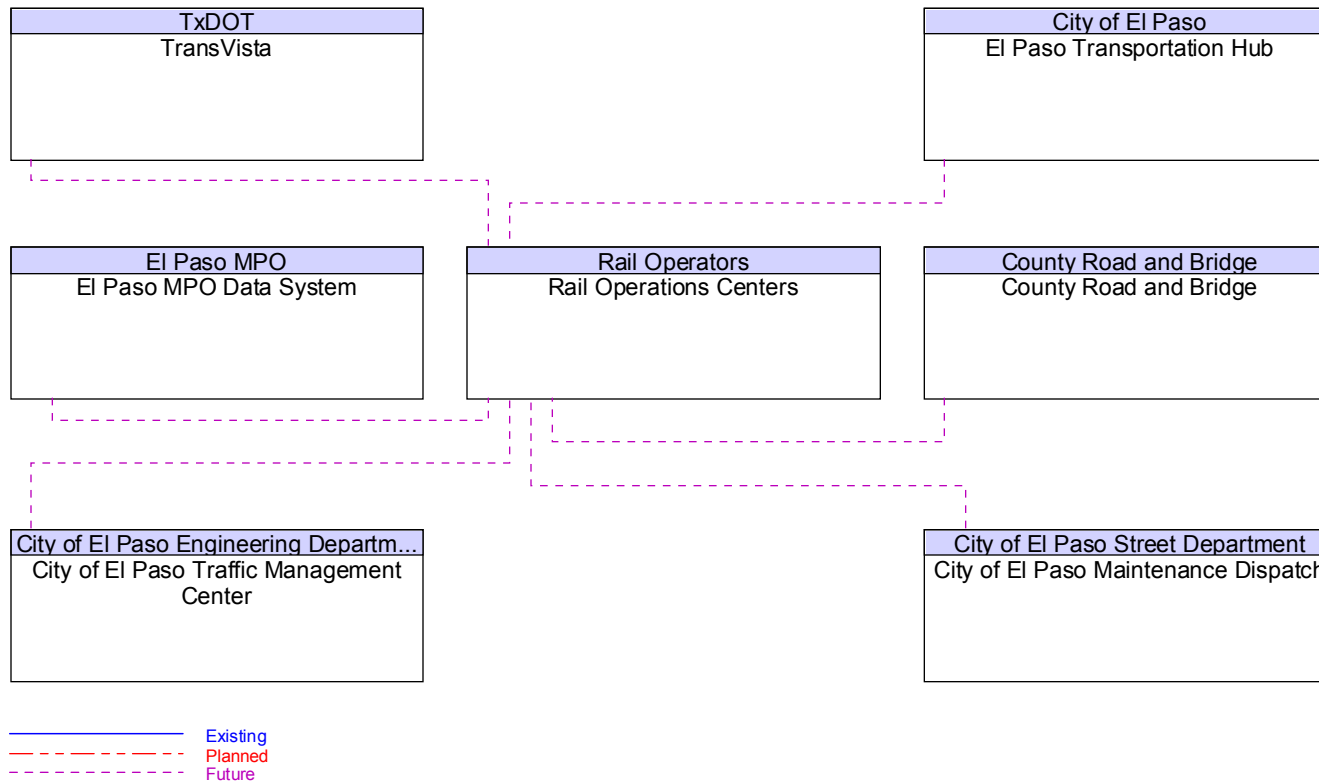


Figure B83 – Rail Operators Wayside Equipment Interfaces

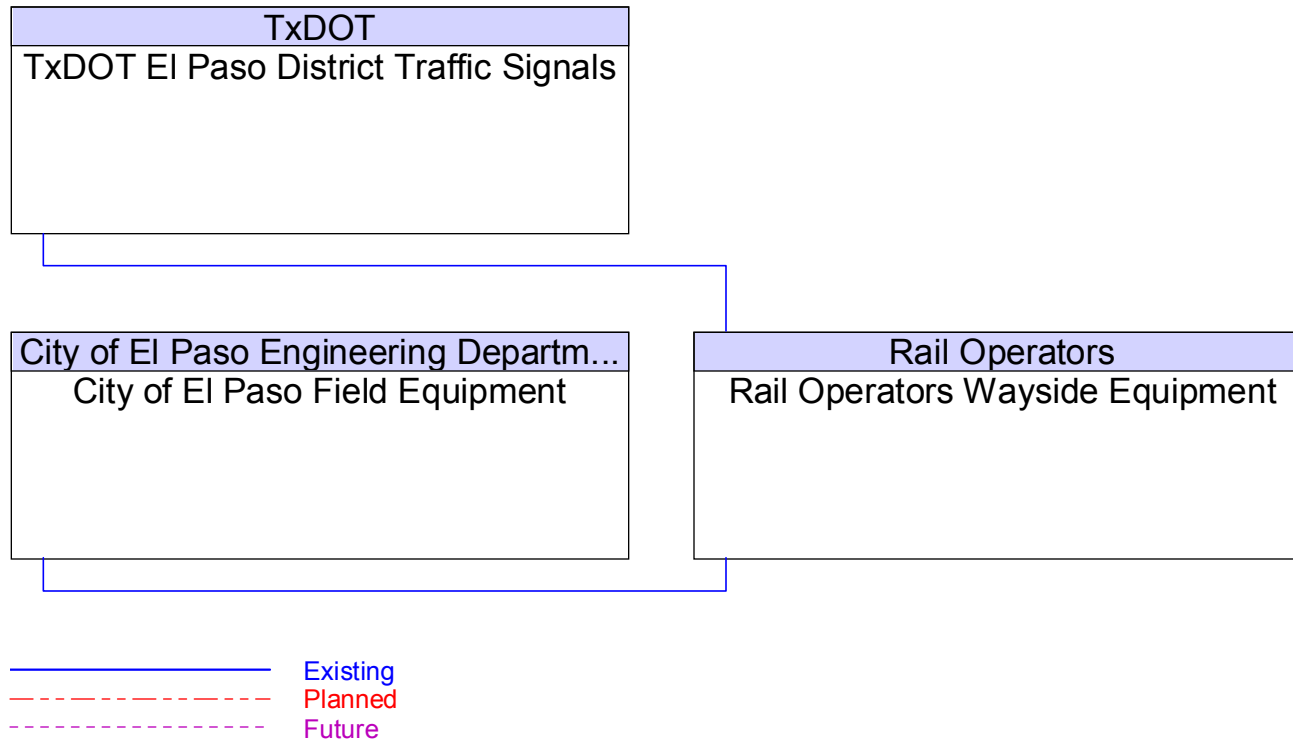




Figure B84 – Regional Event Facilities Interfaces

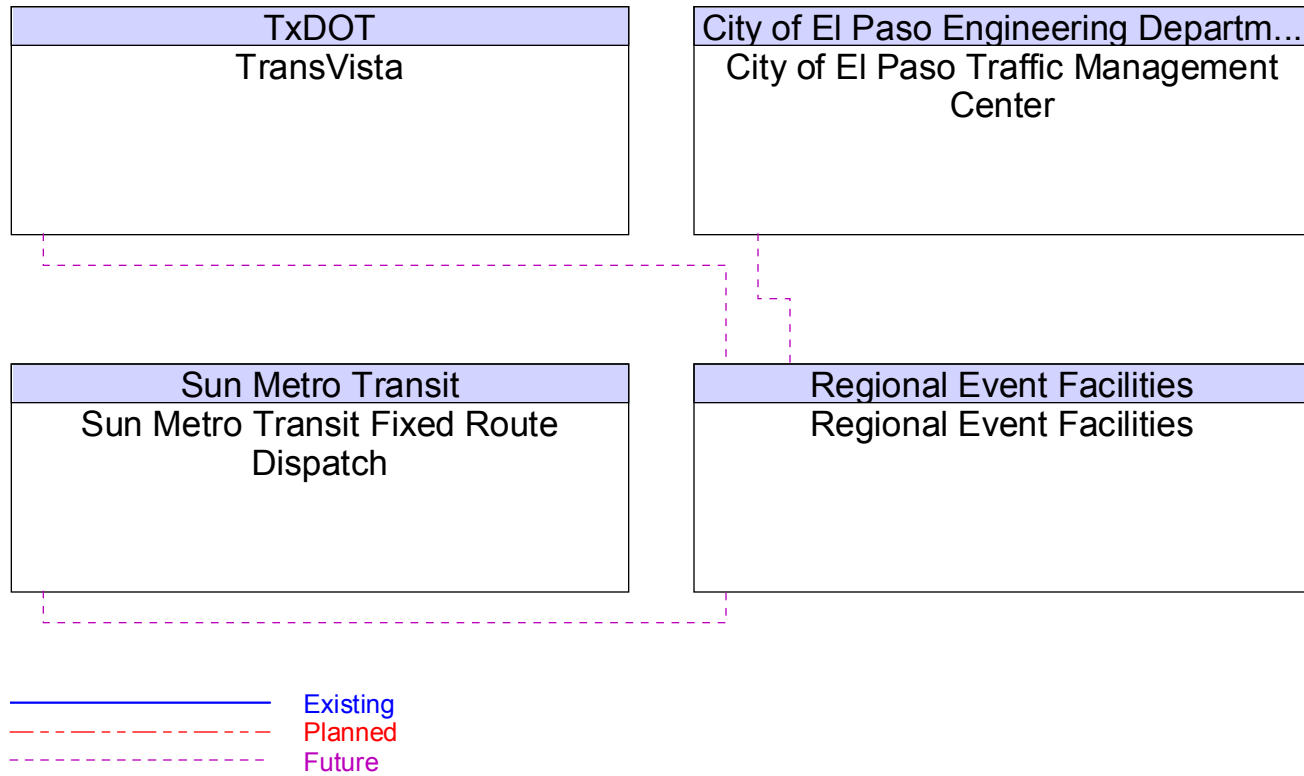


Figure B85 – Regional Medical Center Interfaces

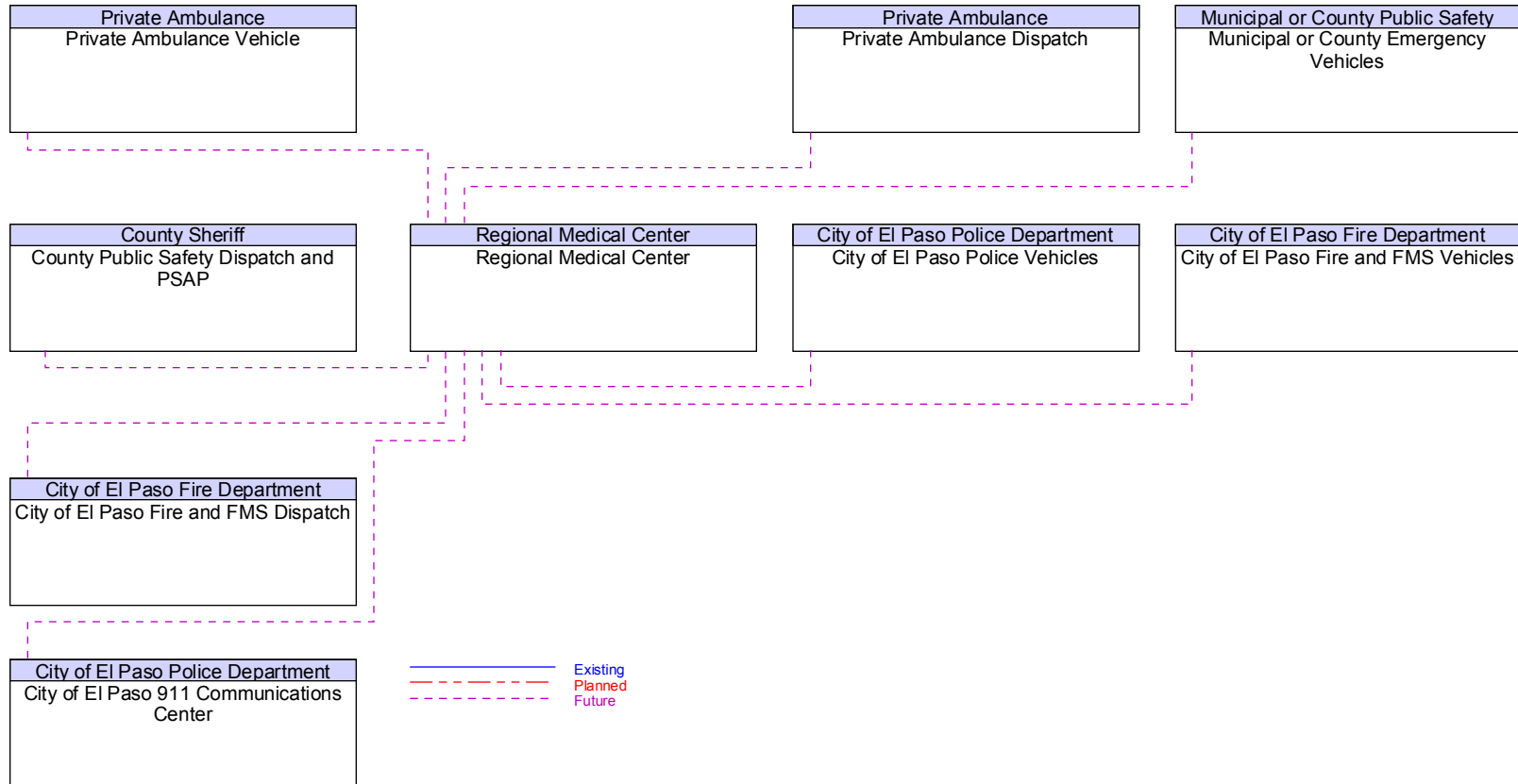




Figure B86 – Regional University/College Police Interfaces

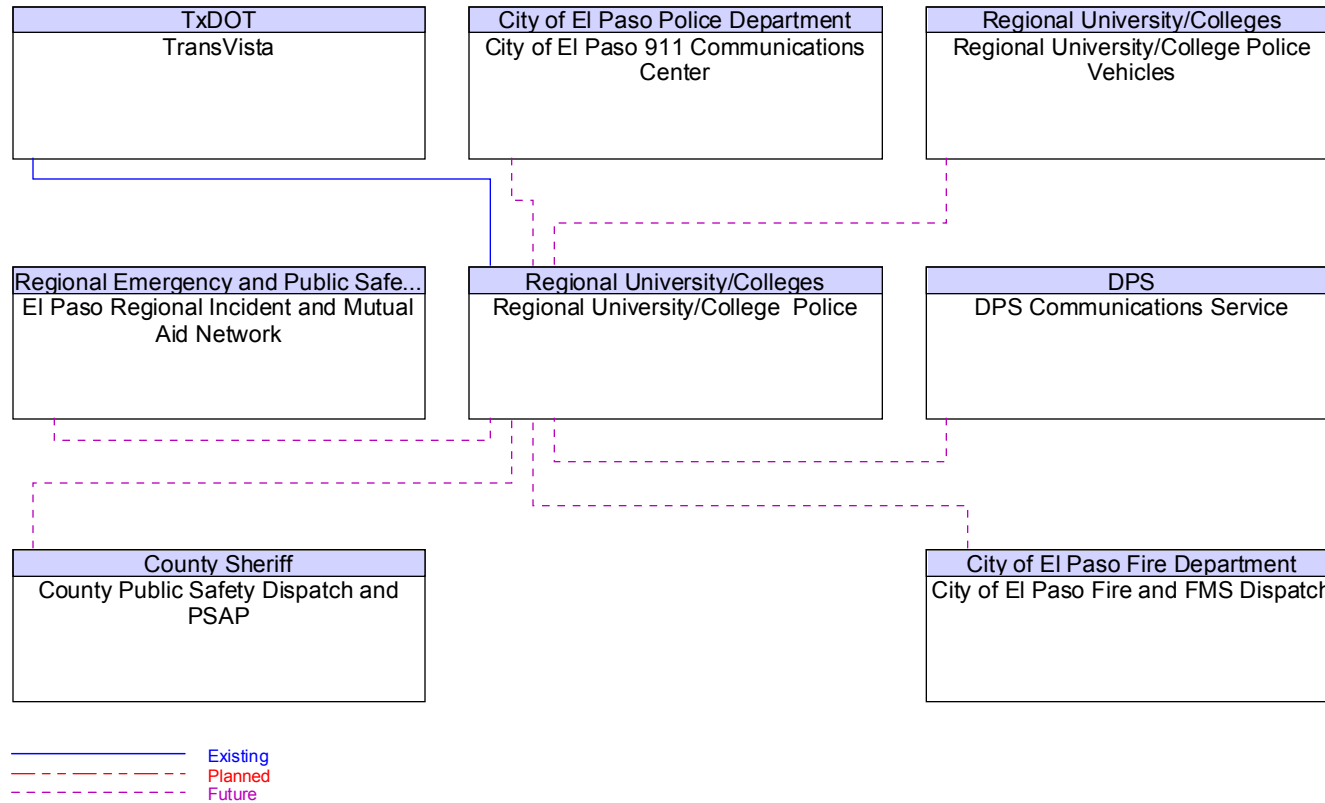


Figure B87 – Regional University/College Police Vehicles Interfaces

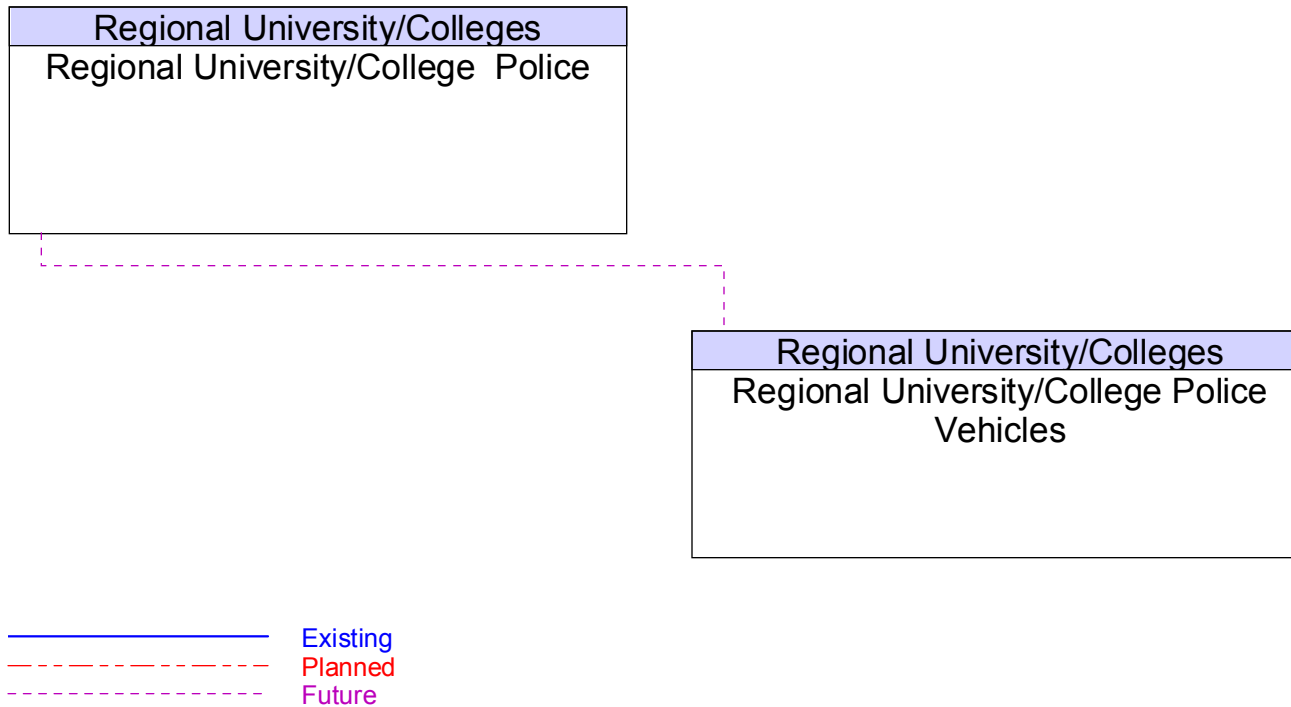


Figure B88 – Rural County EOCs Interfaces

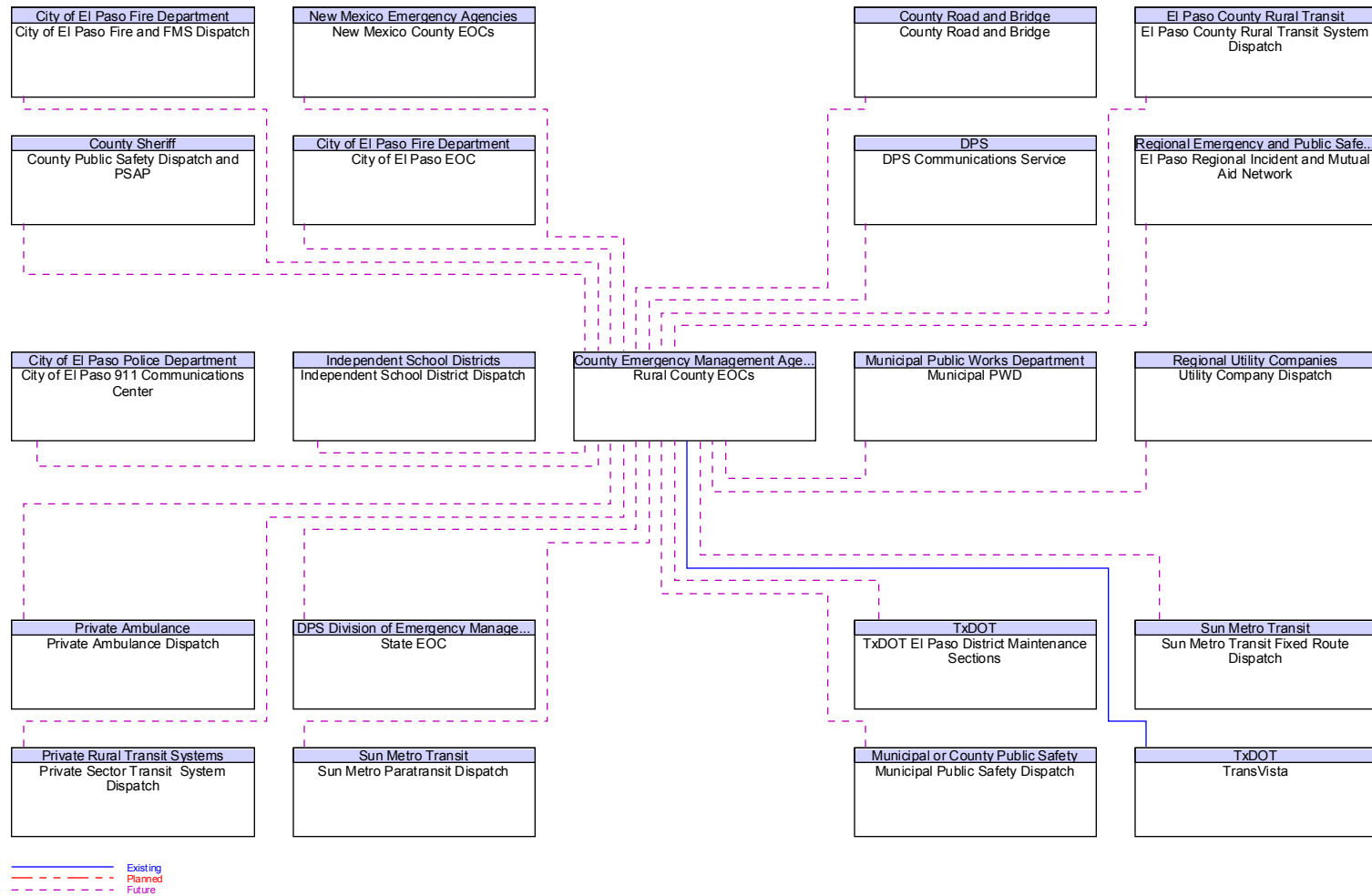


Figure B89 – Smart Card Reader Interfaces

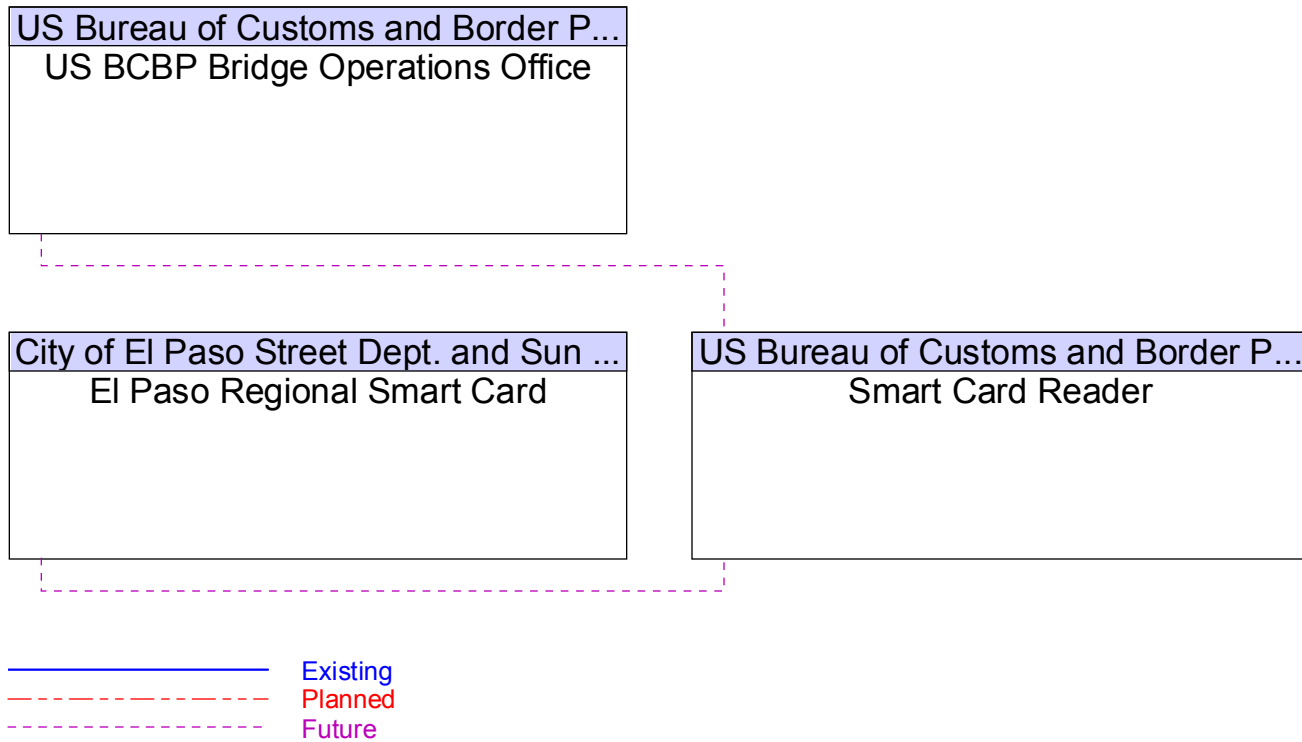


Figure B90 – State EOC Interfaces

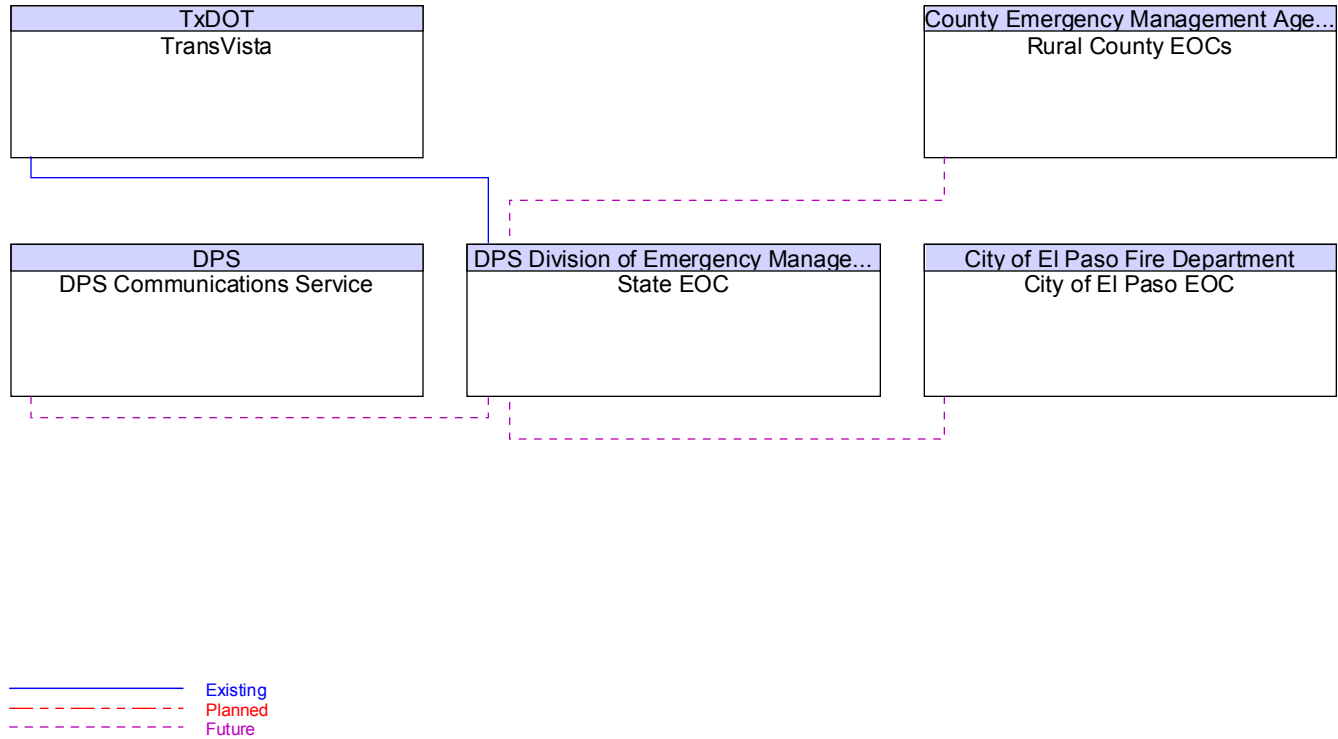


Figure B91 – Statewide Crash Records Information System Interfaces

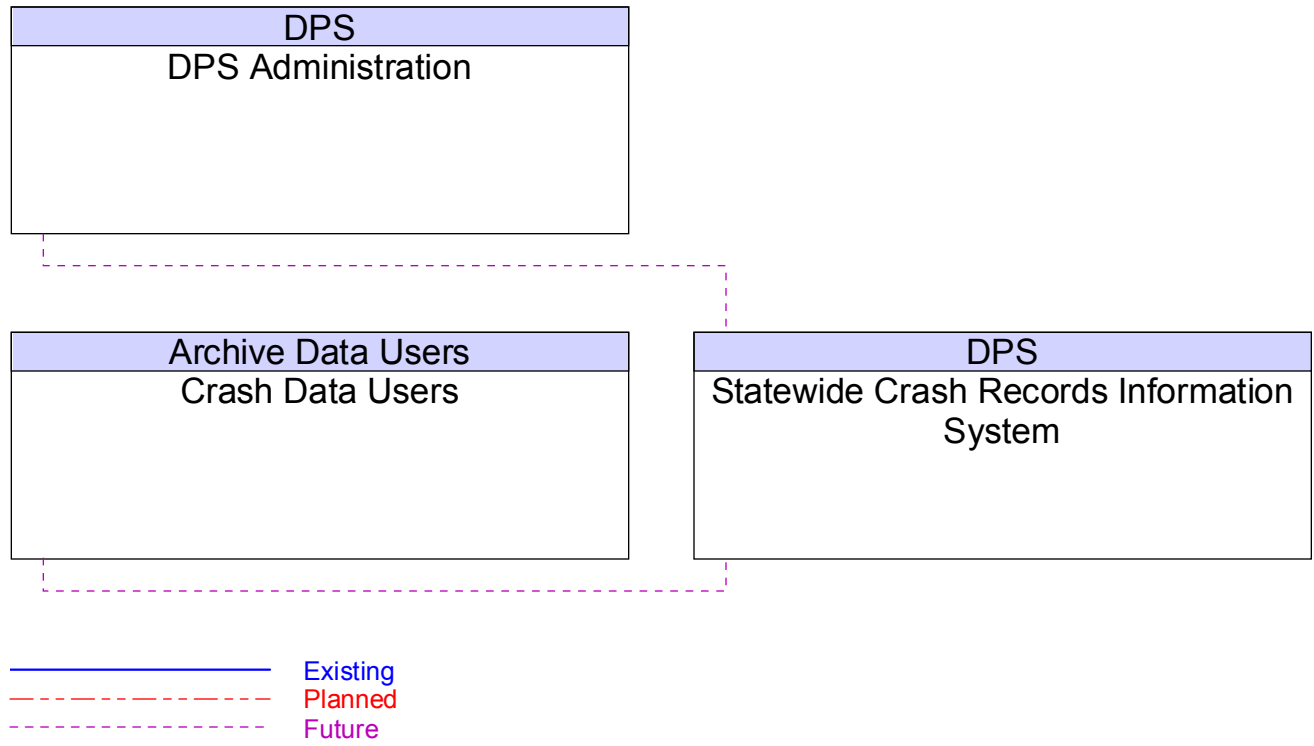


Figure B92 – Sun Metro Fixed Route Transit Vehicle Maintenance Facility Interfaces

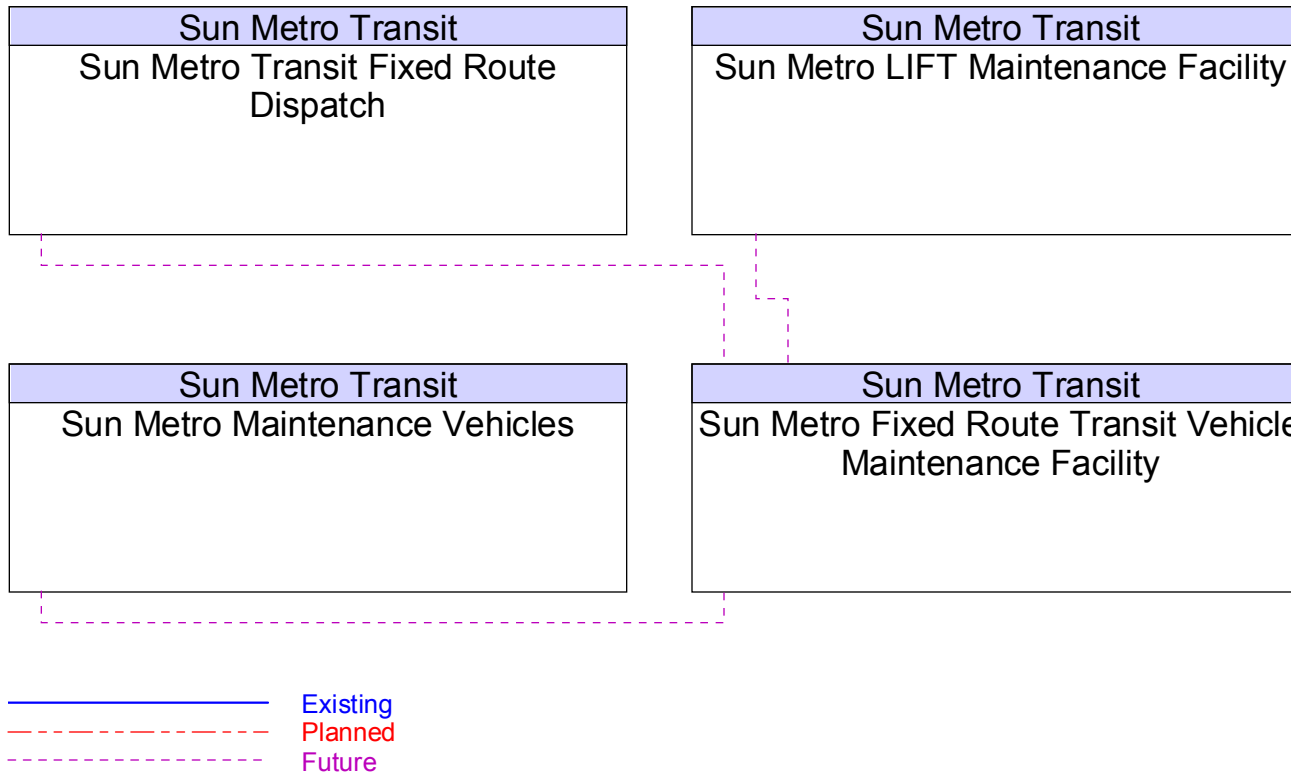


Figure B93 – Sun Metro Fixed Route Transit Vehicles Interfaces

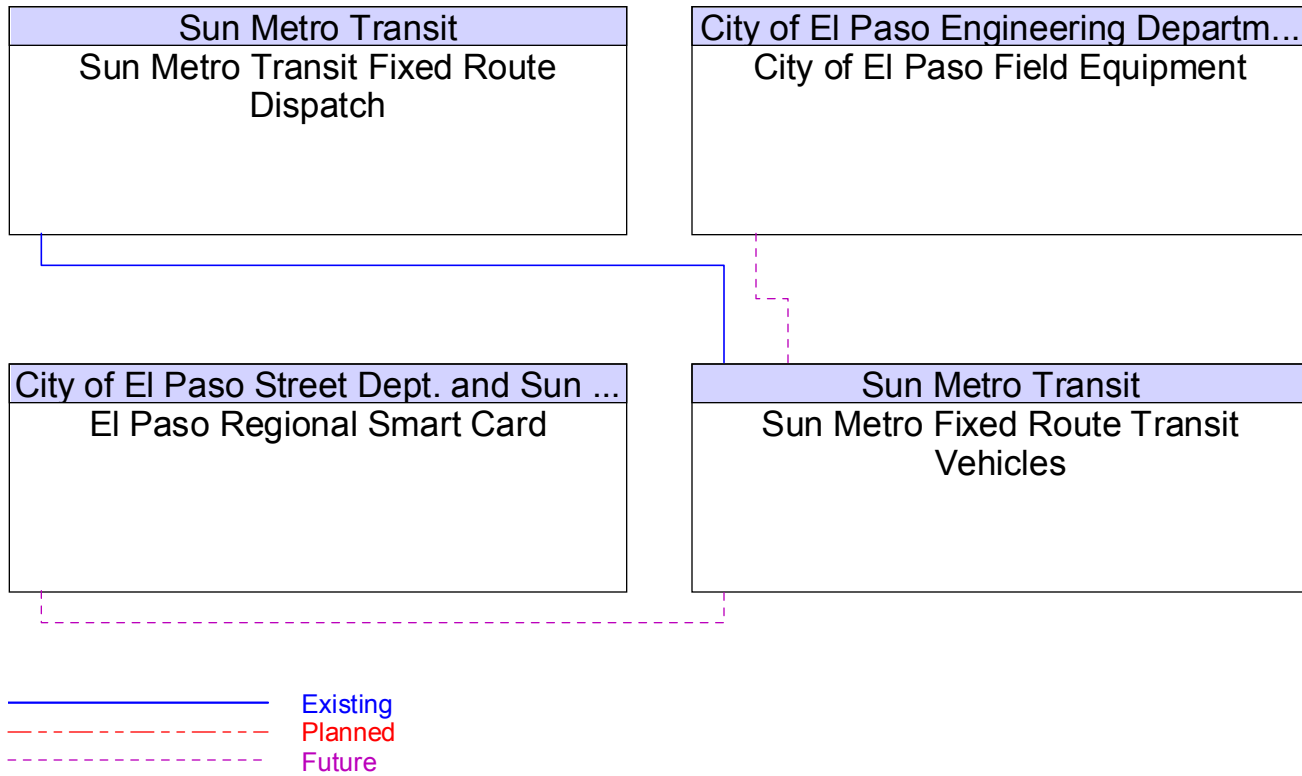


Figure B94 – Sun Metro International Transit Terminal Interfaces

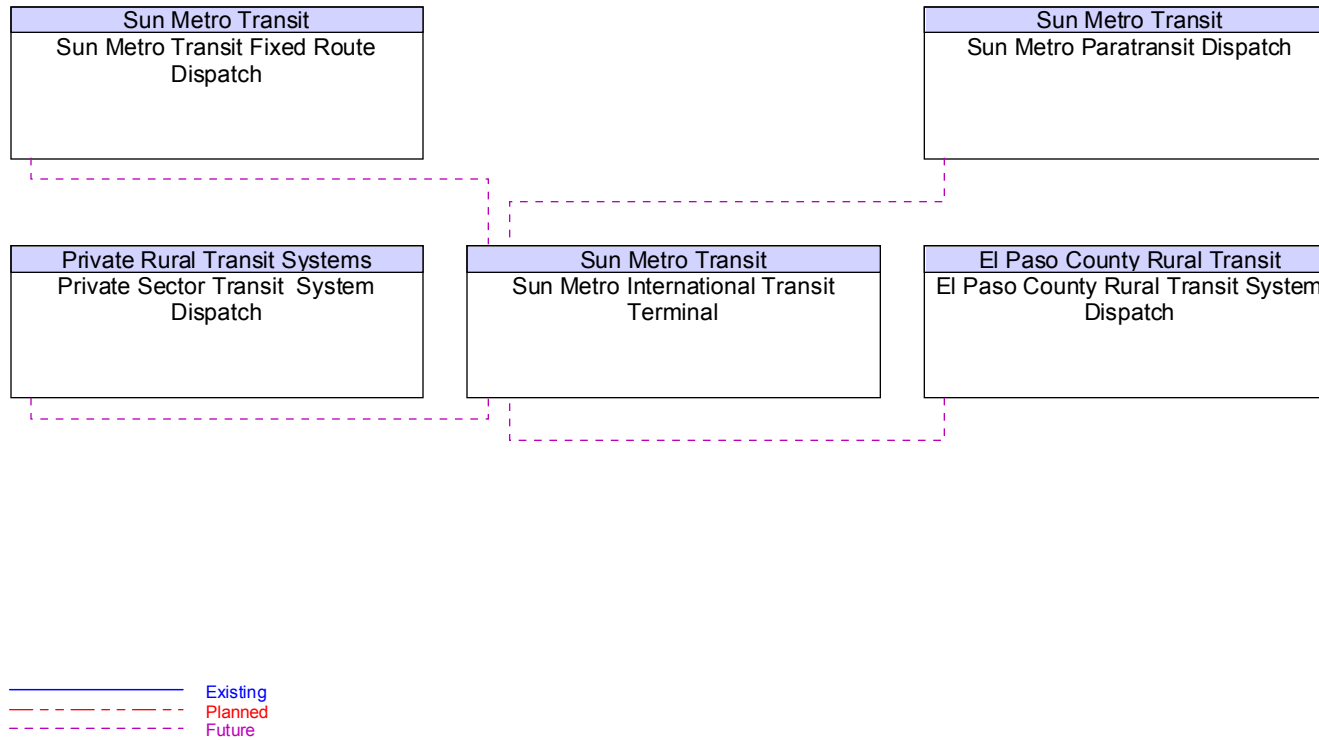


Figure B95 – Sun Metro IVR System Interfaces

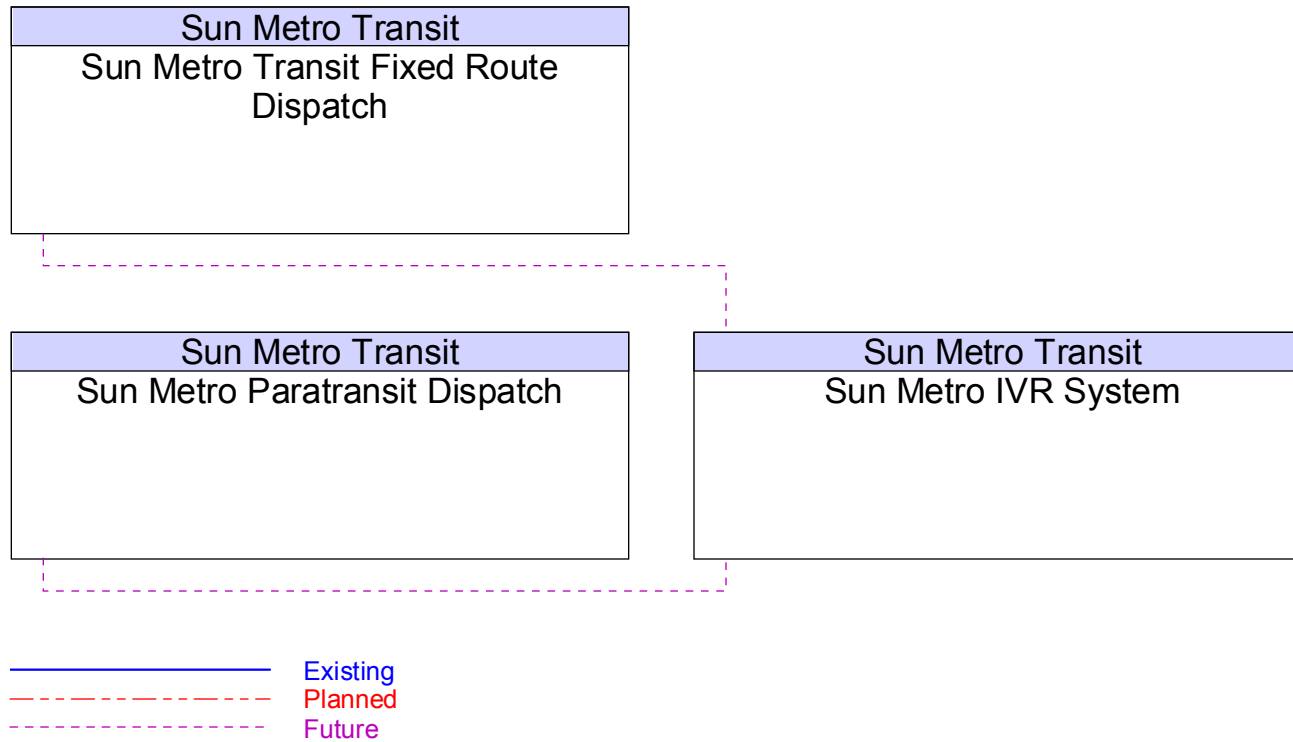


Figure B96 – Sun Metro LIFT Maintenance Facility Interfaces

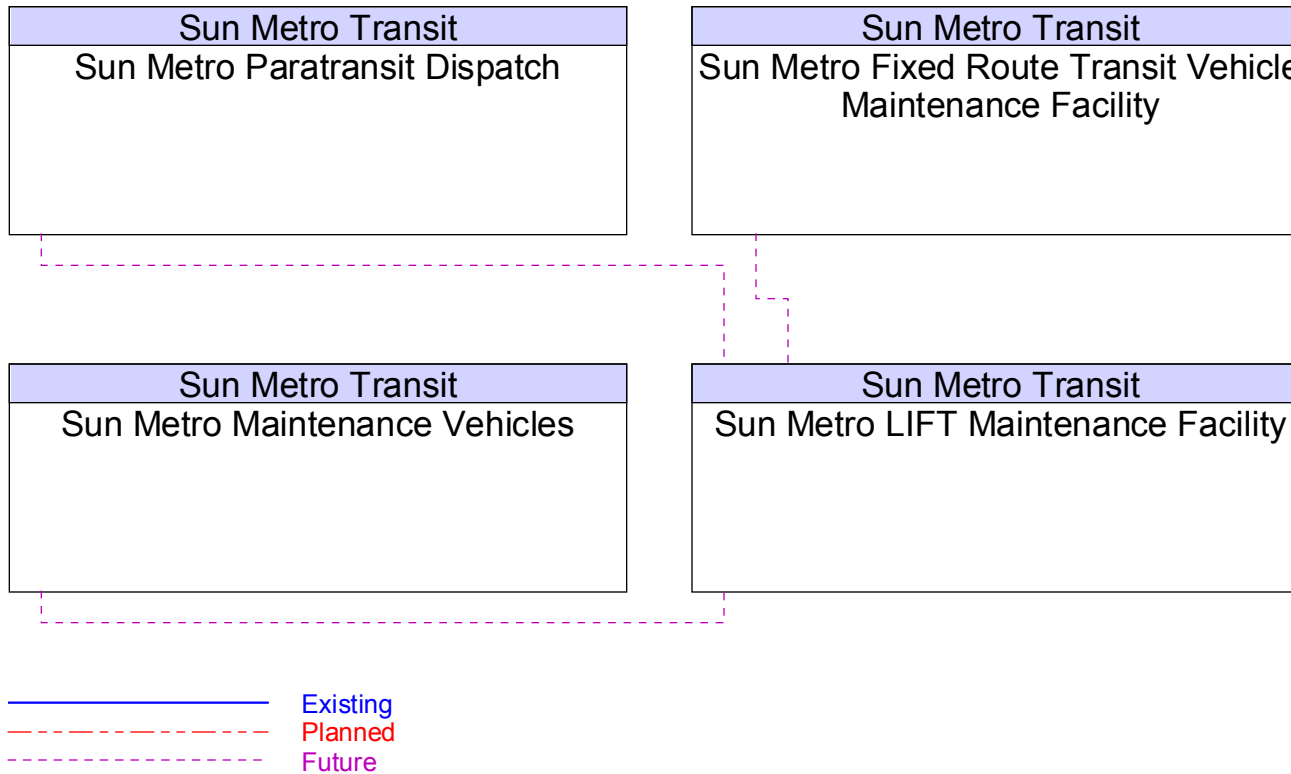


Figure B97 – Sun Metro LIFT Vehicles Interfaces

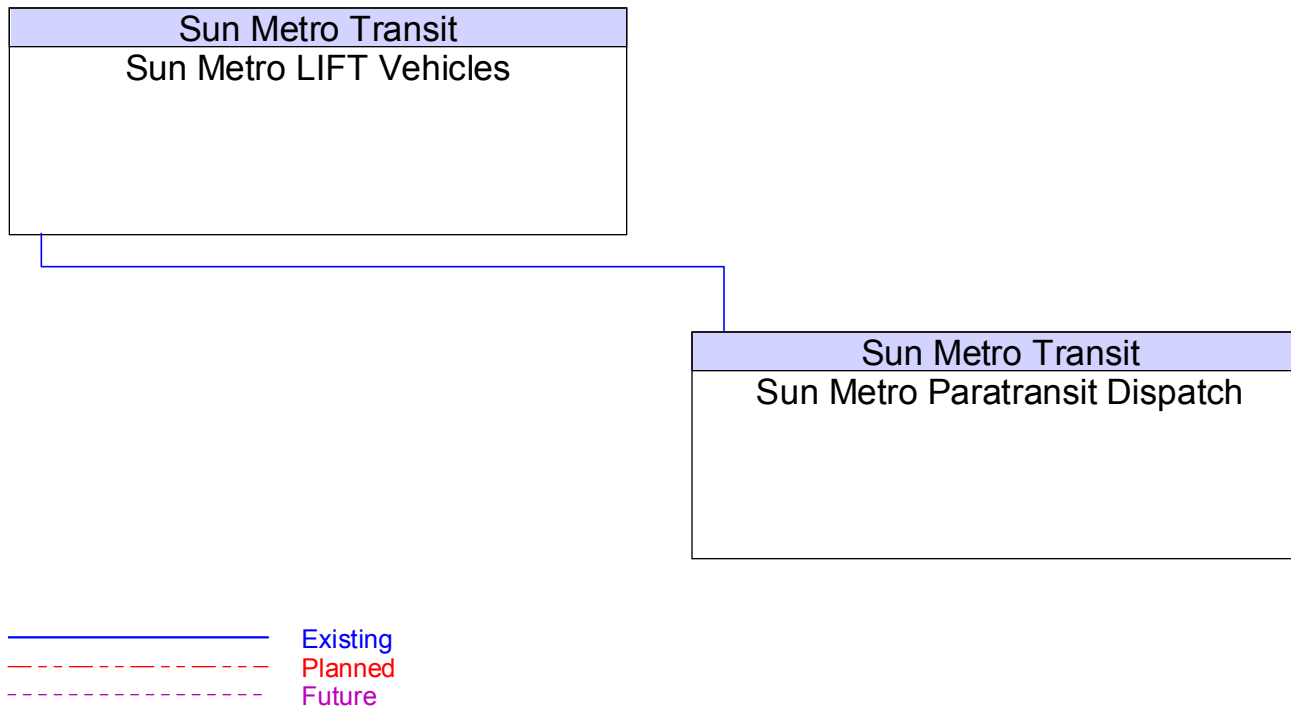


Figure B98 – Sun Metro Maintenance Vehicles Interfaces

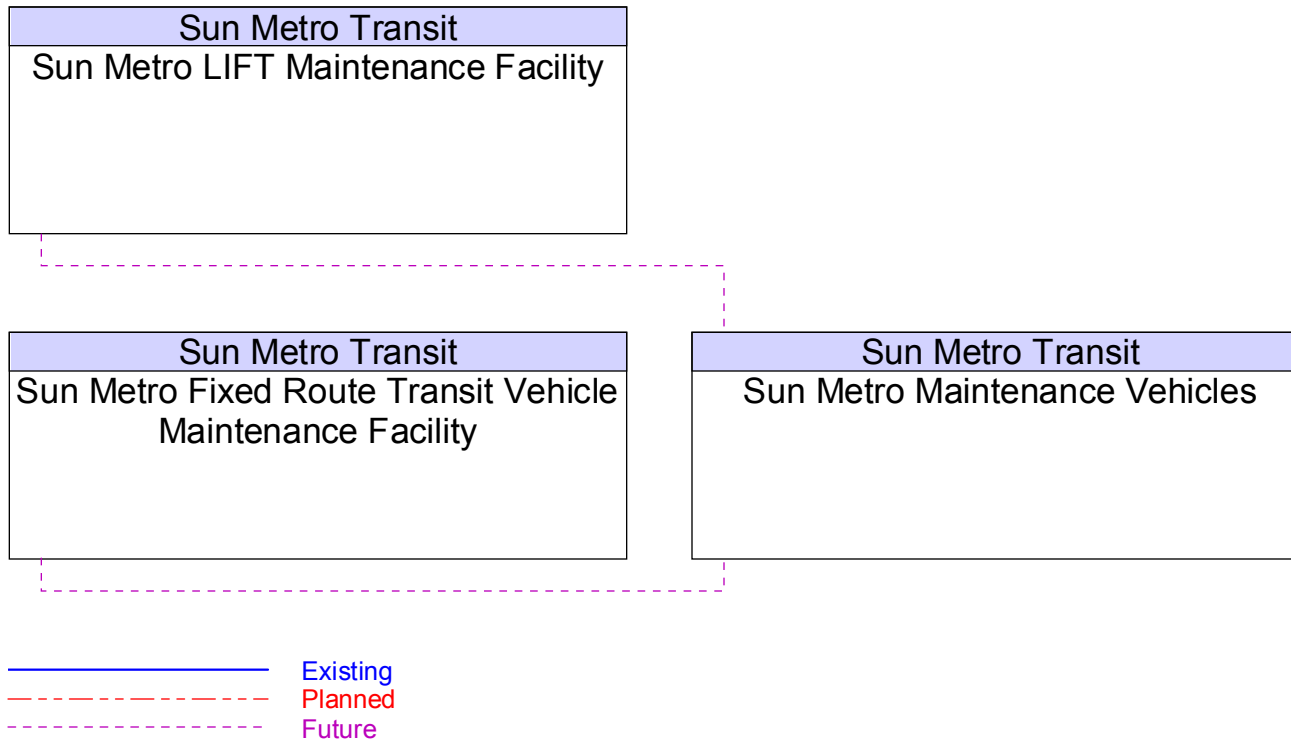


Figure B99 – Sun Metro Paratransit Dispatch Interfaces

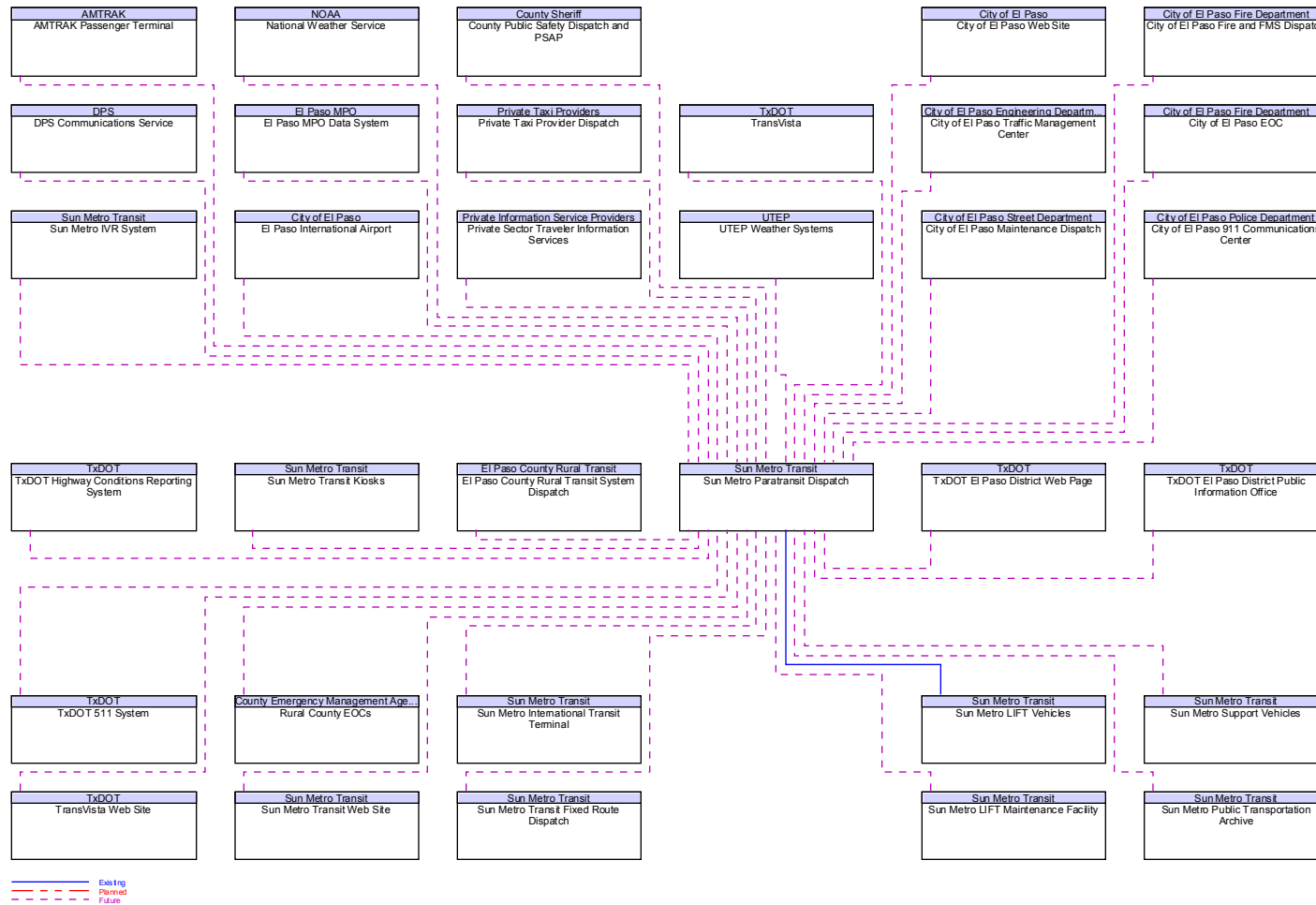


Figure B100 – Sun Metro Public Transportation Archive Interfaces

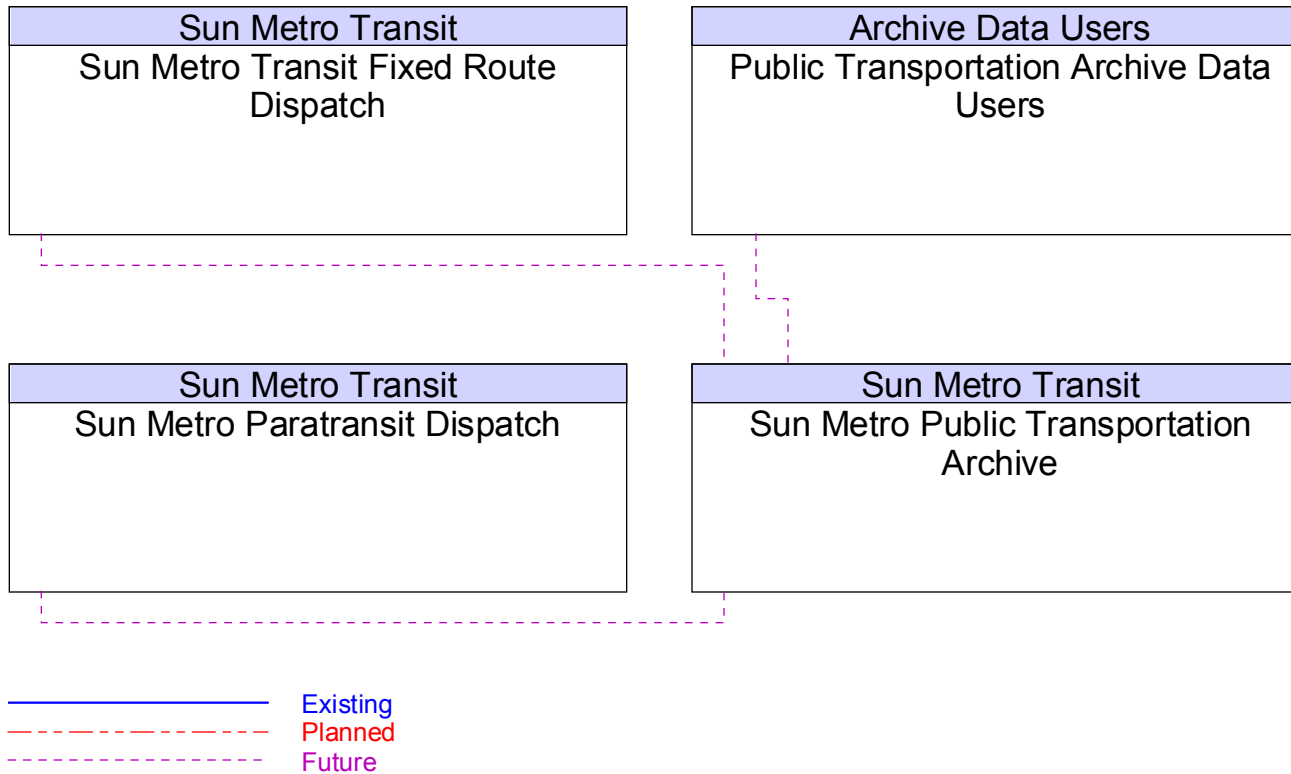


Figure B101 – Sun Metro Support Vehicles Interfaces

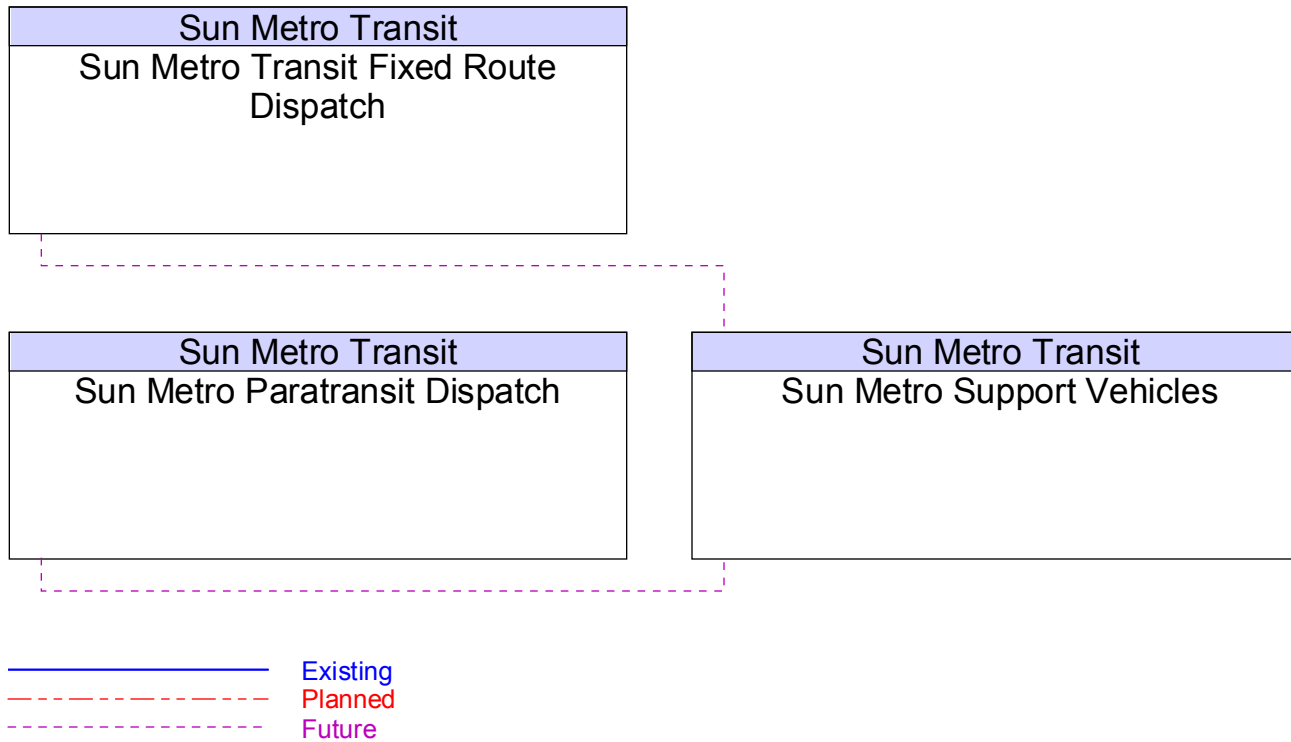


Figure B102 – Sun Metro Transit Fixed Route Dispatch Interfaces

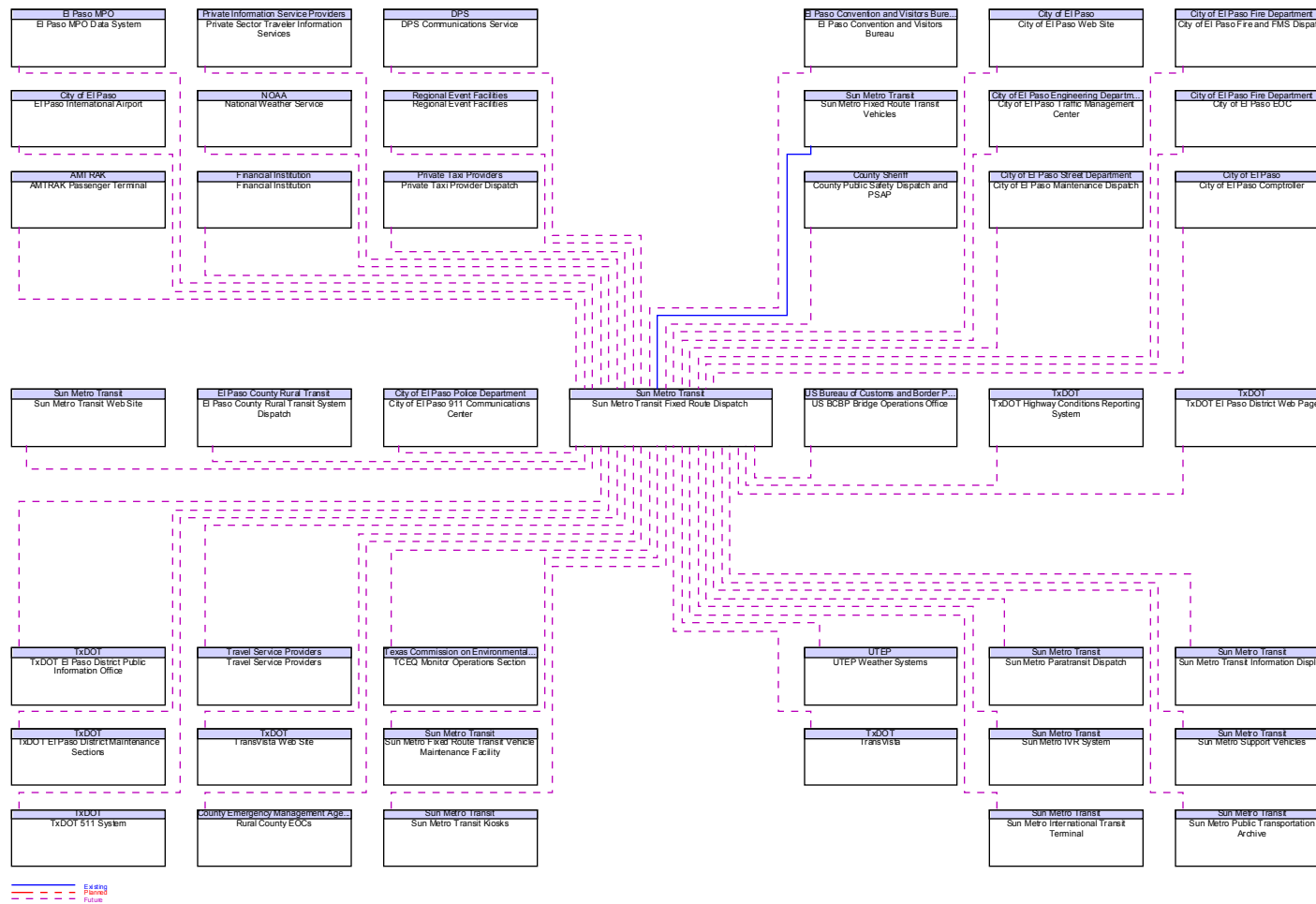


Figure B103 – Sun Metro Transit Information Display Interfaces

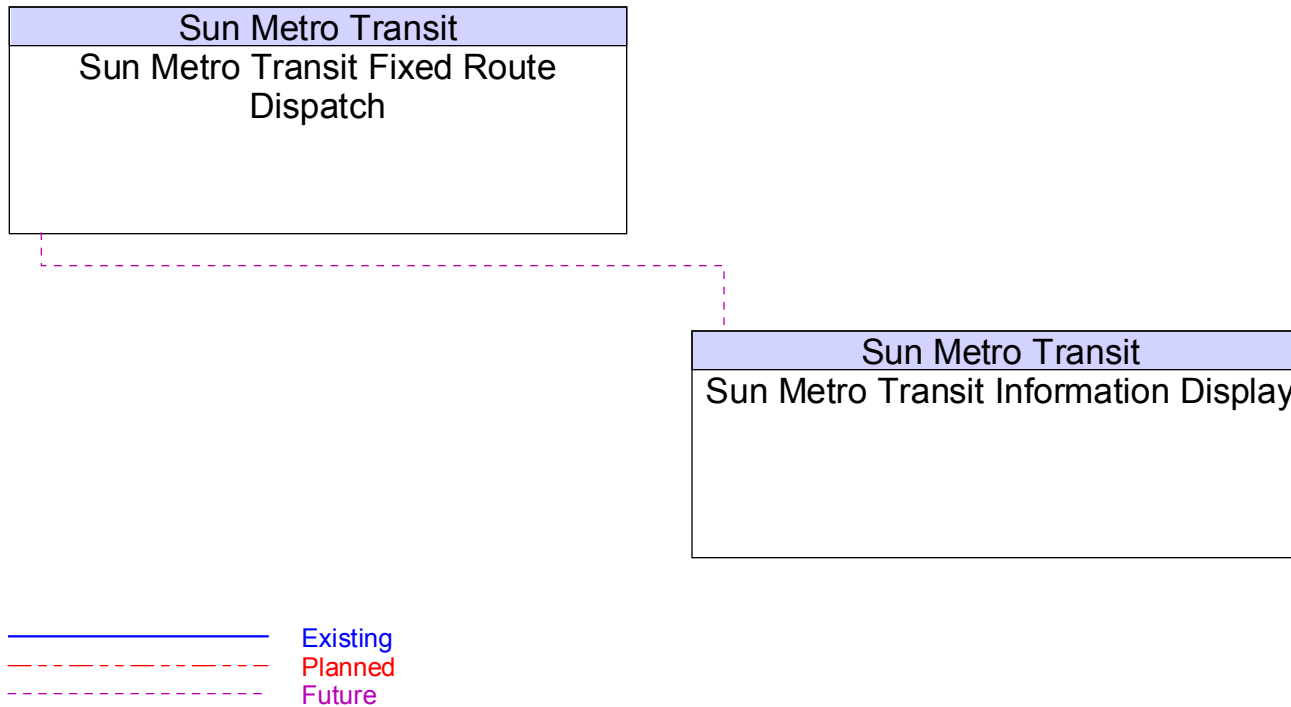


Figure B104 – Sun Metro Transit Kiosks Interfaces

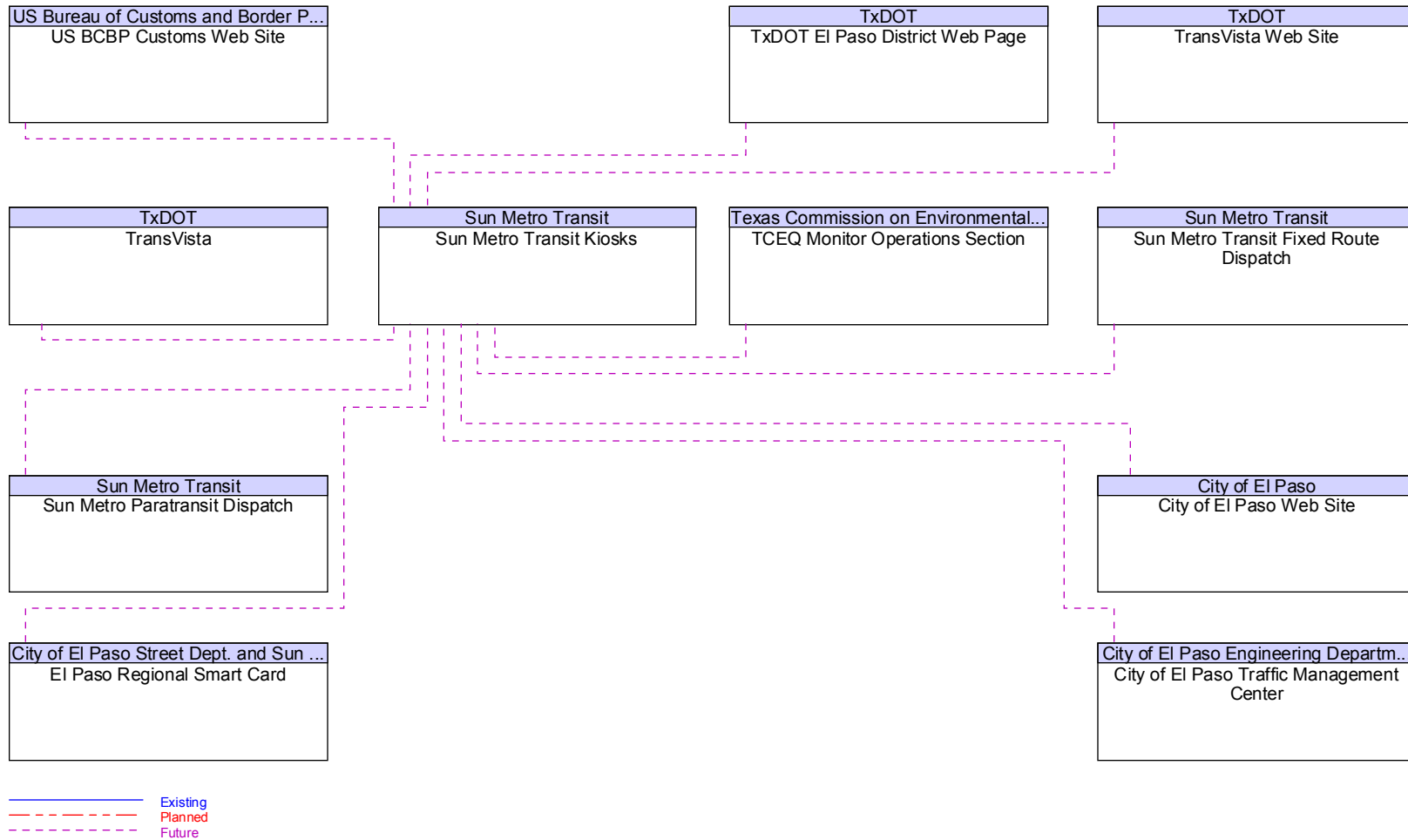


Figure B105 – Sun Metro Transit Web Site Interfaces

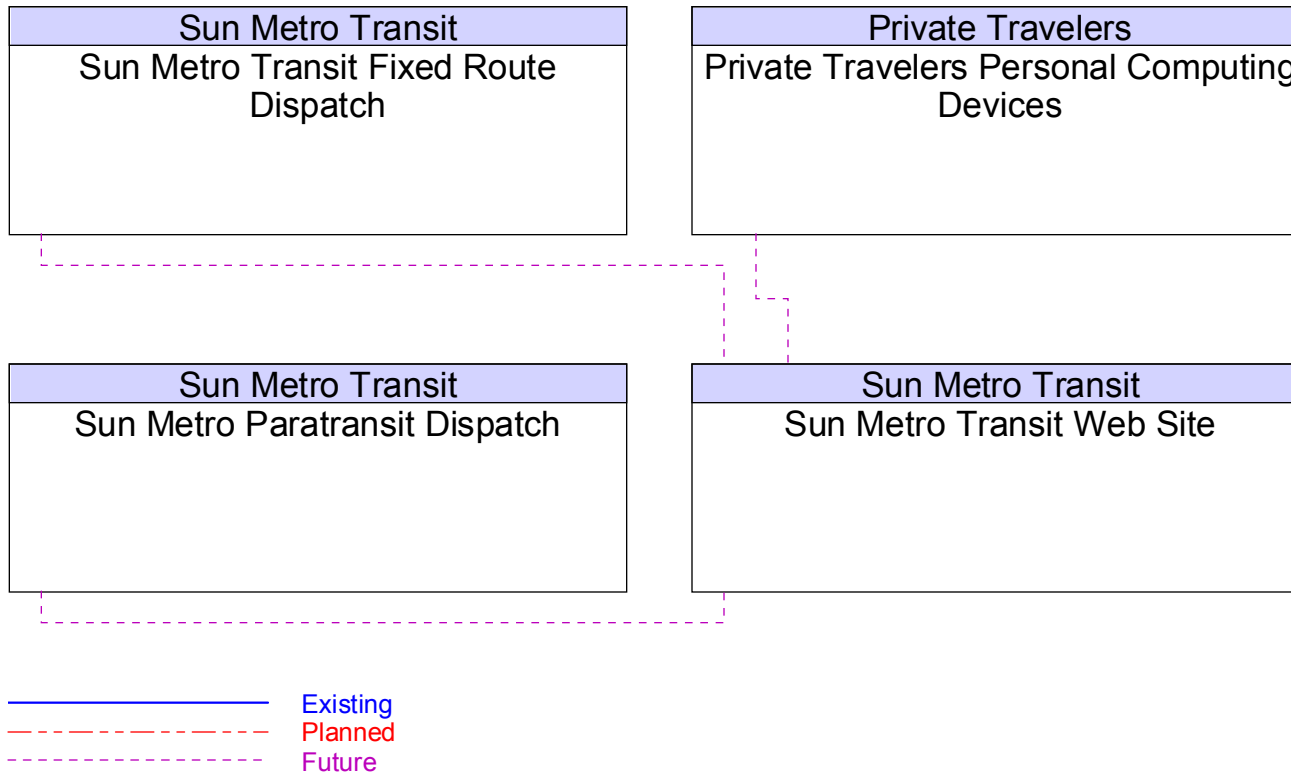


Figure B106 – Sunland Park Municipal Traffic Signal System Interfaces

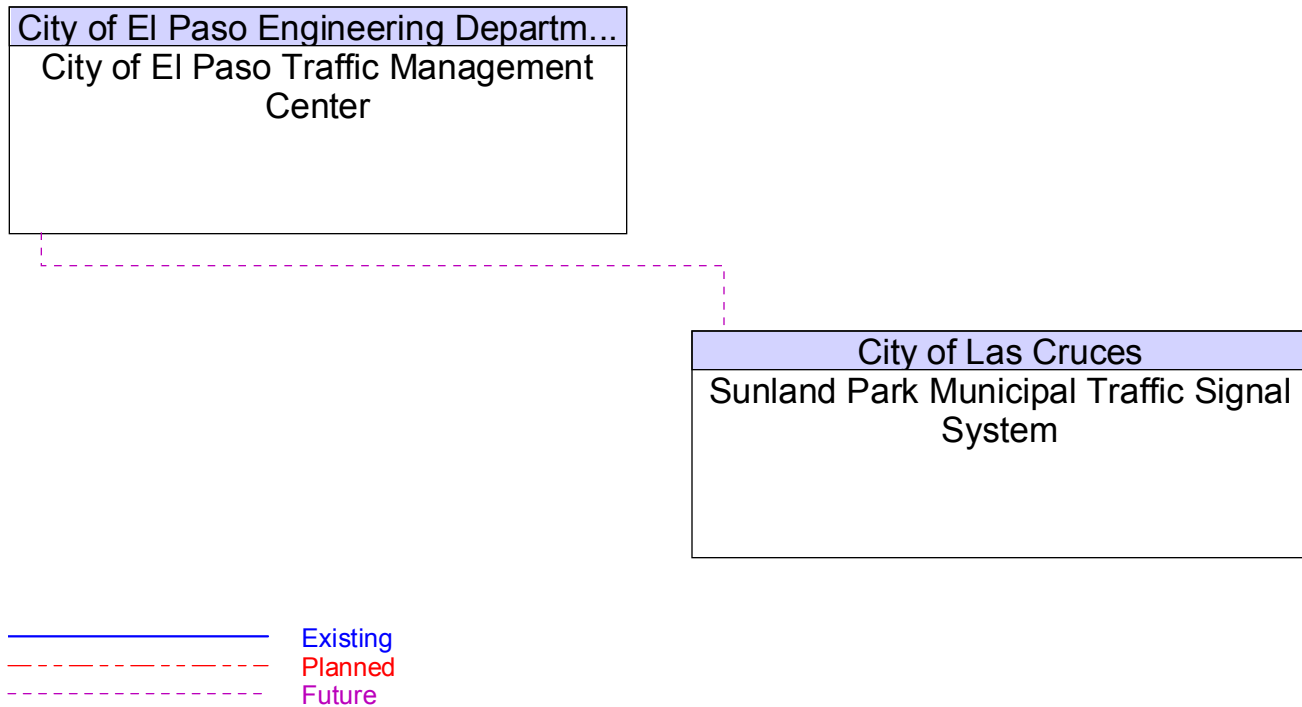


Figure B107 – TCEQ Field Emissions Monitors Interfaces

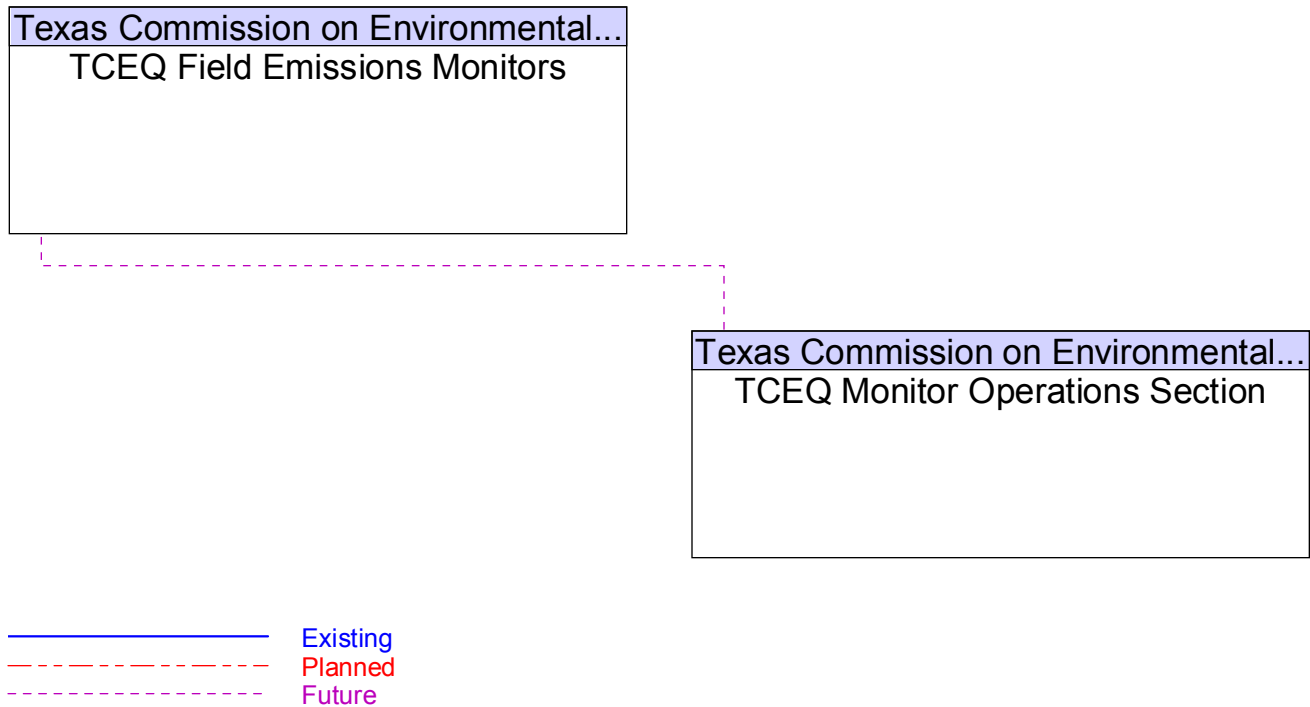


Figure B108 – TCEQ Monitor Operations Section Interfaces

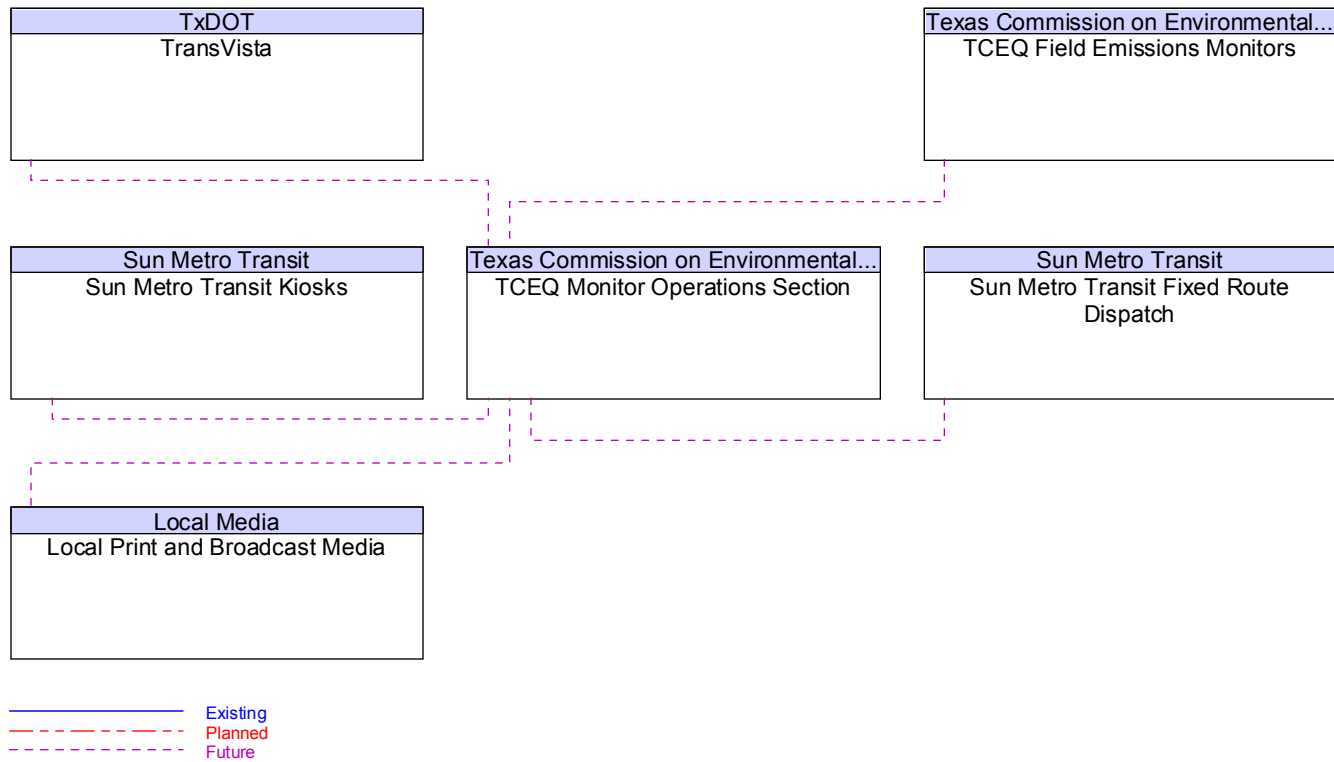


Figure B109 – TransVista Interfaces

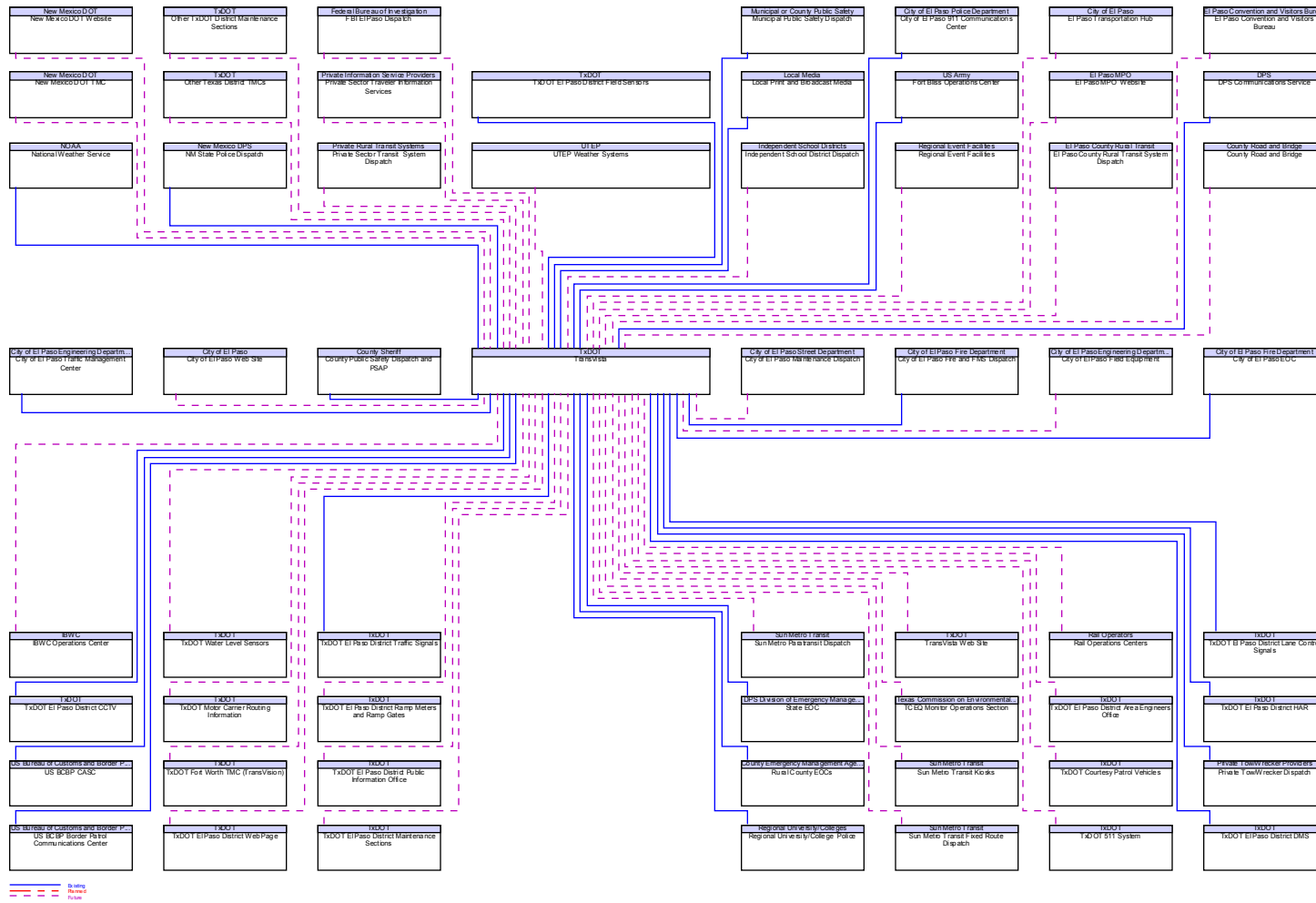


Figure B110 – TransVista Web Site Interfaces

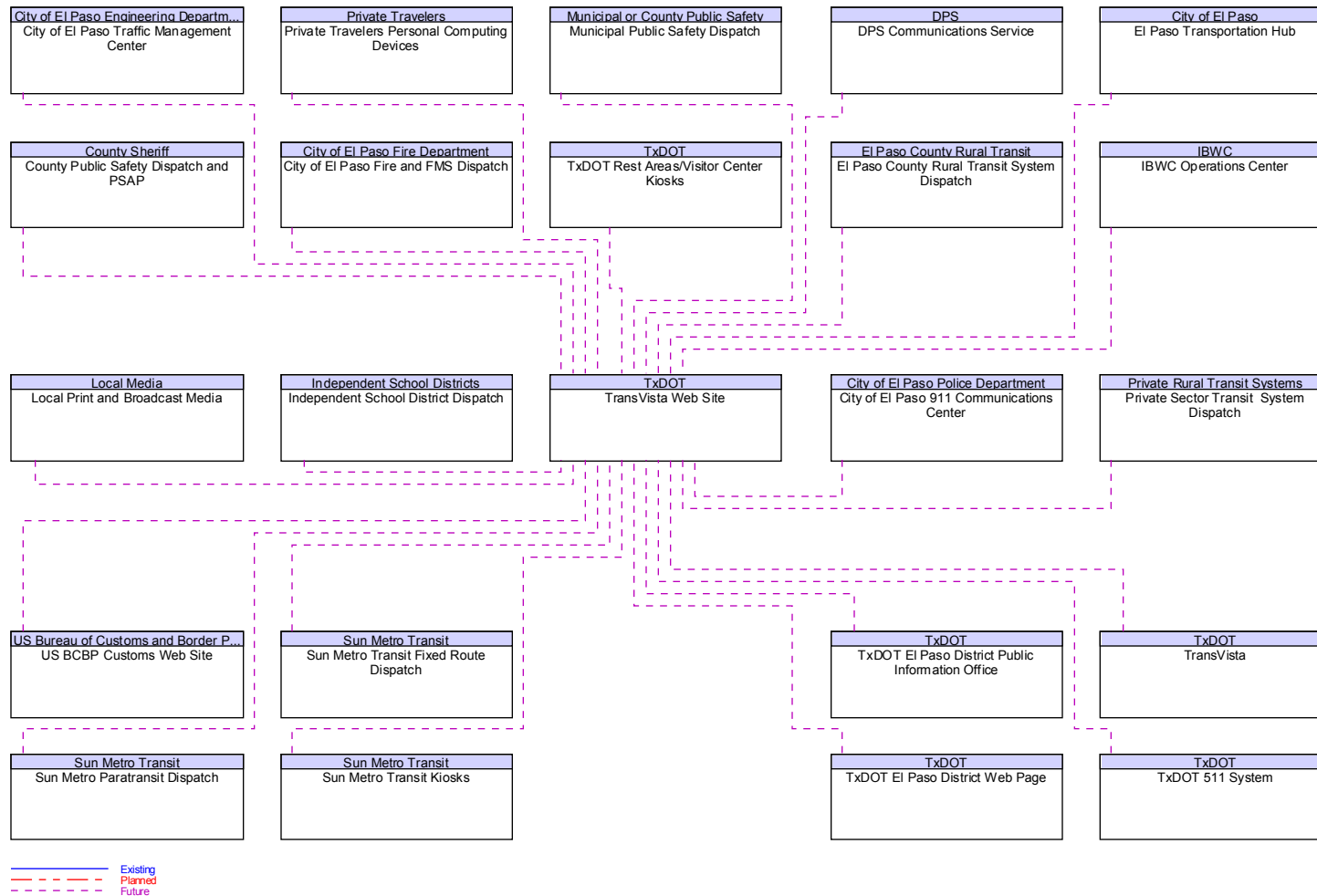


Figure B111 – Travel Service Providers Interfaces

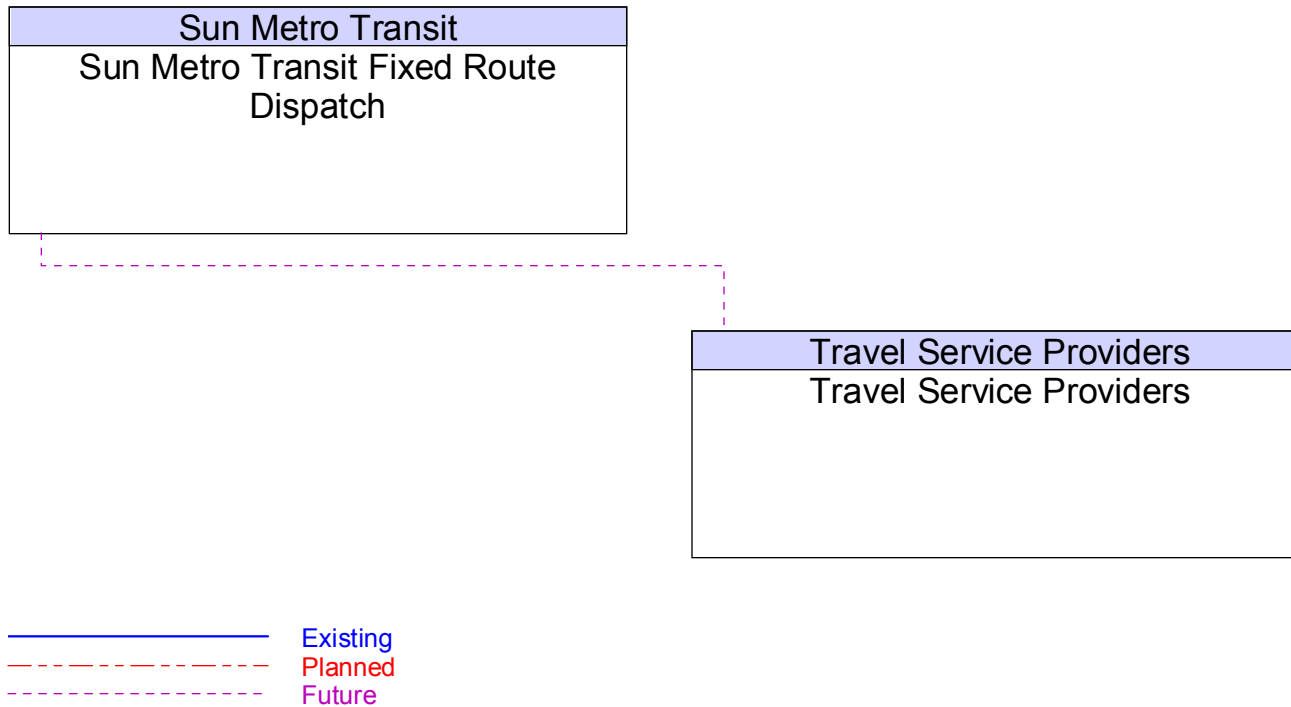


Figure B112 – TxDOT 511 System Interfaces

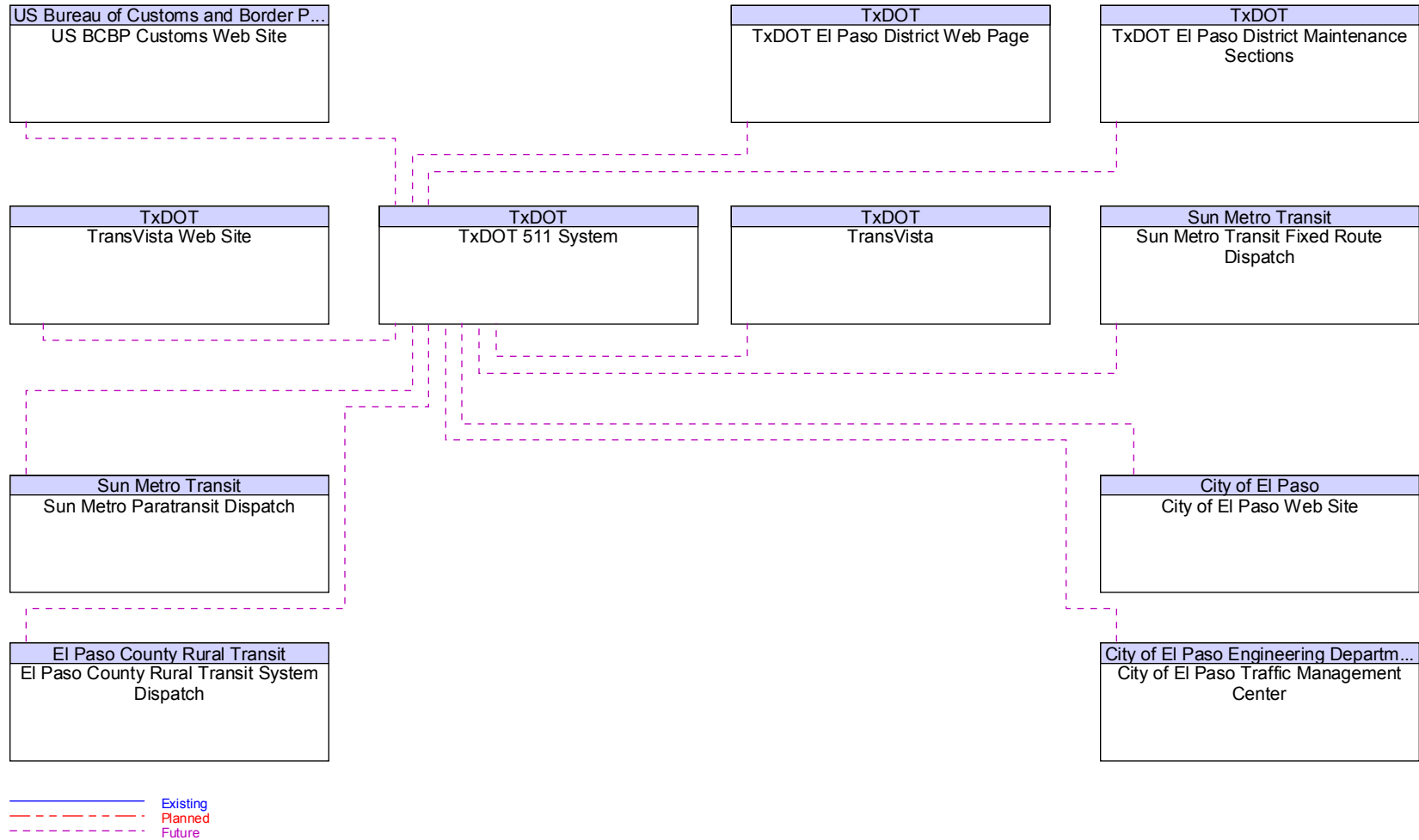




Figure B113 – TxDOT BRINSAP Interfaces

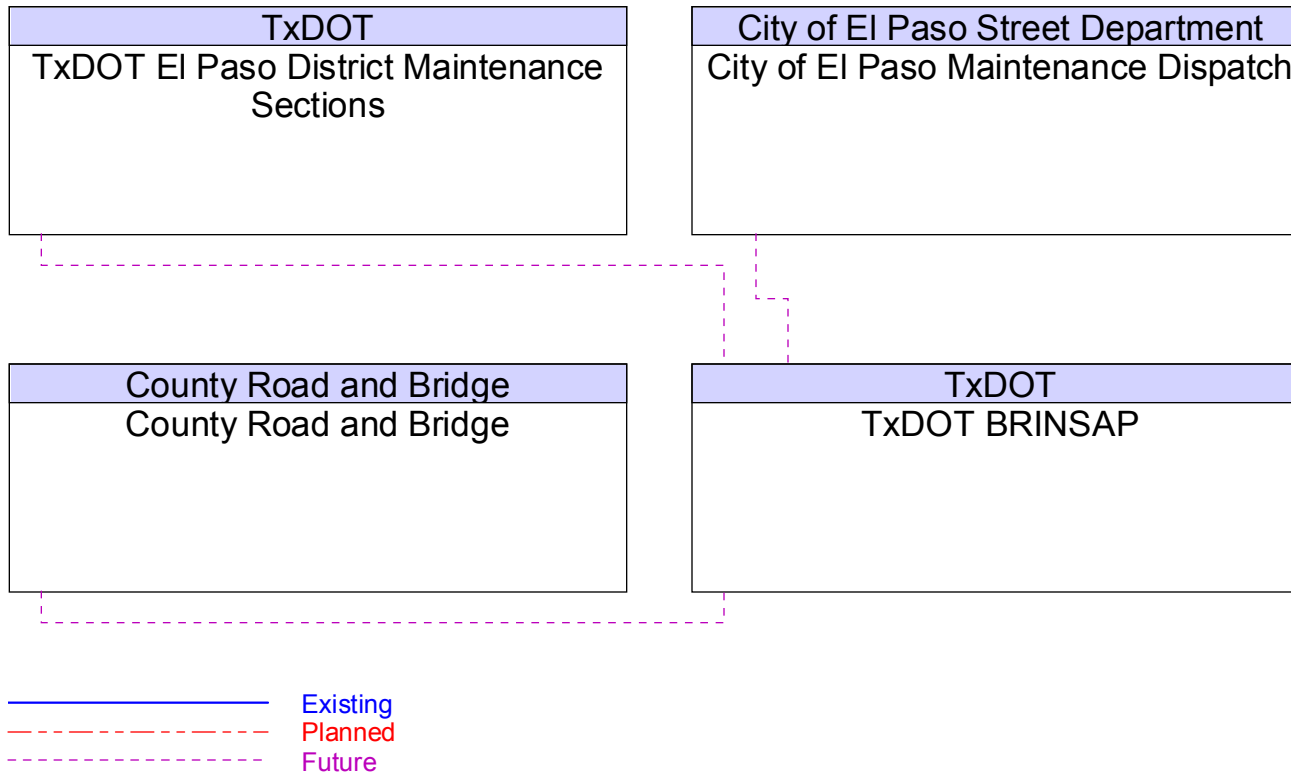


Figure B114 – TxDOT Courtesy Patrol Vehicles Interfaces

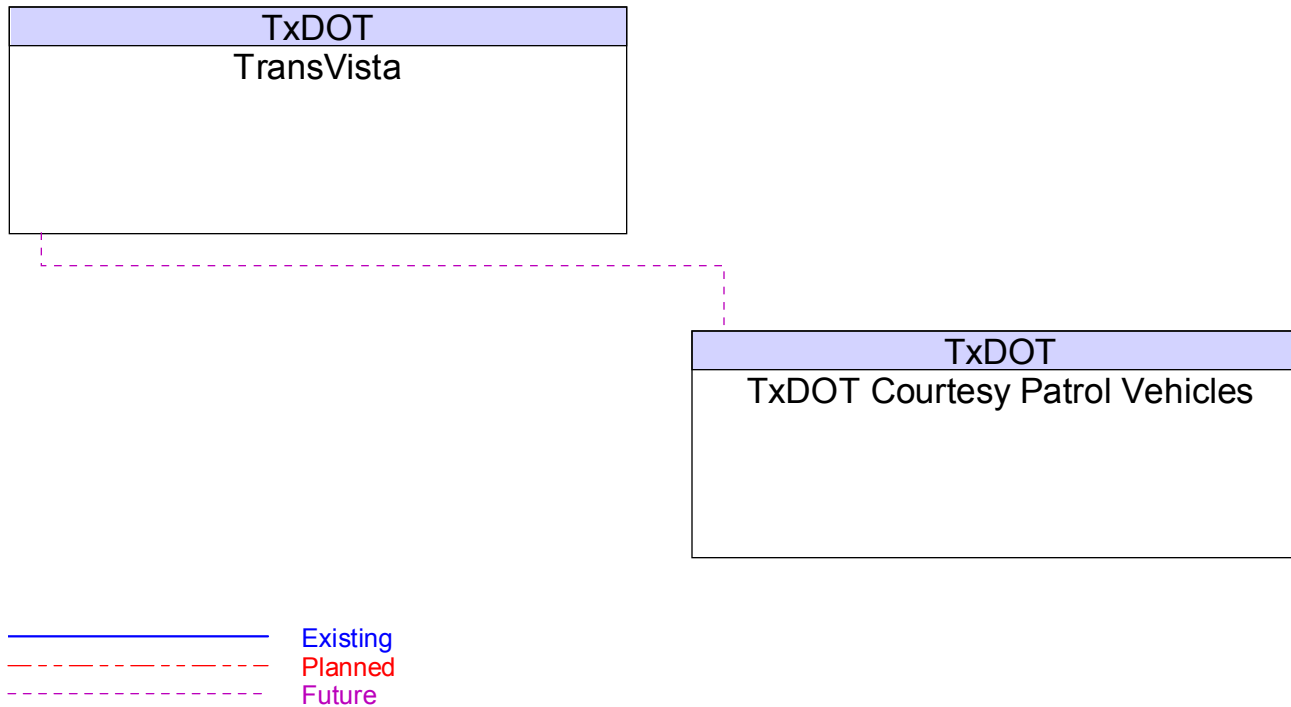


Figure B115 – TxDOT Credentials Administration and Safety Information Exchange Interfaces

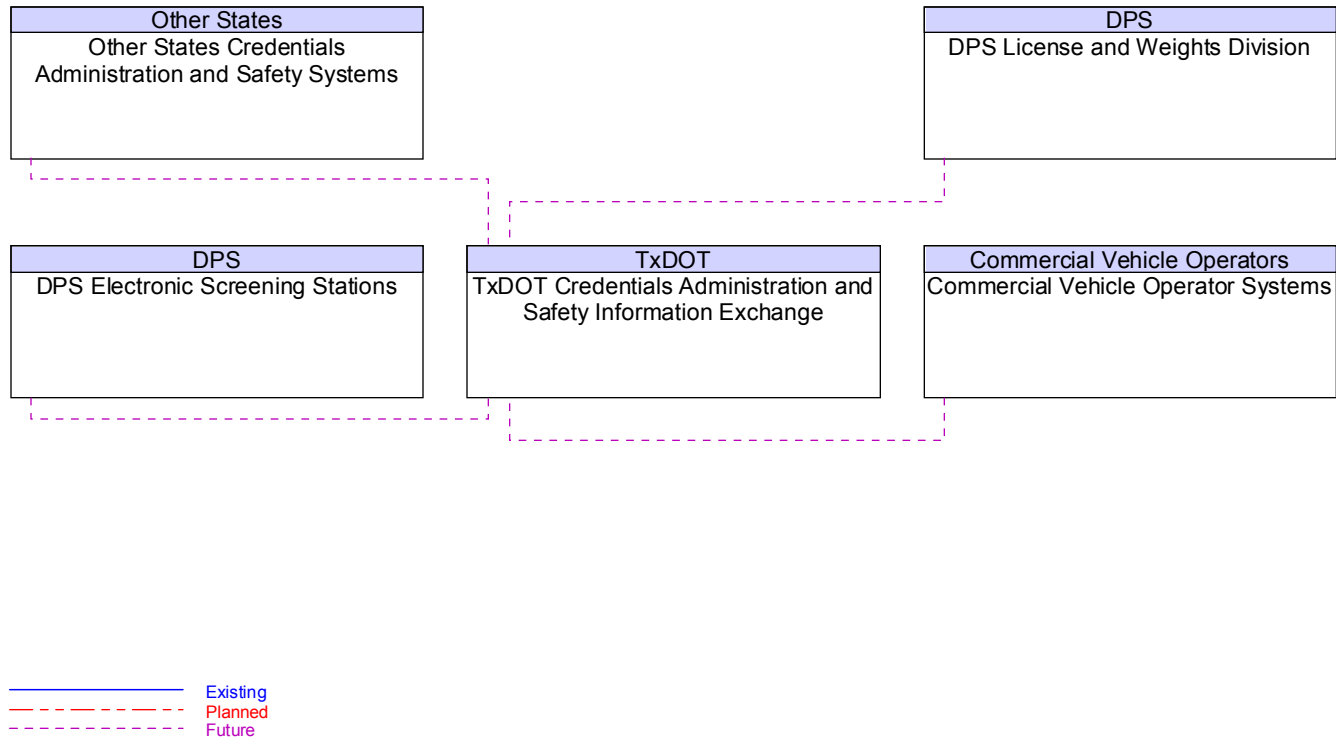




Figure B116 – TxDOT El Paso District Area Engineers Office Interfaces

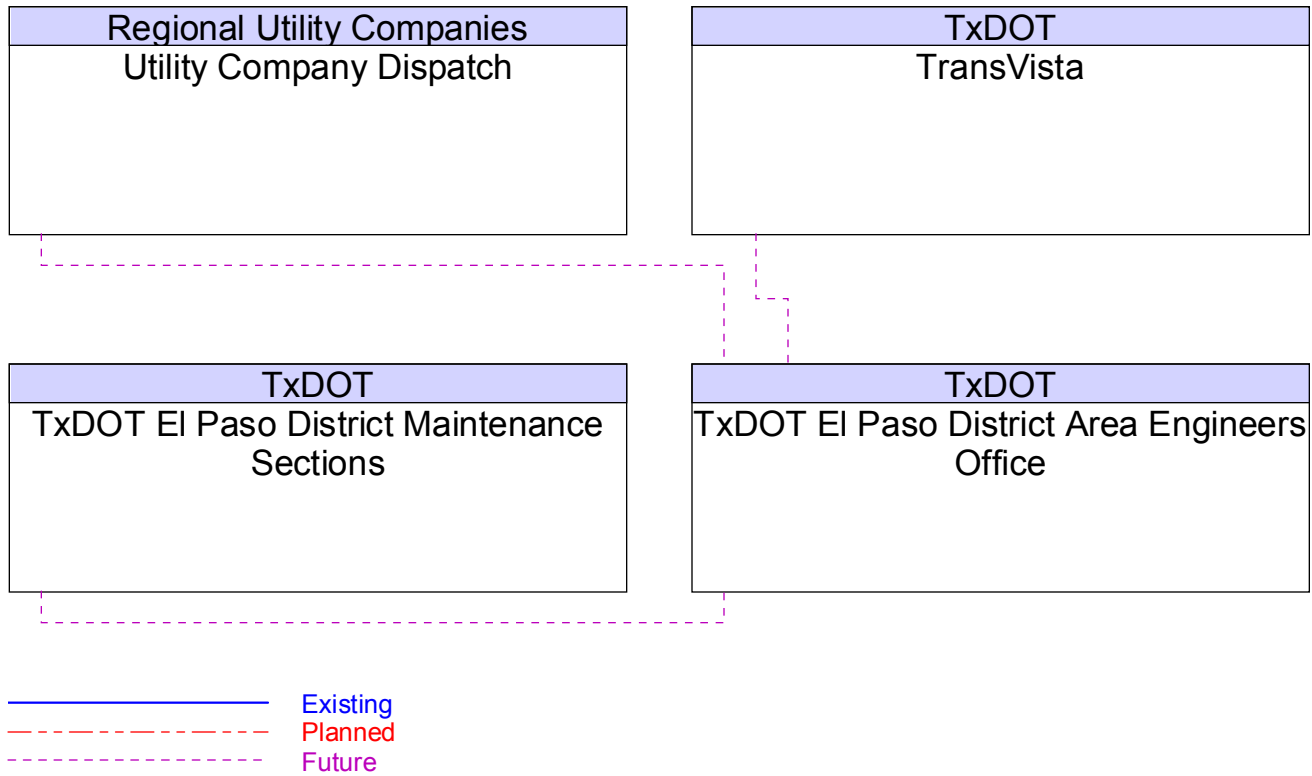




Figure B117 – TxDOT El Paso District CCTV Interfaces

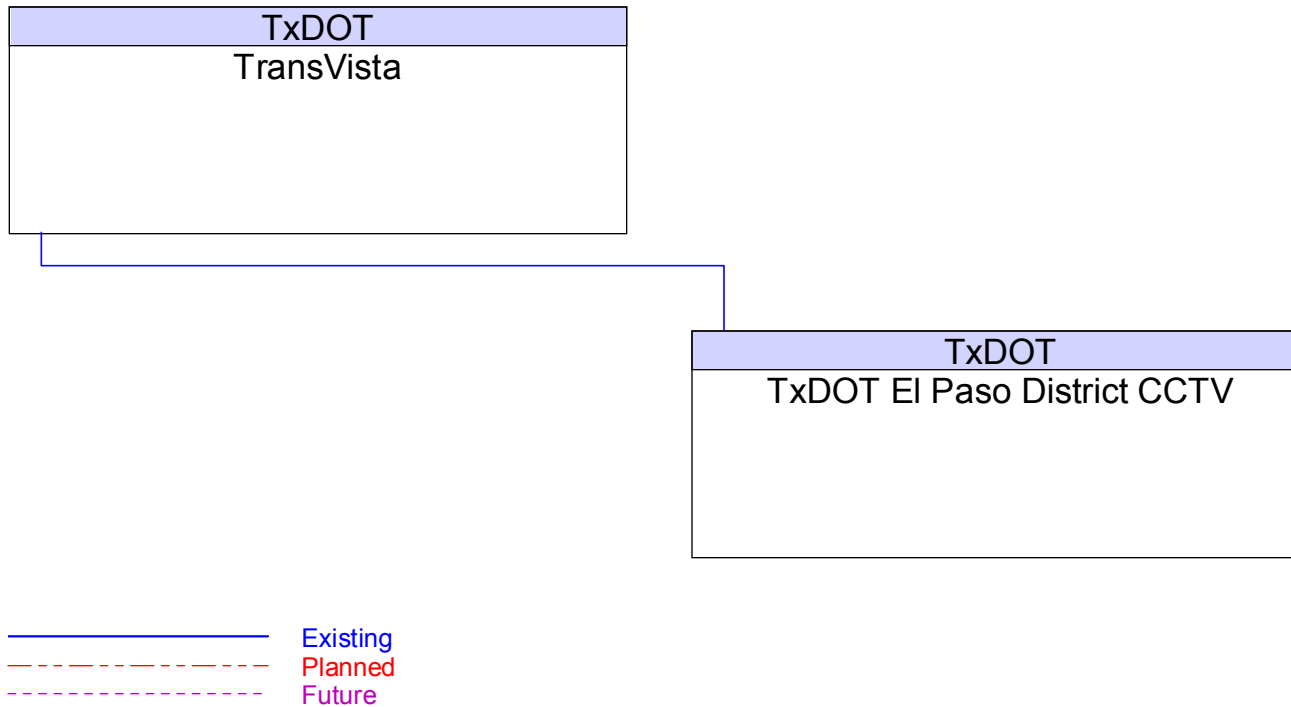




Figure B118 – TxDOT El Paso District DMS Interfaces

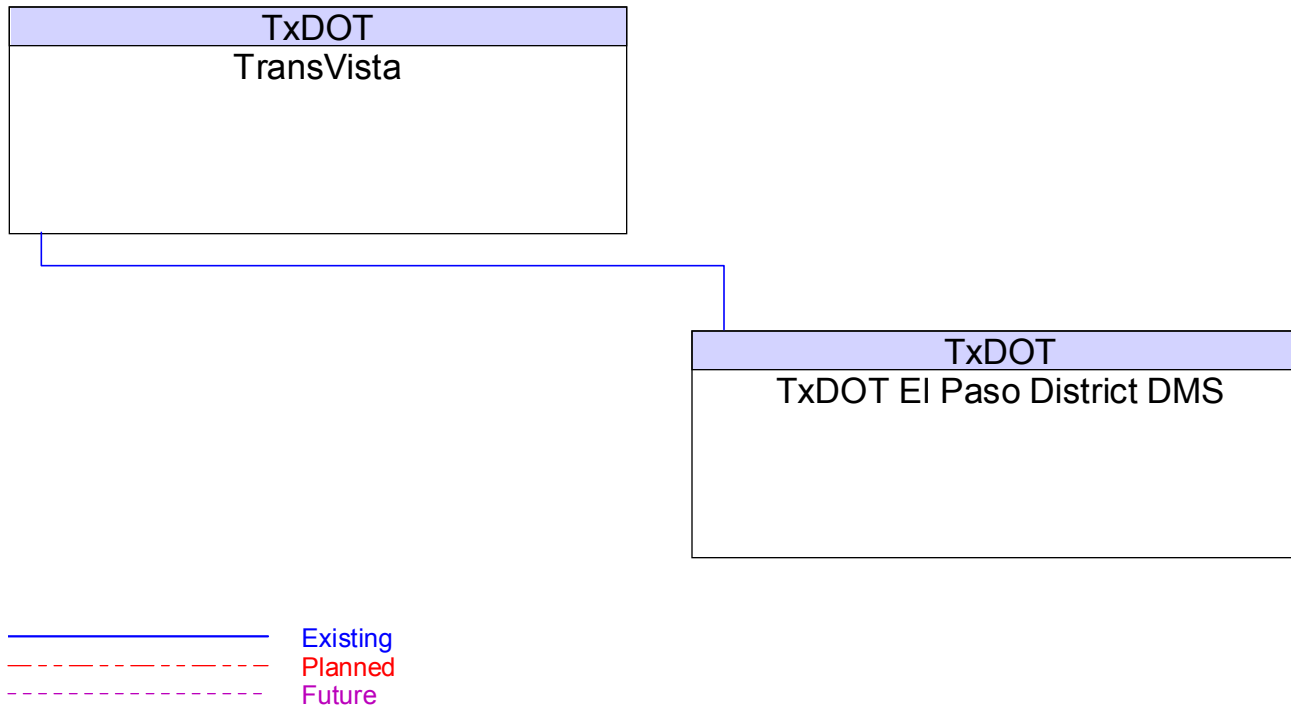


Figure B119 – TxDOT El Paso District Field Sensors Interfaces

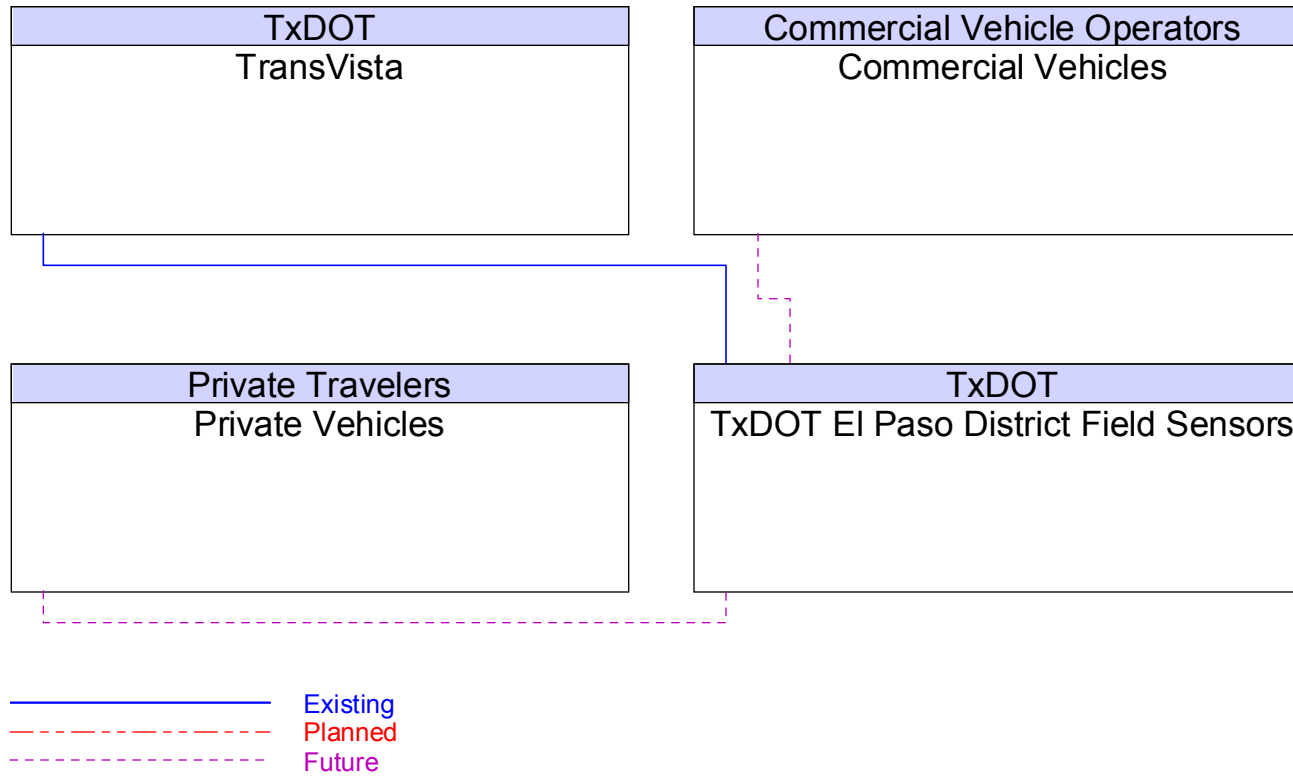


Figure B120 – TxDOT El Paso District HAR Interfaces

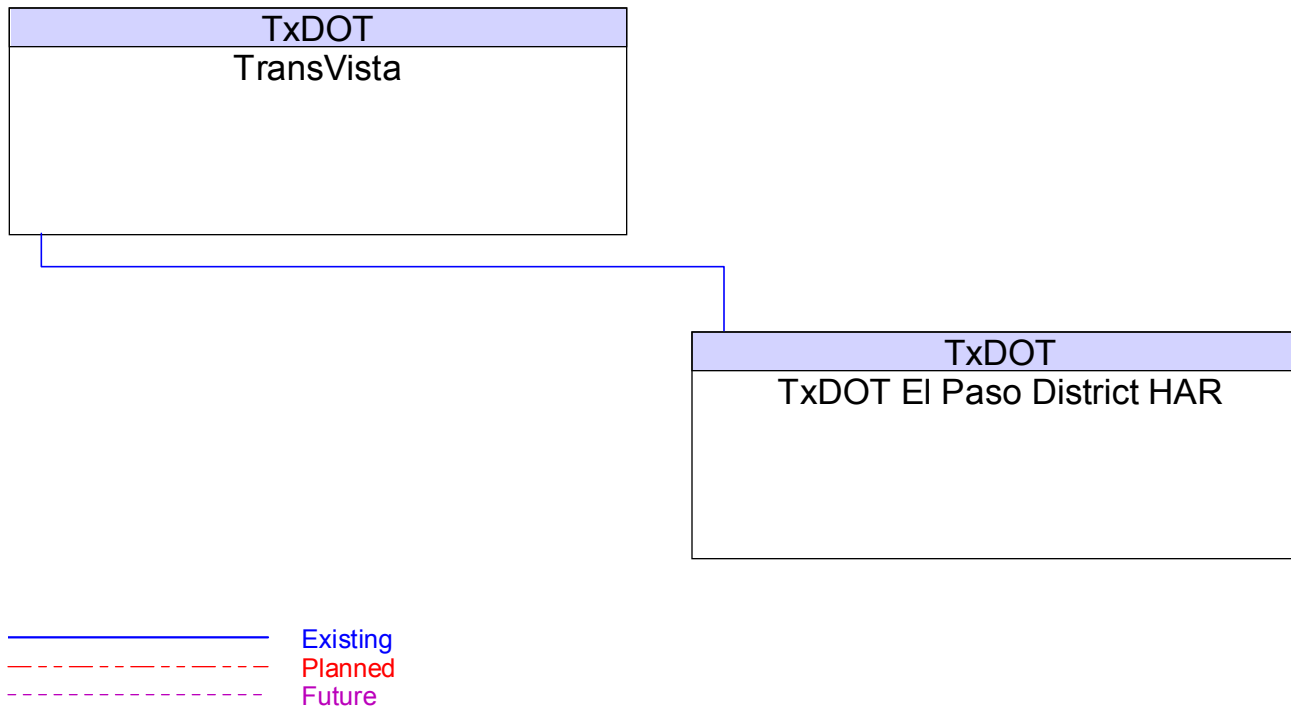


Figure B121 – TxDOT El Paso District Lane Control Signals Interfaces

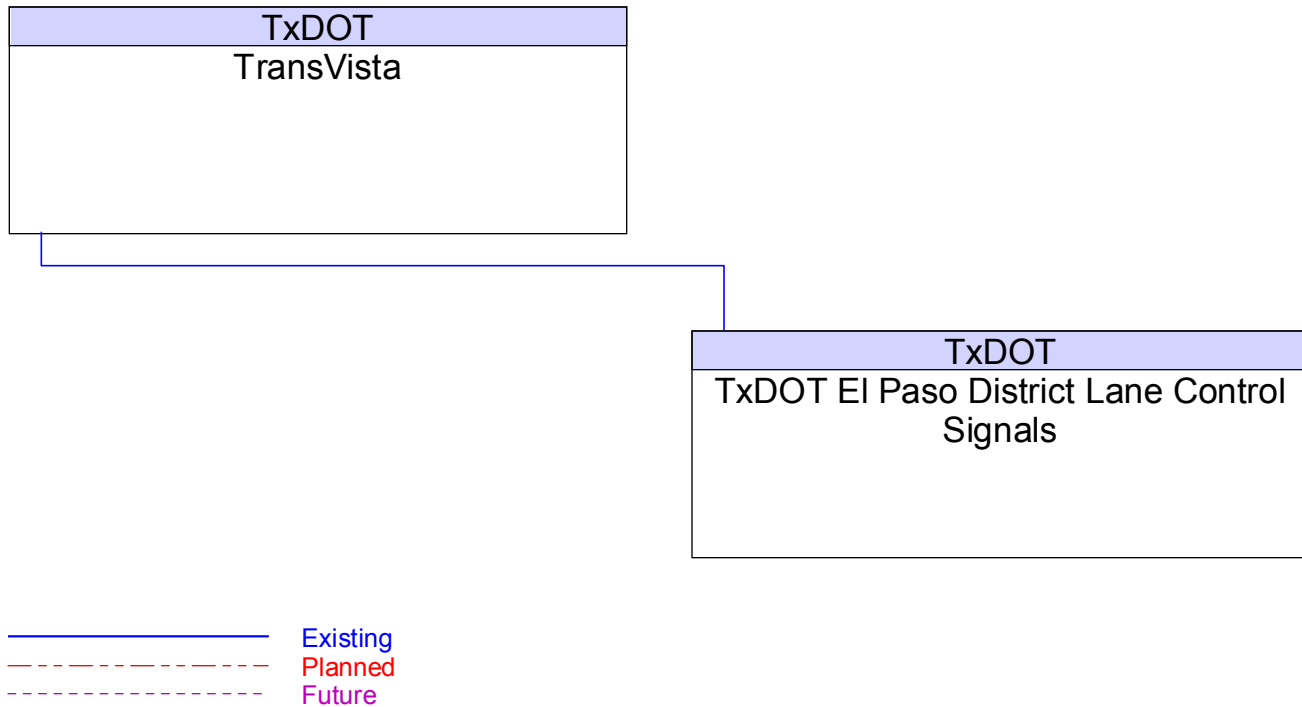


Figure B122 – TxDOT El Paso District Maintenance Sections Interfaces

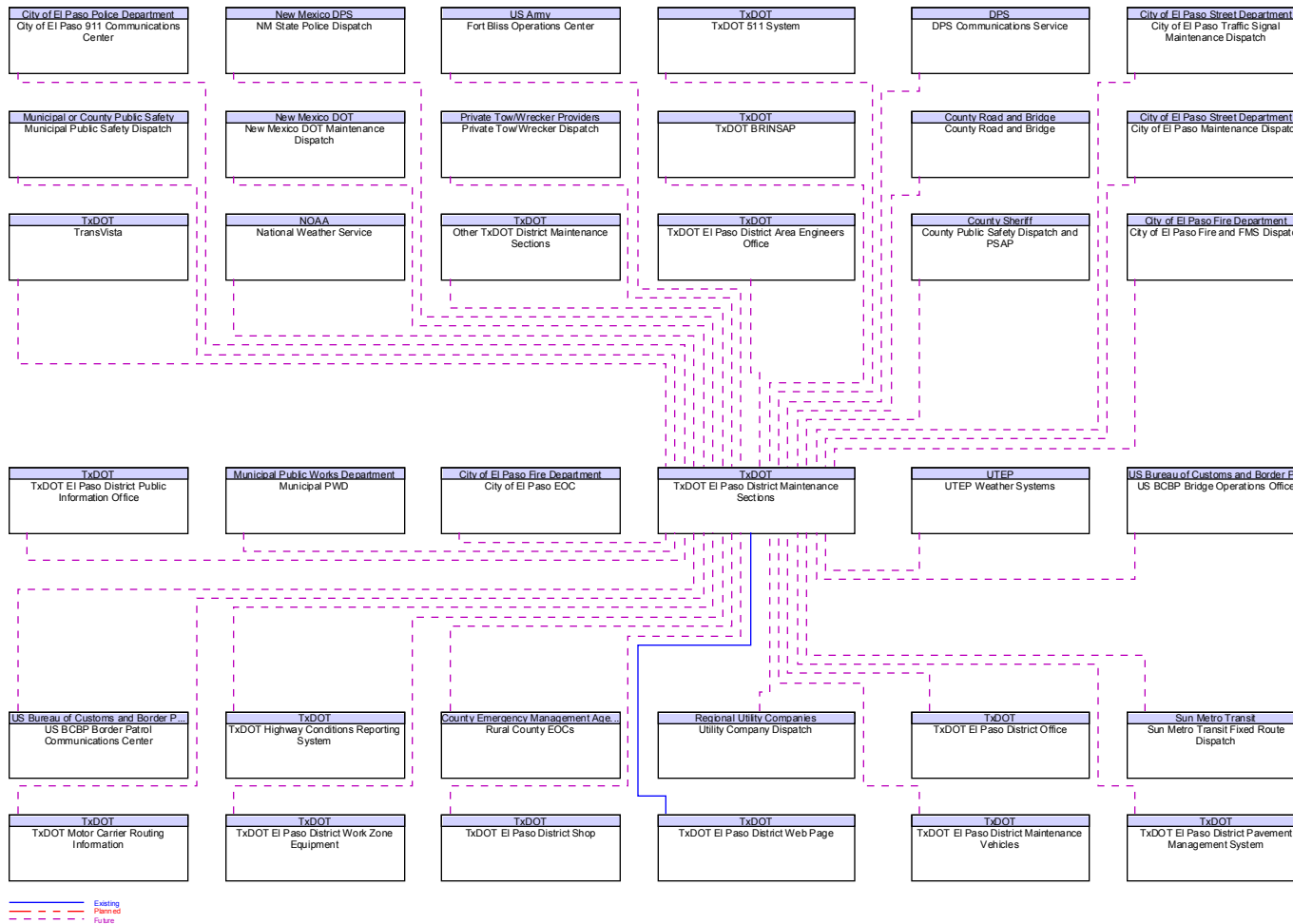




Figure B123 – TxDOT El Paso District Maintenance Vehicles Interfaces

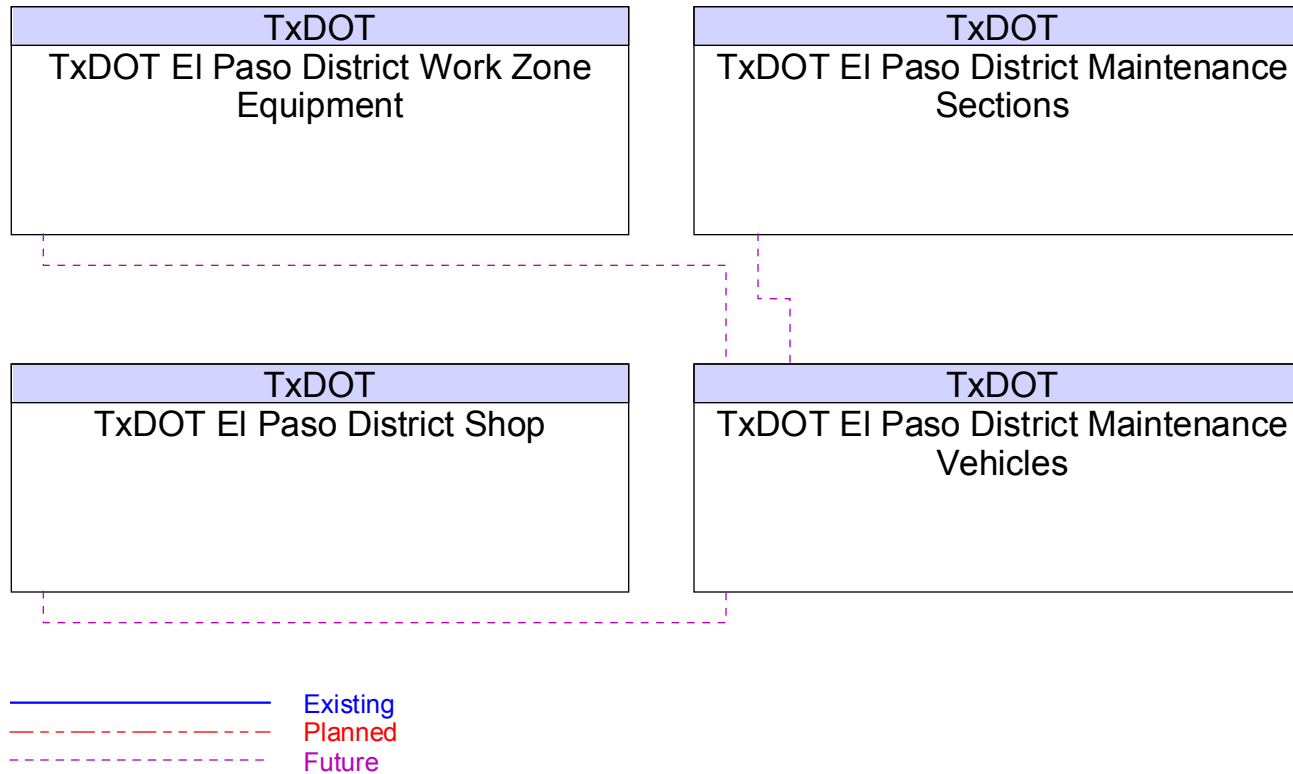


Figure B124 – TxDOT El Paso District Office Interfaces

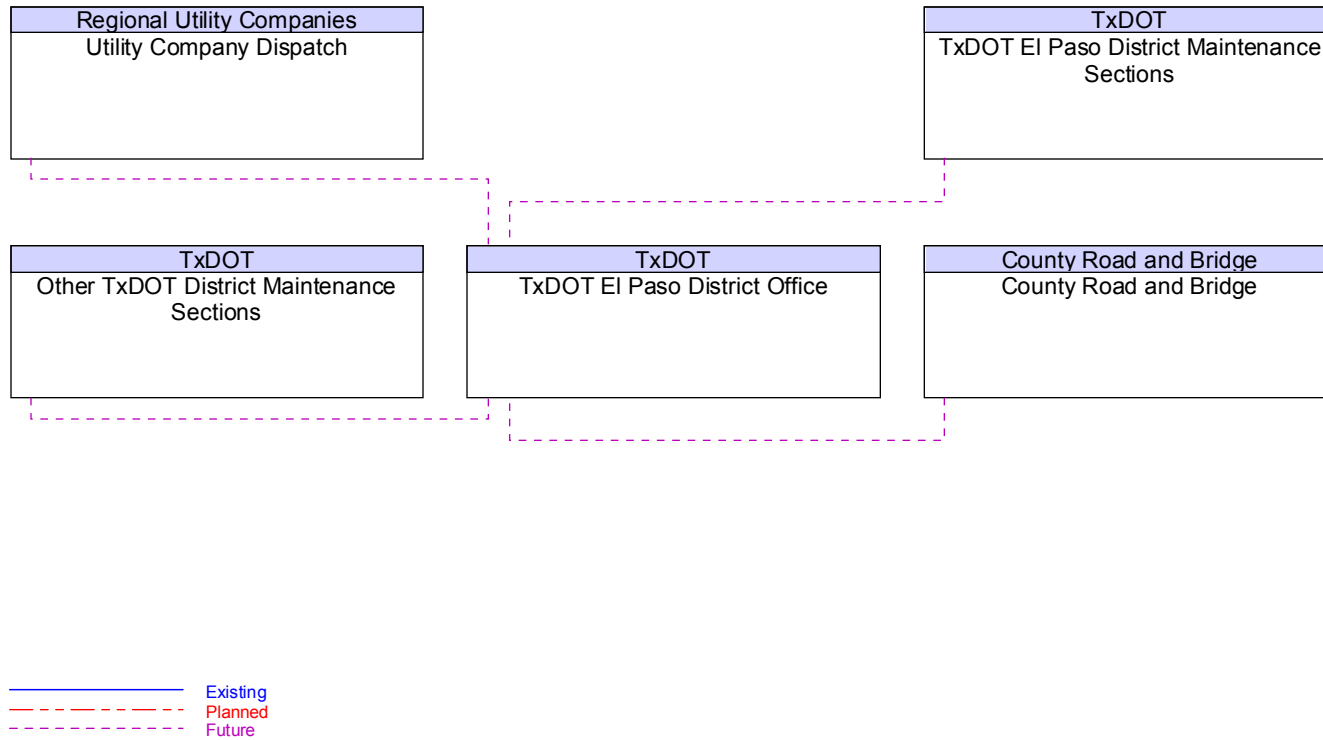




Figure B125 – TxDOT El Paso District Pavement Management System Interfaces

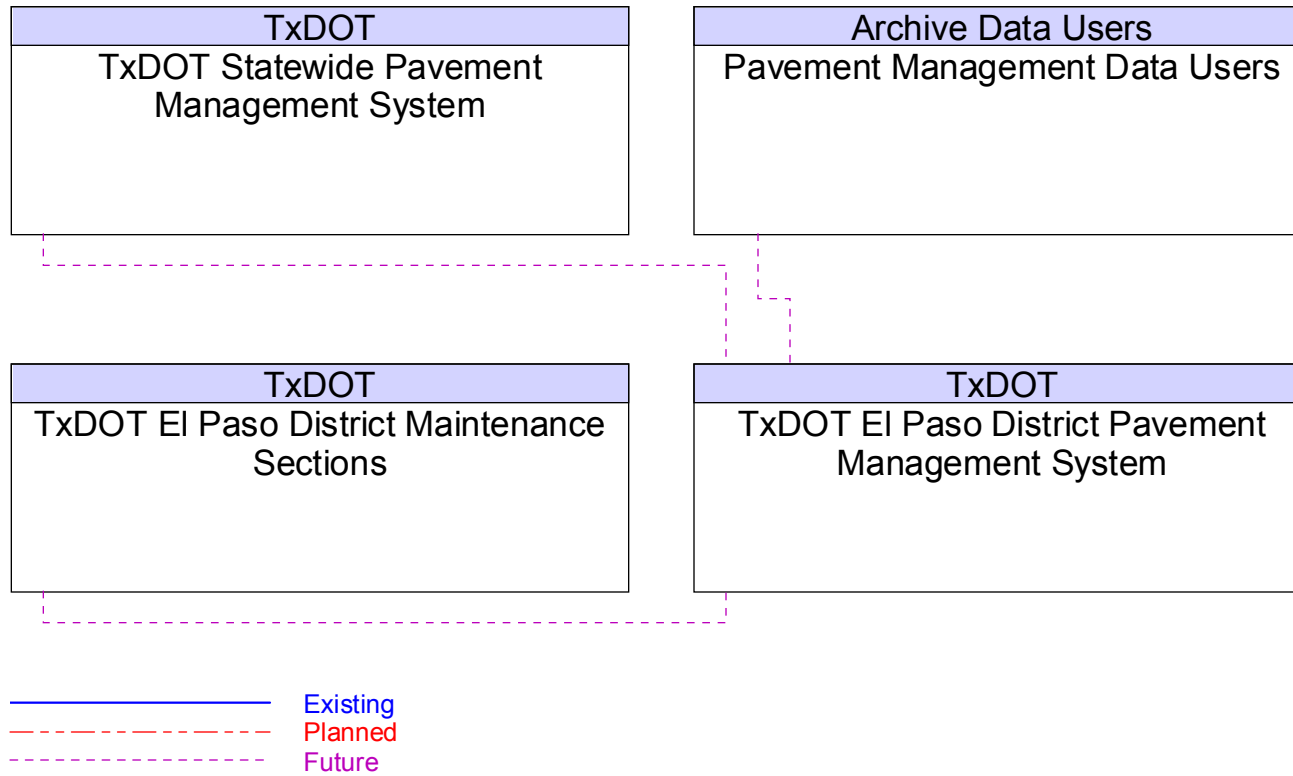




Figure B126 – TxDOT El Paso District Public Information Office Interfaces

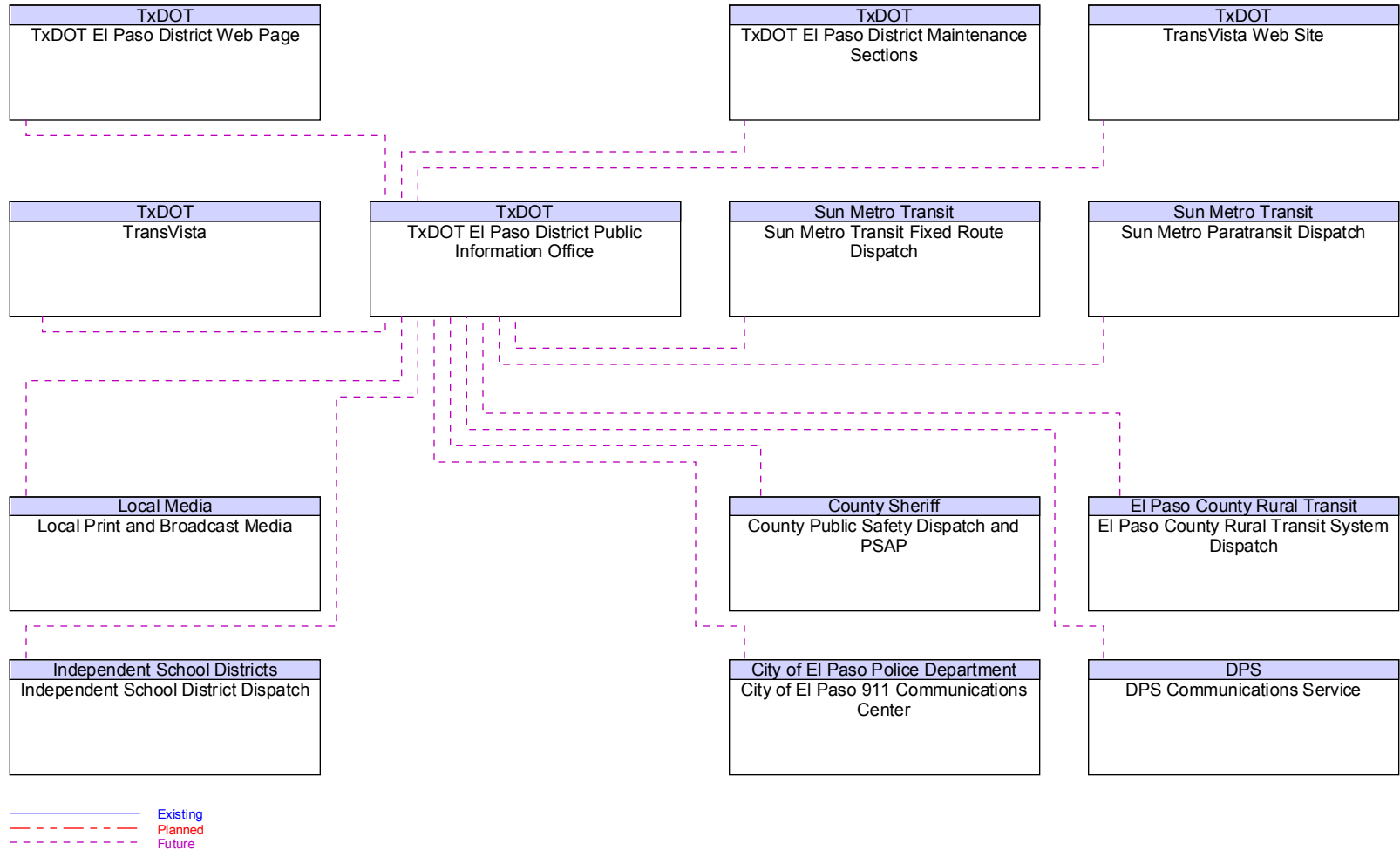




Figure B127 – TxDOT El Paso District Public Transportation Management System (PTMS) Interfaces

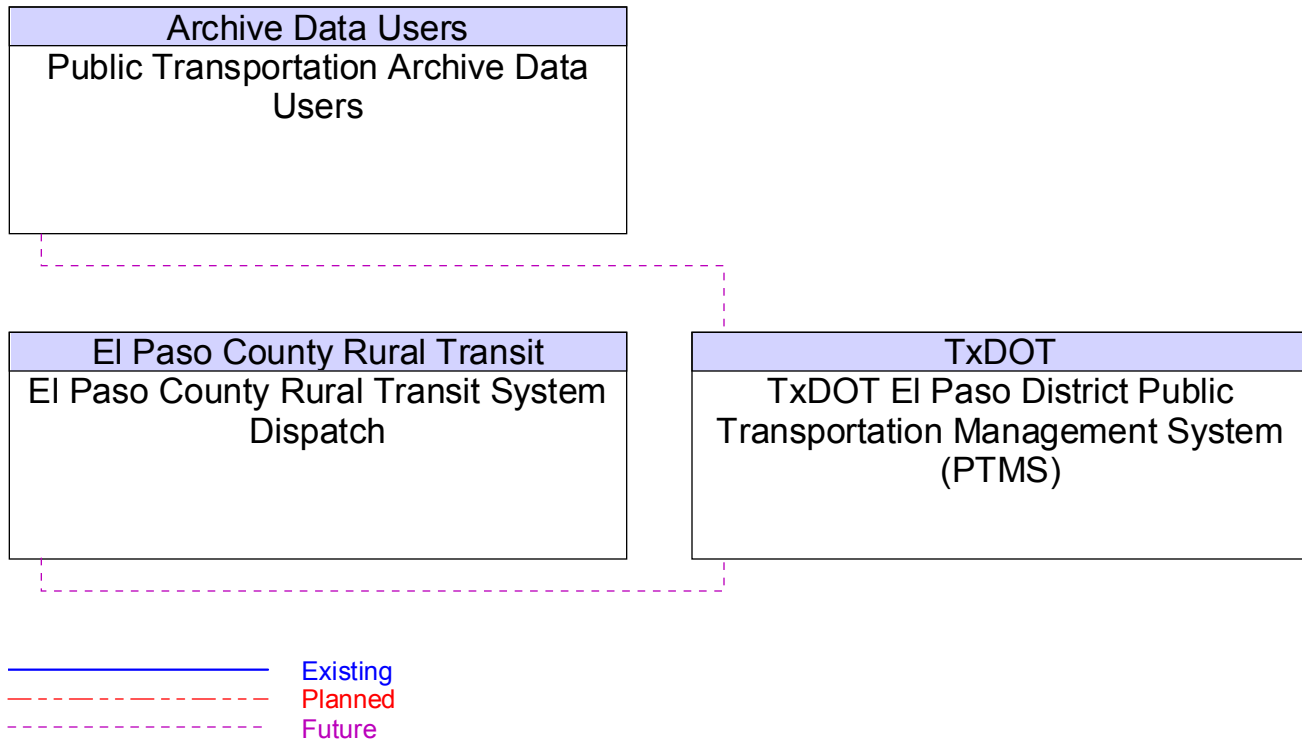


Figure B128 – TxDOT El Paso District Ramp Meters and Ramp Gates Interfaces

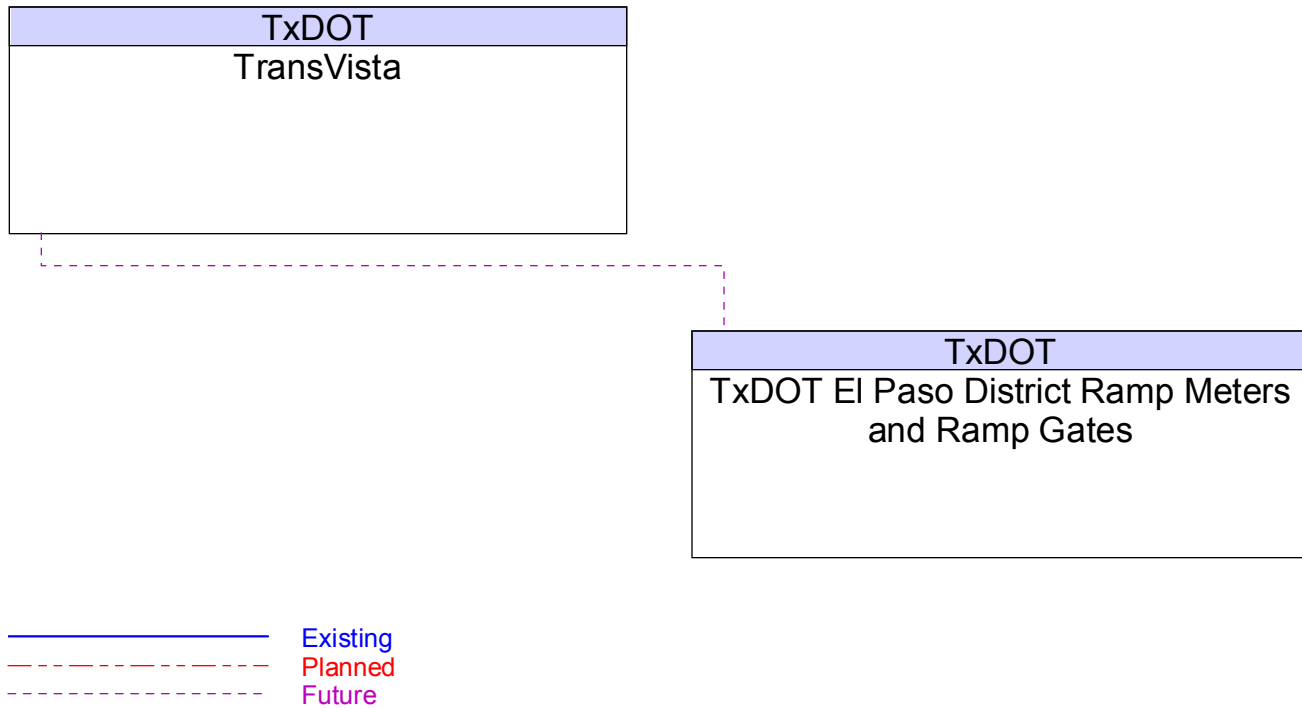




Figure B129 – TxDOT El Paso District Shop Interfaces

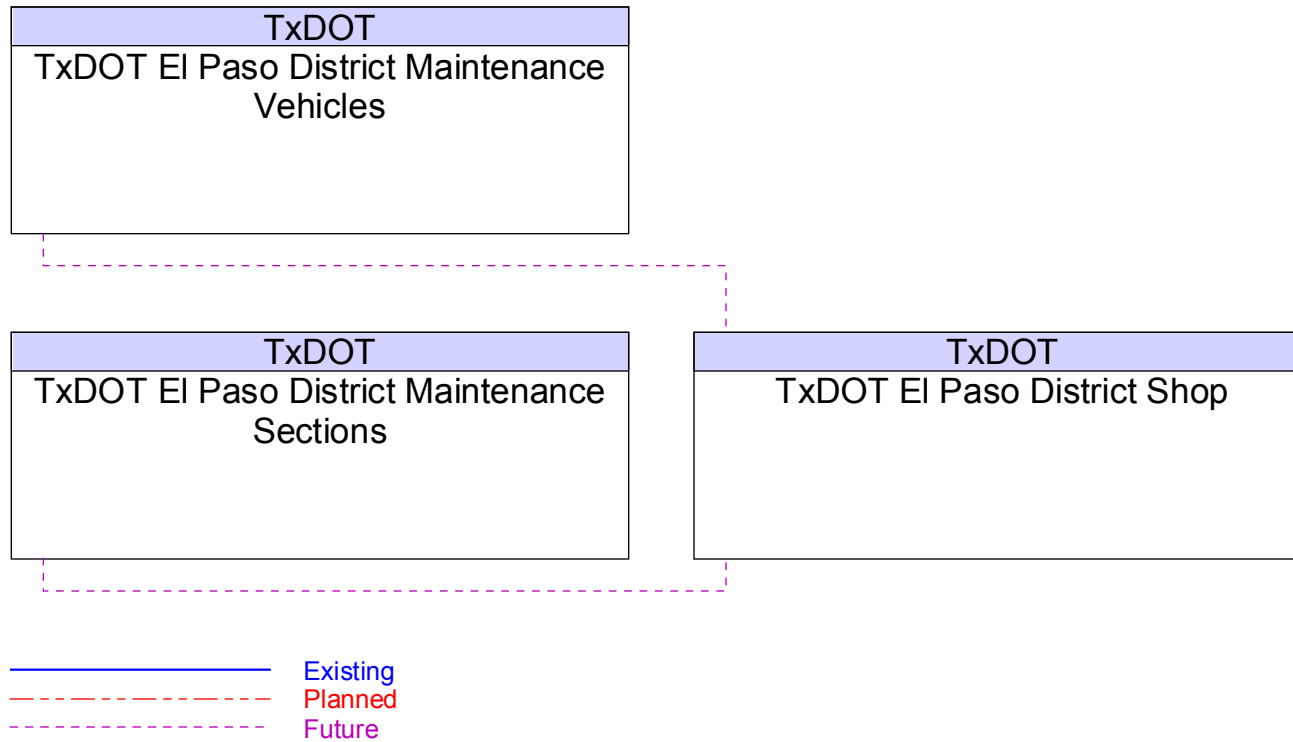


Figure B130 – TxDOT El Paso District Traffic Signals Interfaces

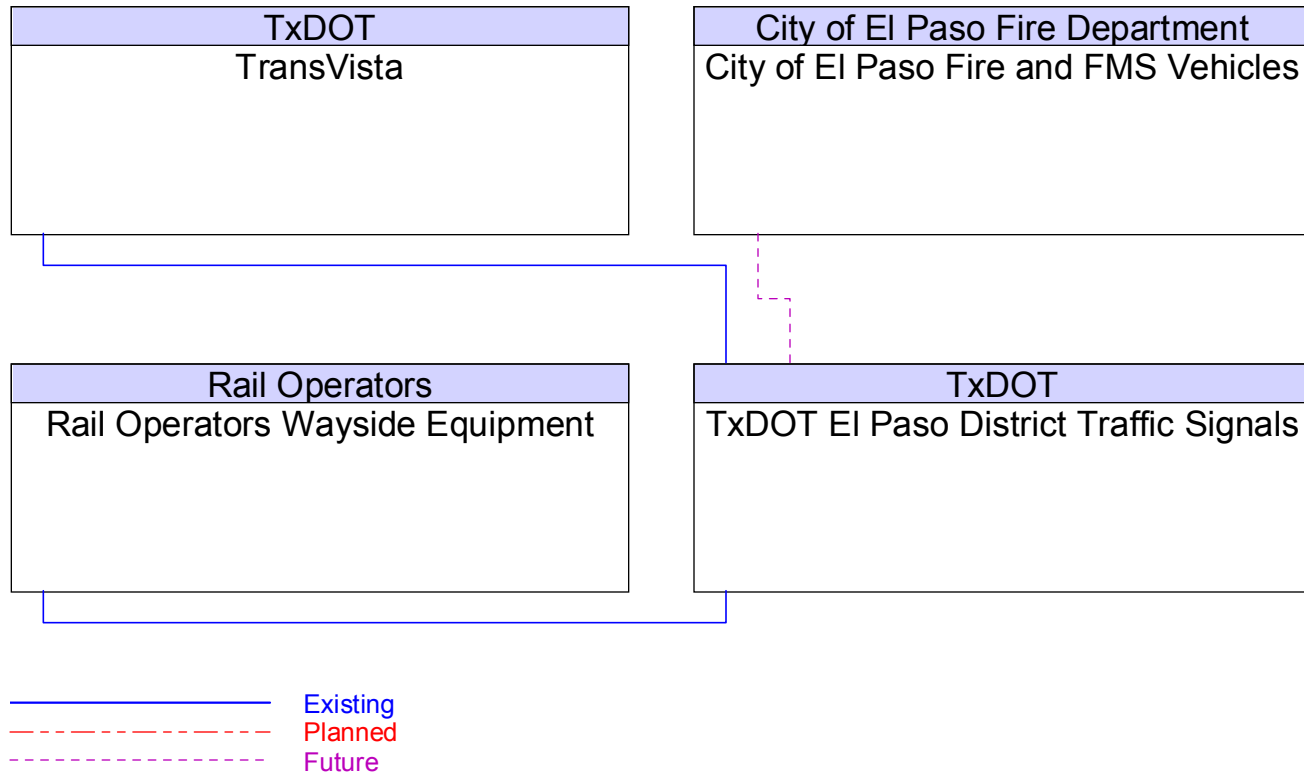


Figure B131 – TxDOT El Paso District Web Page Interfaces

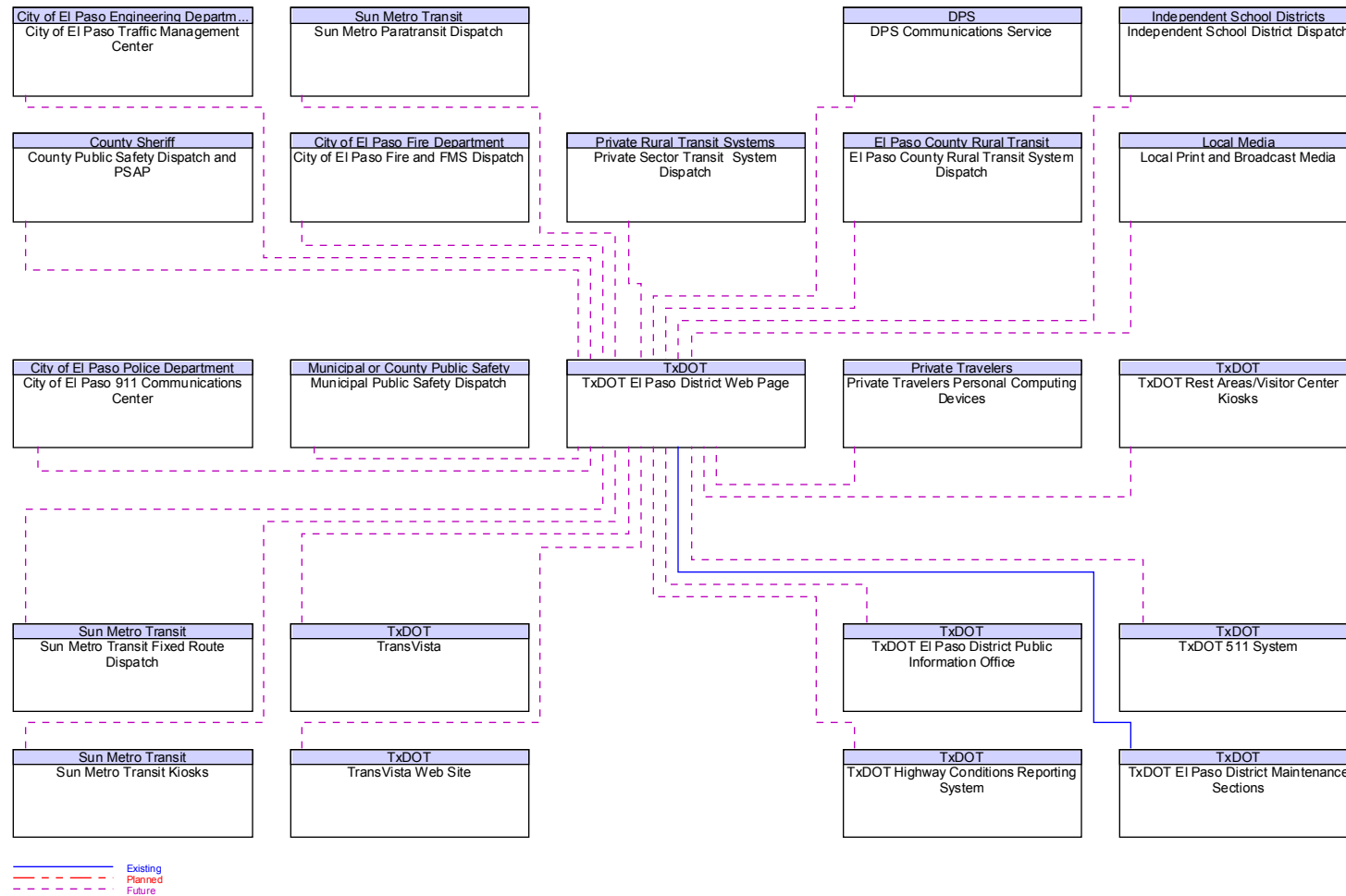


Figure B132 – TxDOT El Paso District Work Zone Equipment Interfaces

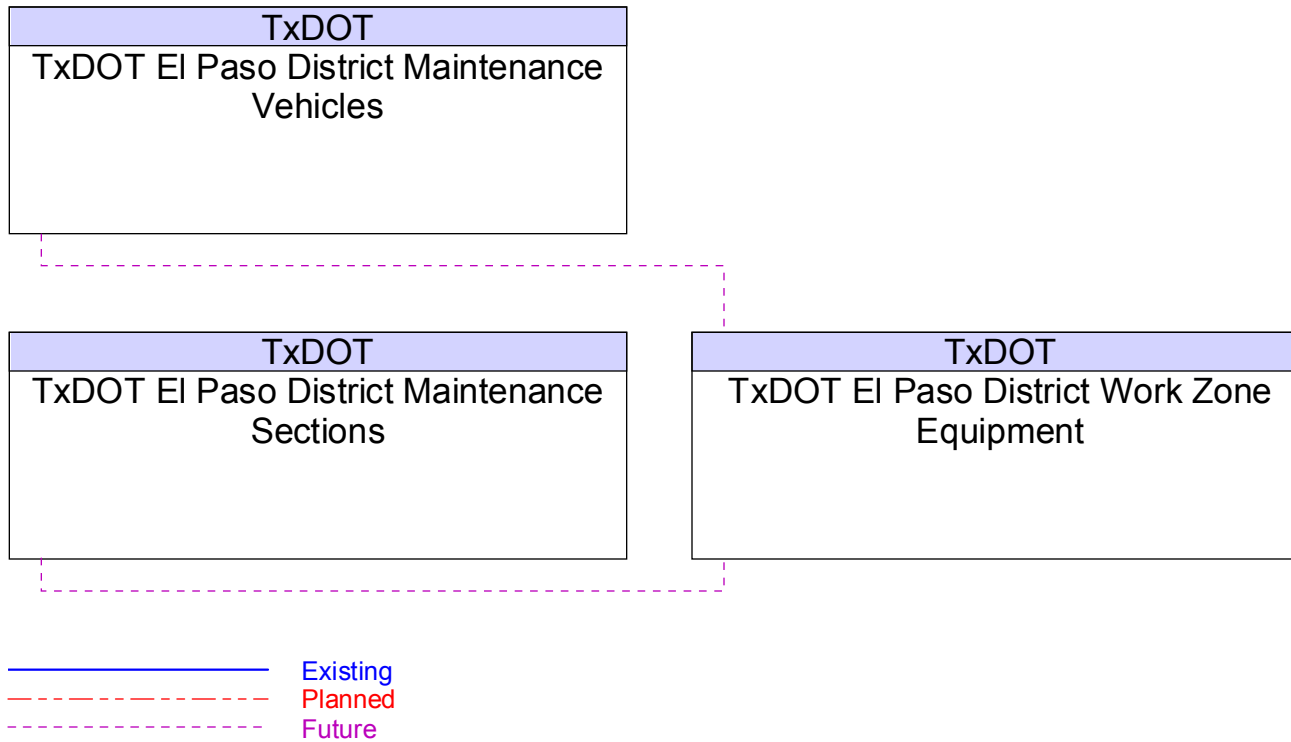


Figure B133 – TxDOT Fort Worth TMC (TransVision) Interfaces

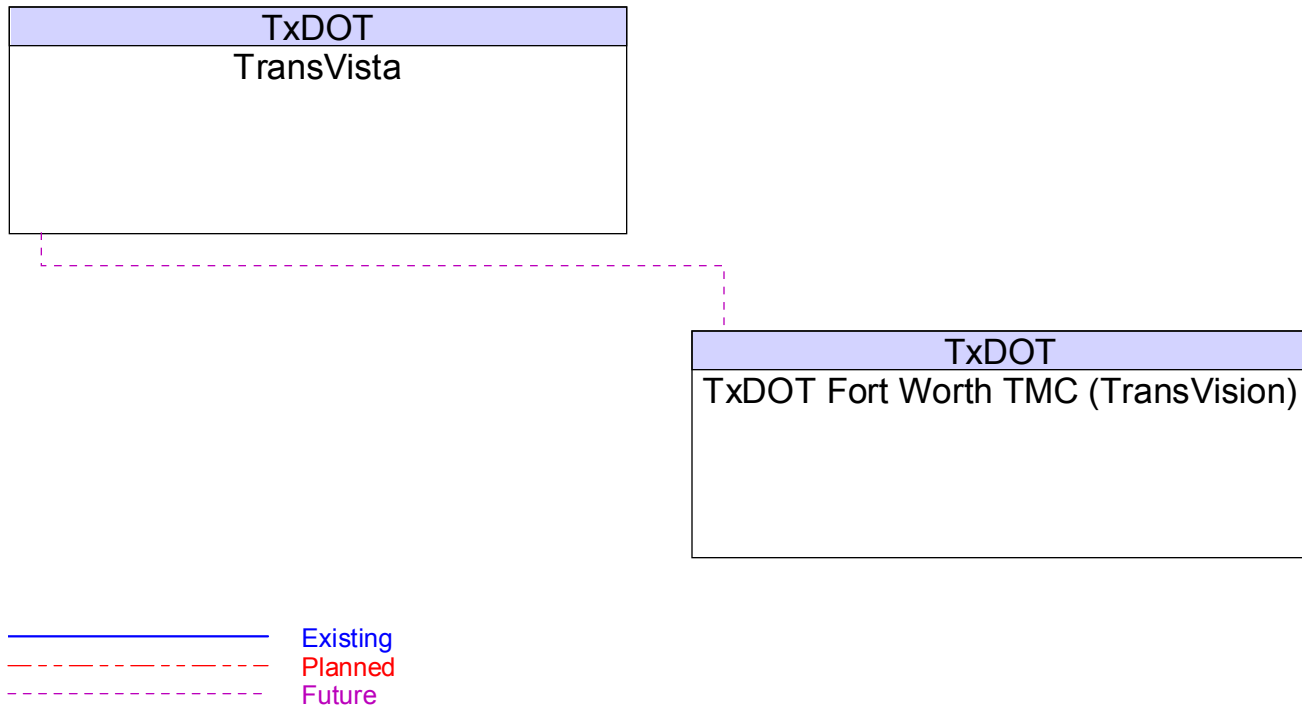


Figure B134 – TxDOT Highway Conditions Reporting System Interfaces

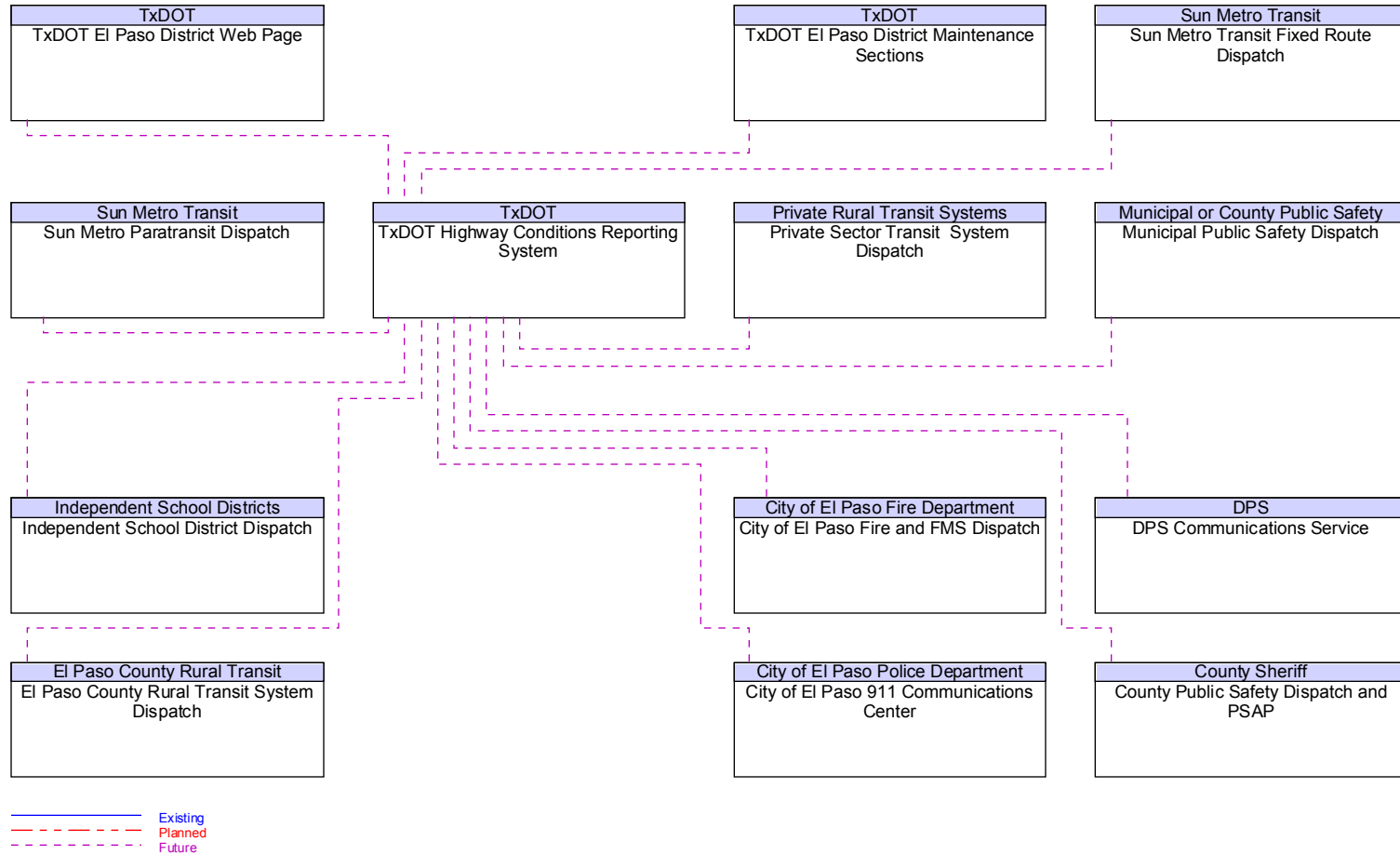


Figure B135 – TxDOT Motor Carrier Routing Information Interfaces

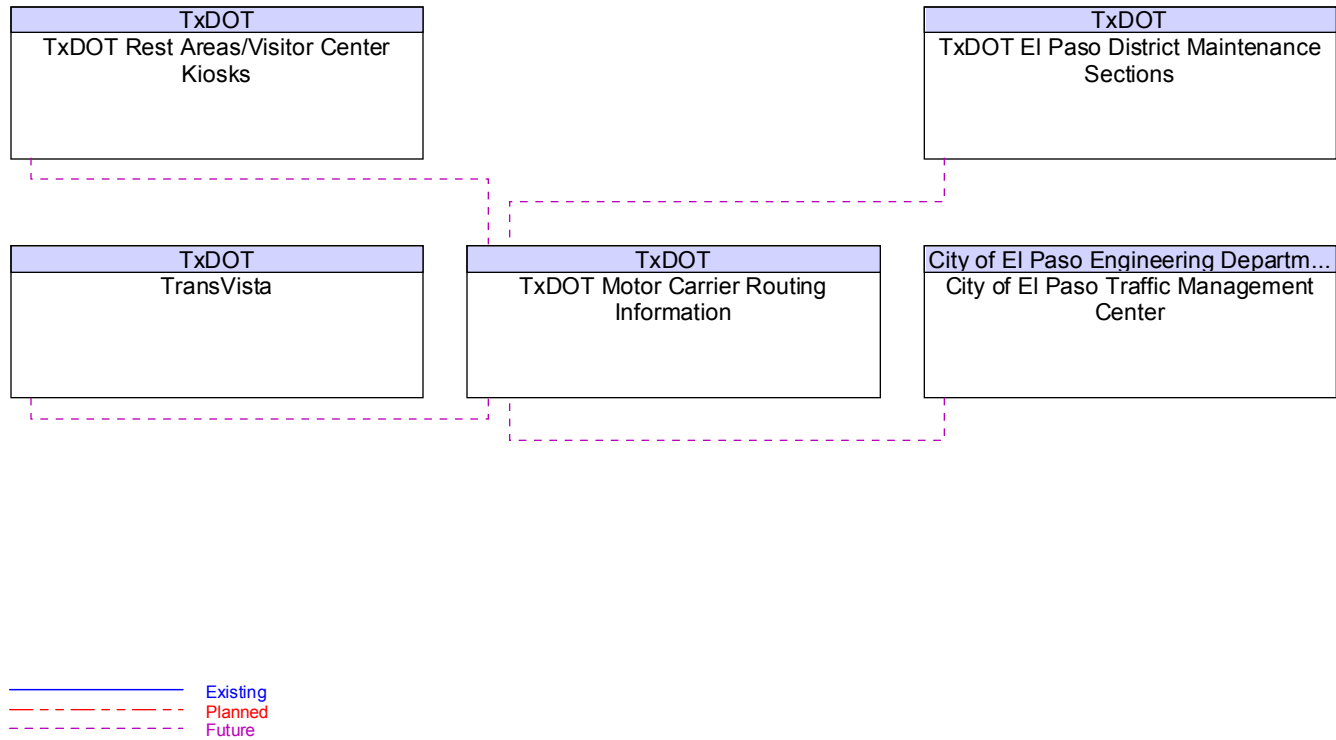


Figure B136 – TxDOT Rest Areas/Visitor Center Kiosks Interfaces

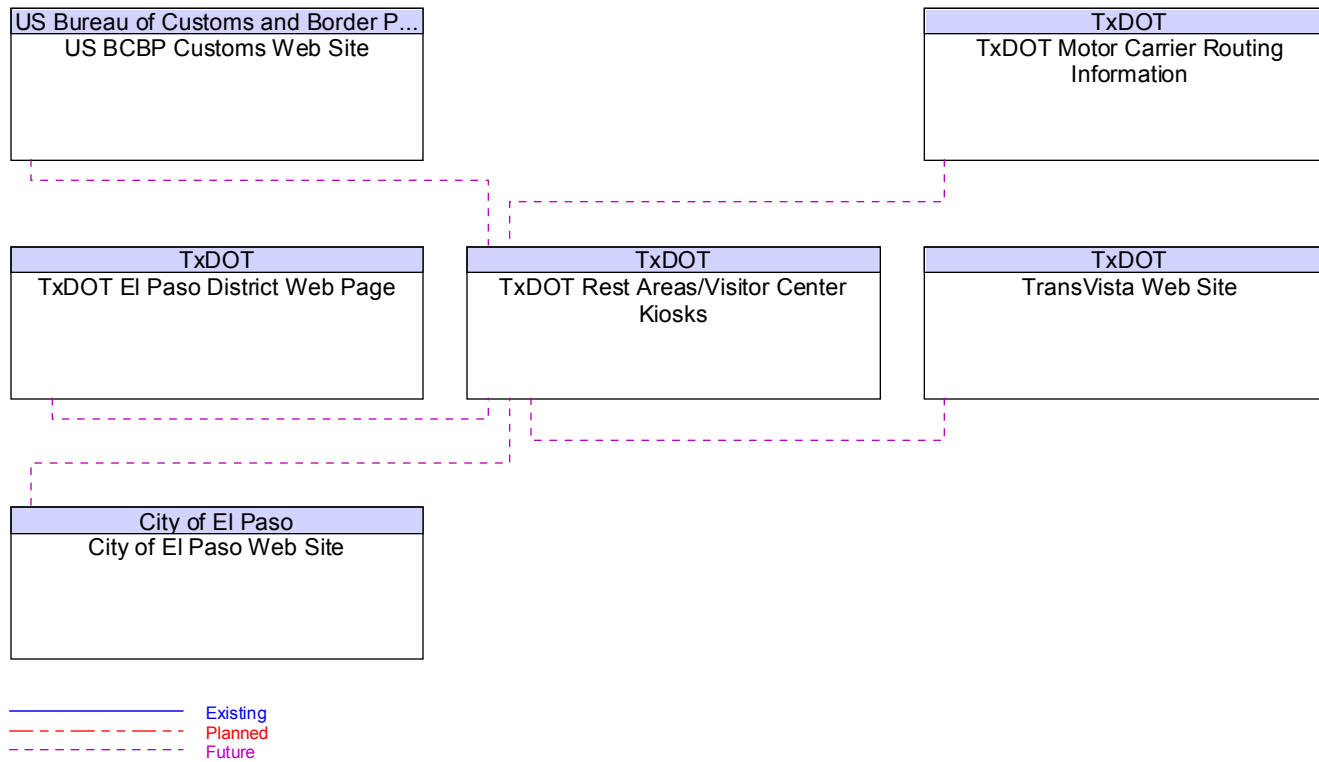




Figure B137 – TxDOT Statewide Pavement Management System Interfaces

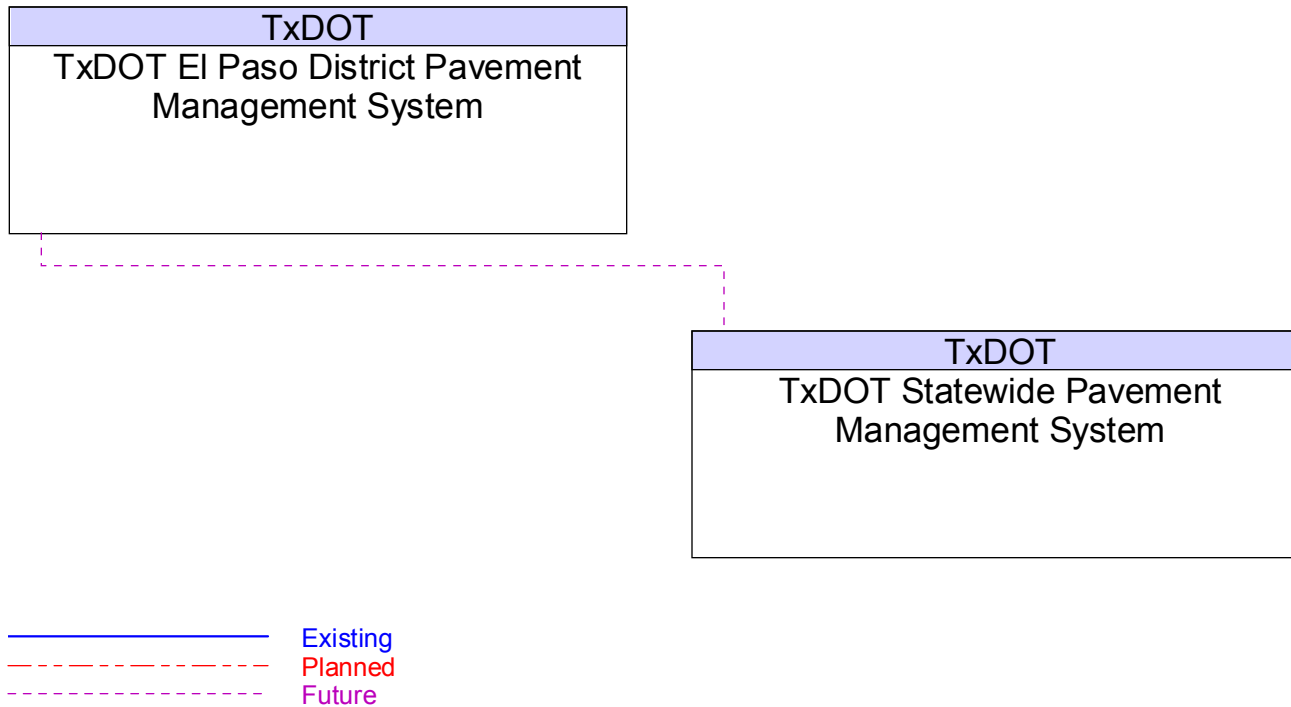


Figure B138 – TxDOT Water Level Sensors Interfaces

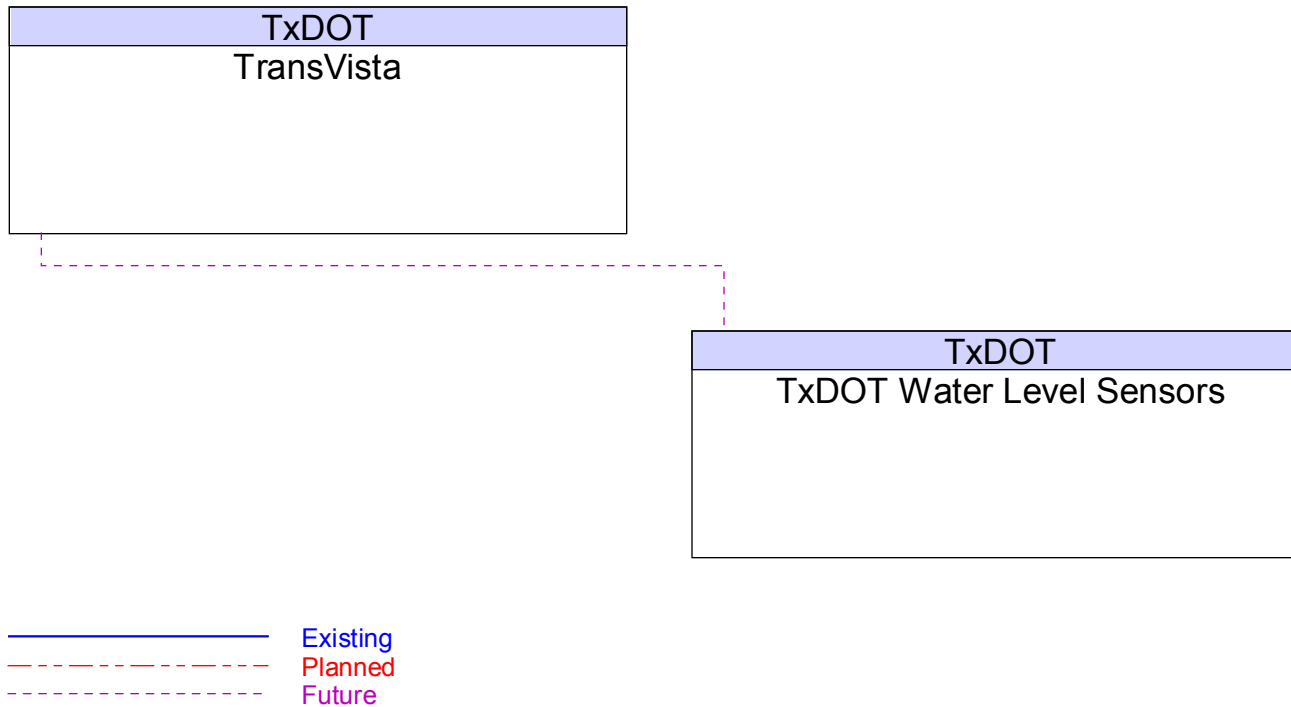


Figure B139 – US BCBP Border Patrol Communications Center Interfaces

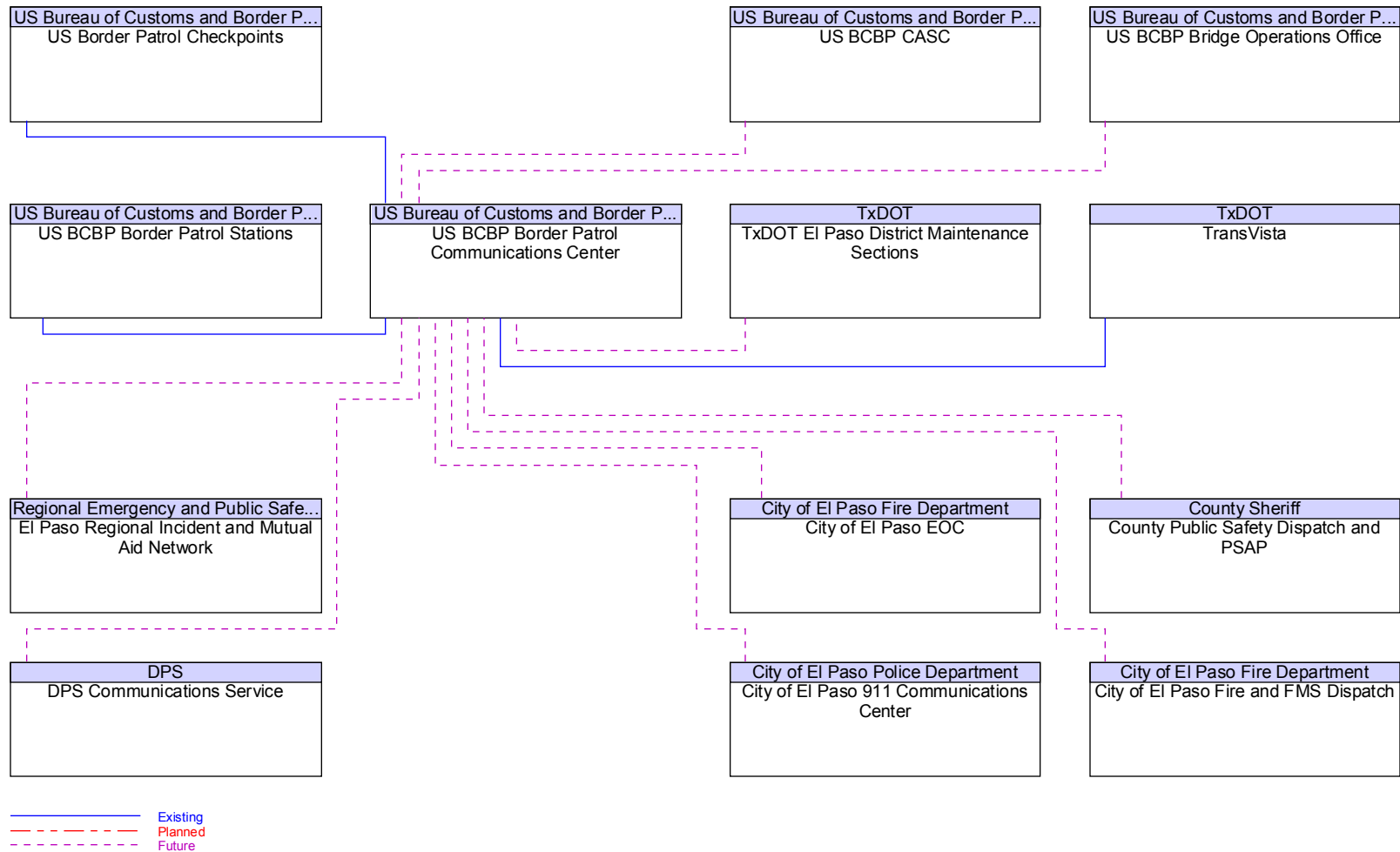




Figure B140 – US BCBP Border Patrol Stations Interfaces

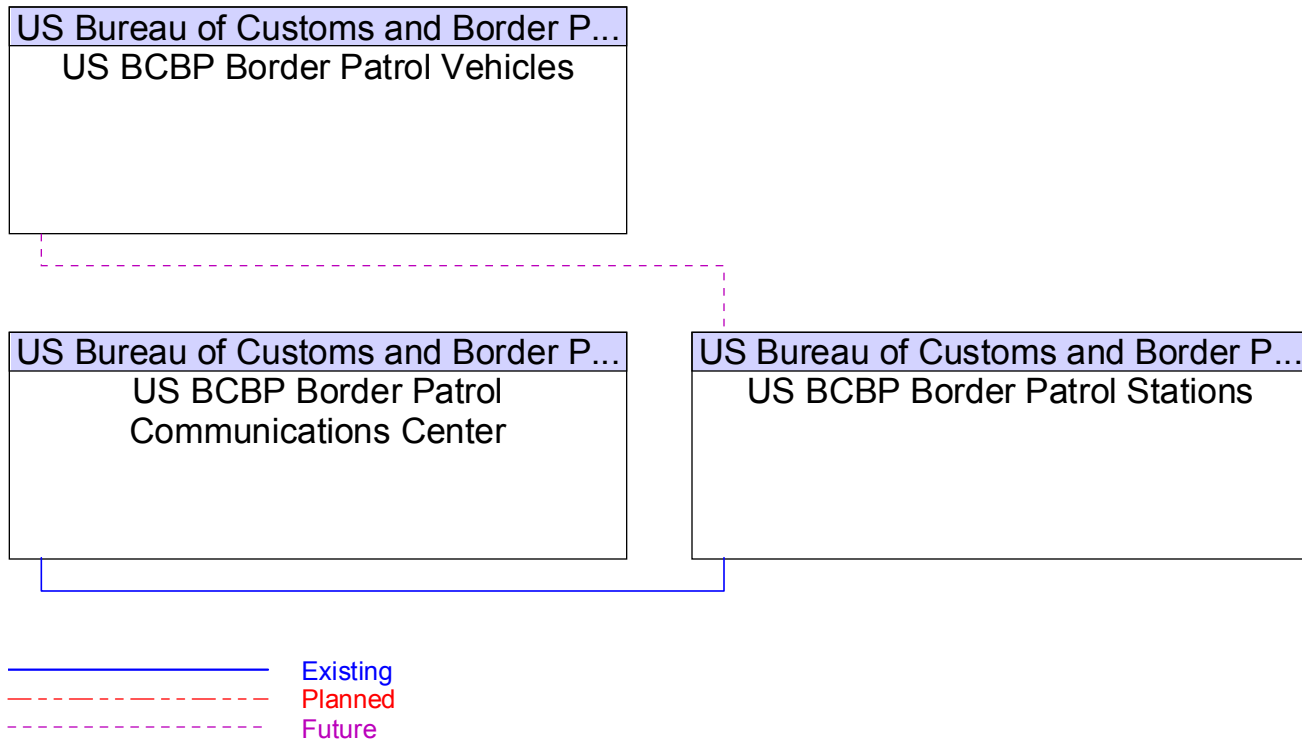




Figure B141 – US BCBP Border Patrol Vehicles Interfaces

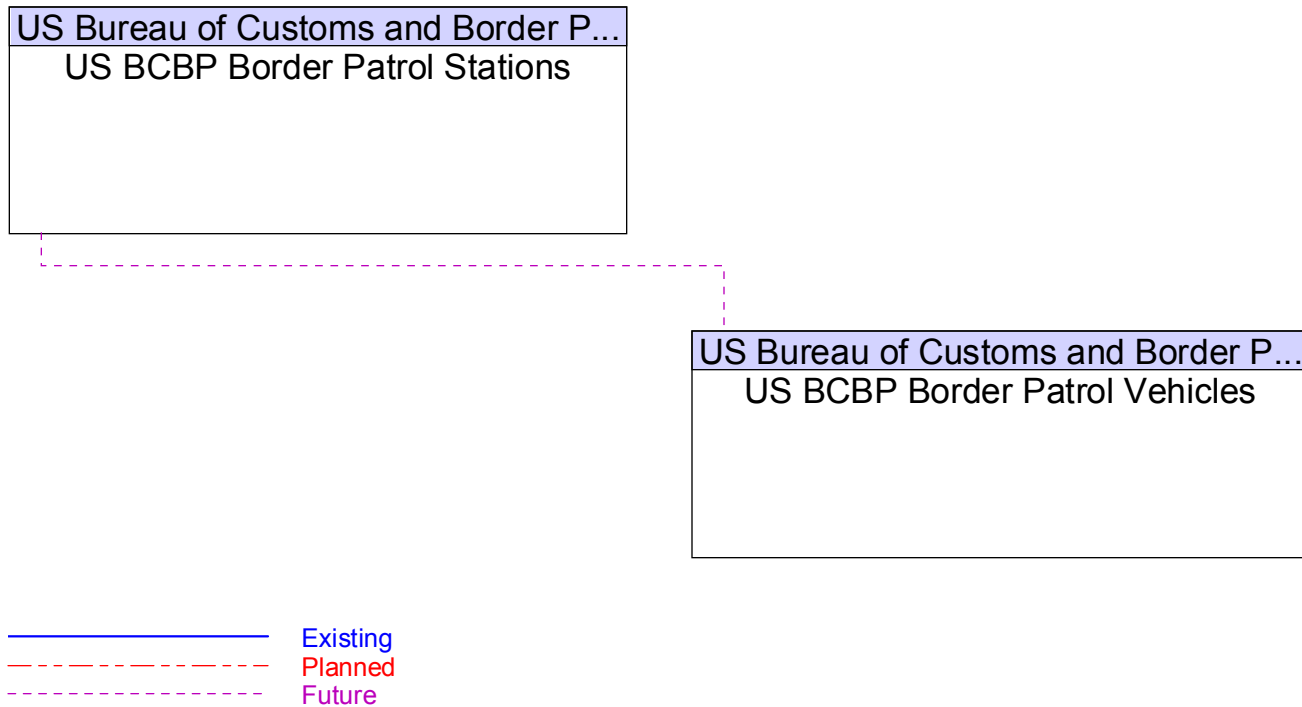


Figure B142 – US BCBP Bridge Operations Office Interfaces

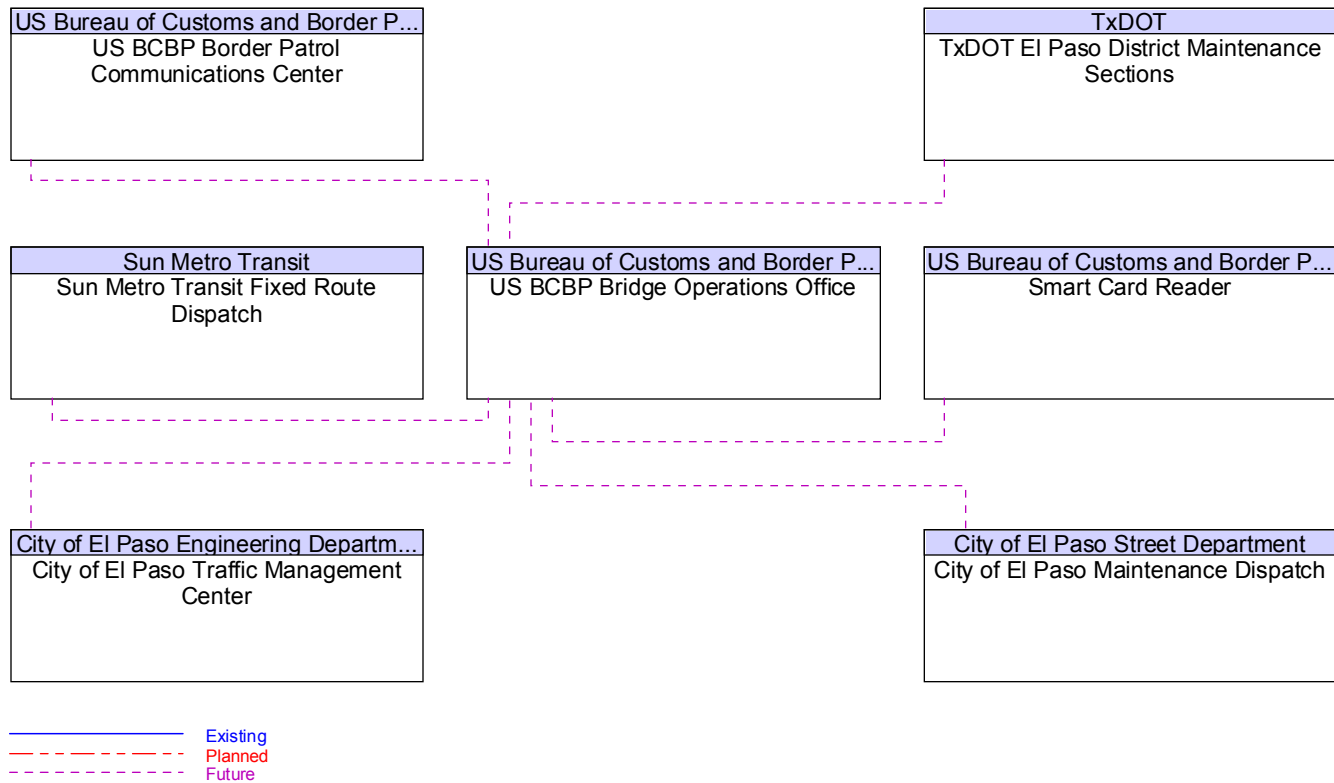




Figure B143 – US BCBP CASC Interfaces

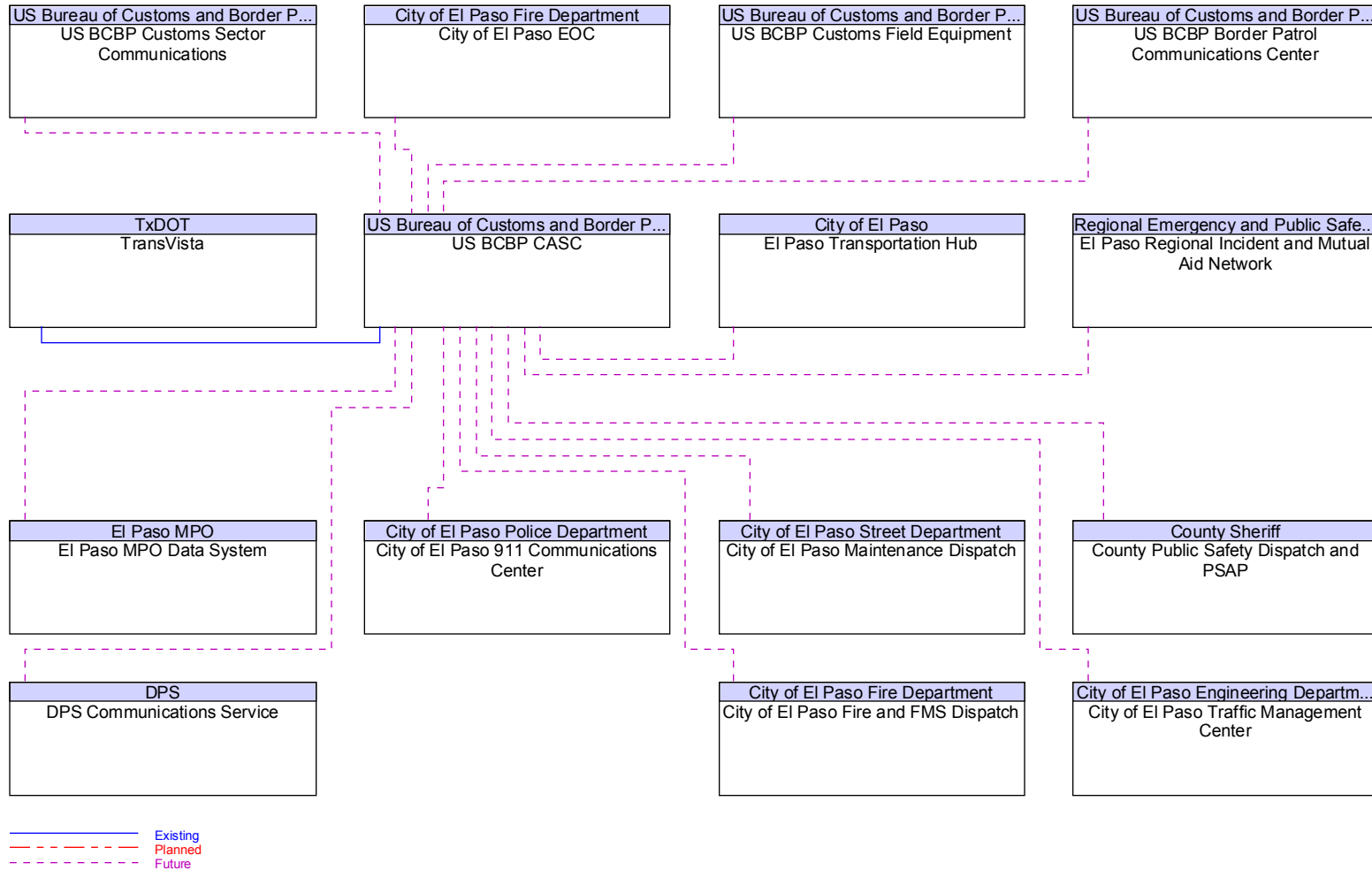


Figure B144 – US BCBP Customs Field Equipment Interfaces

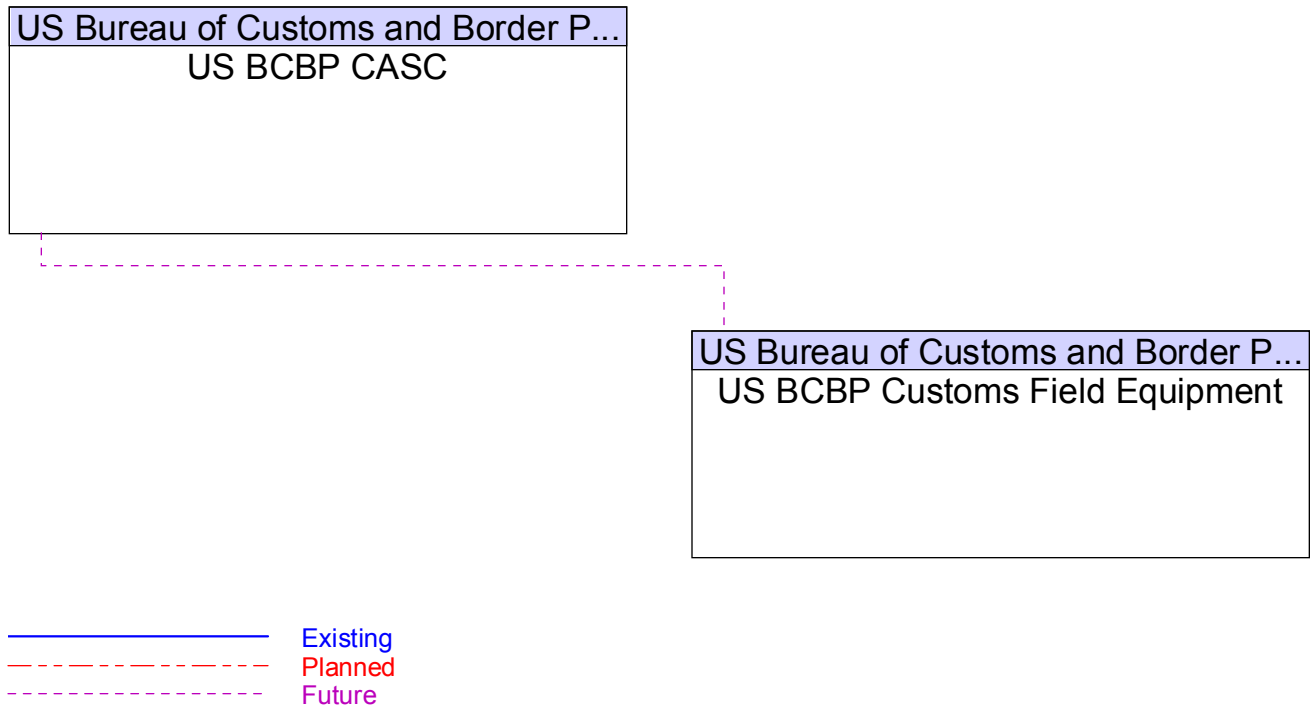


Figure B145 – US BCBP Customs Product Manifest System Interfaces

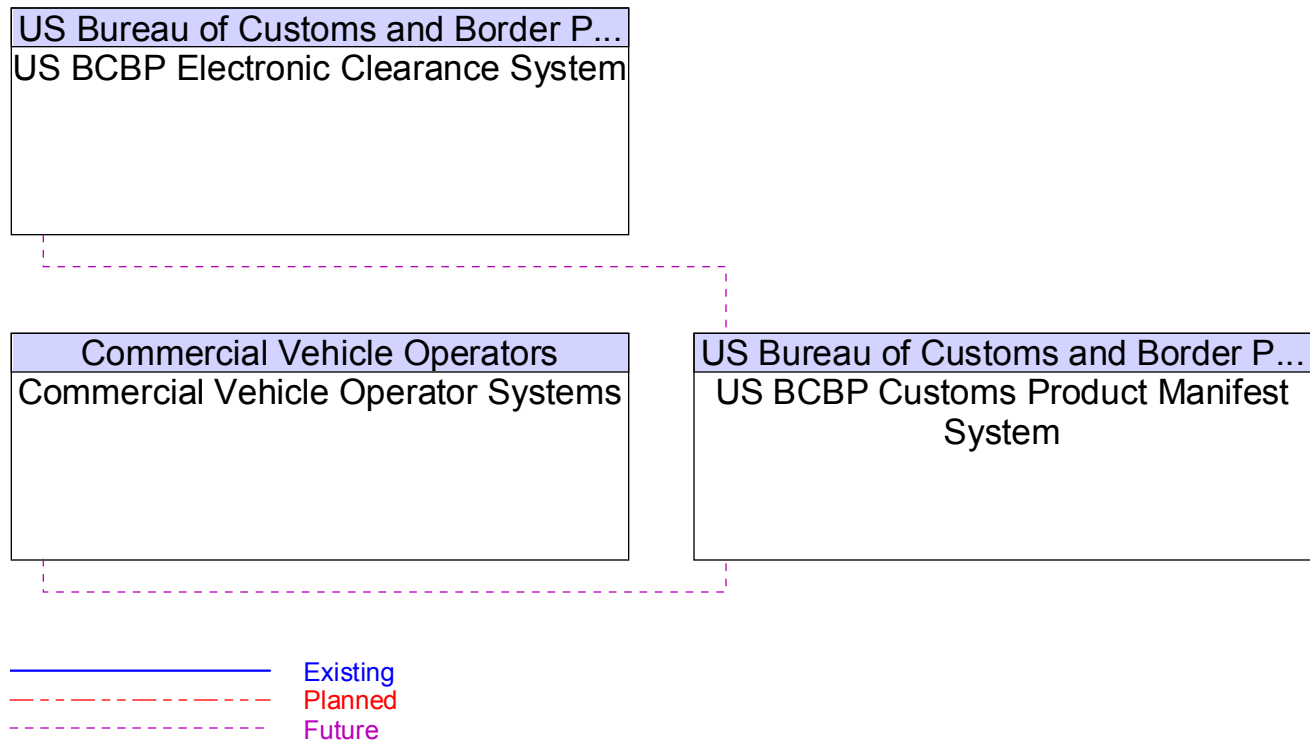




Figure B146 – US BCBP Customs Sector Communications Interfaces

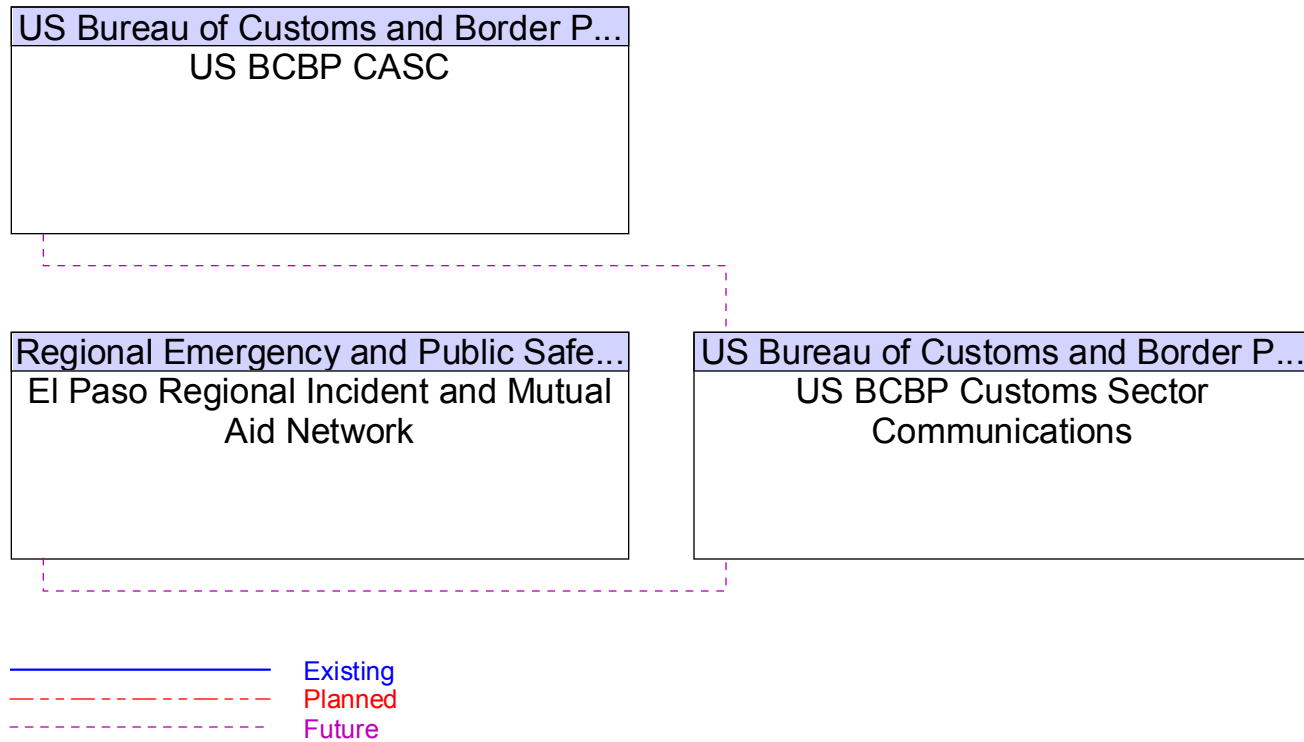


Figure B147 – US BCBP Customs Web Site Interfaces

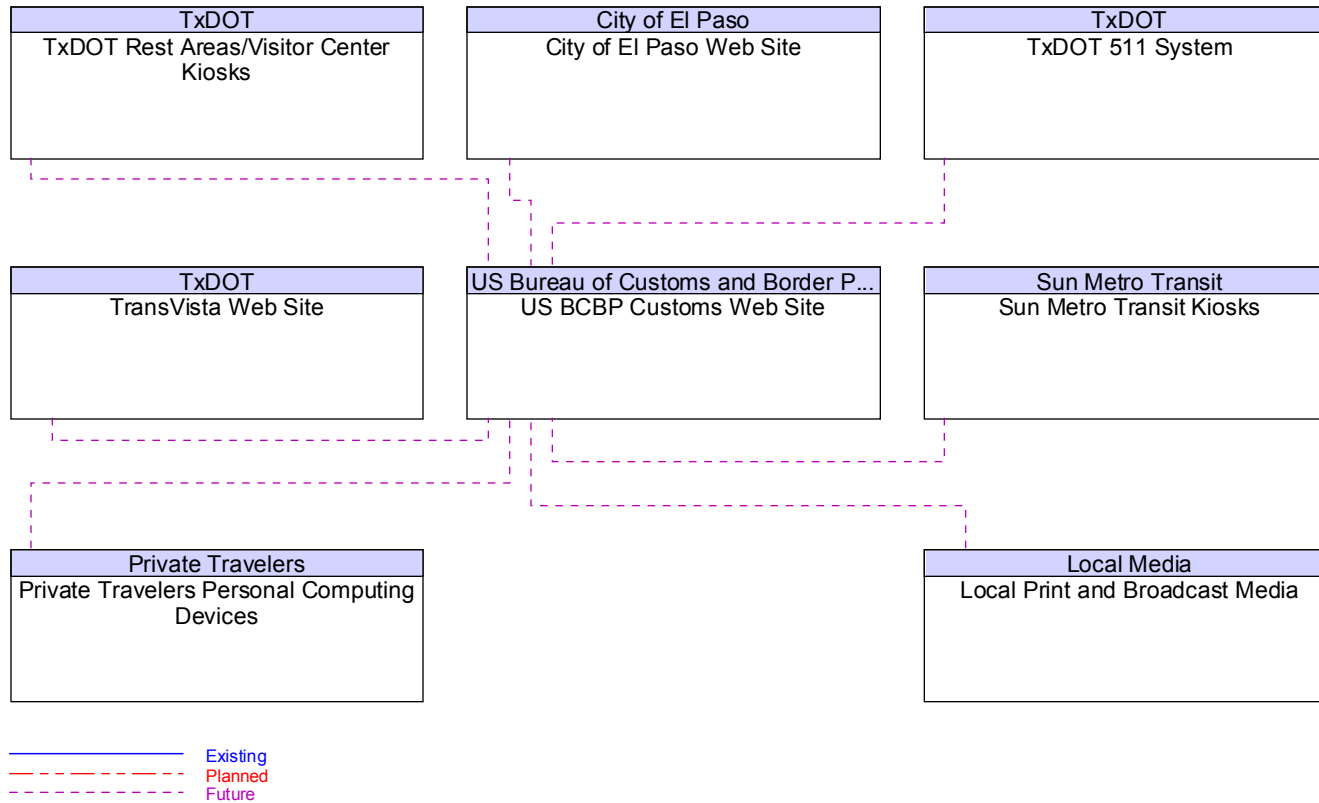


Figure B148 – US BCBP Electronic Clearance System Interfaces

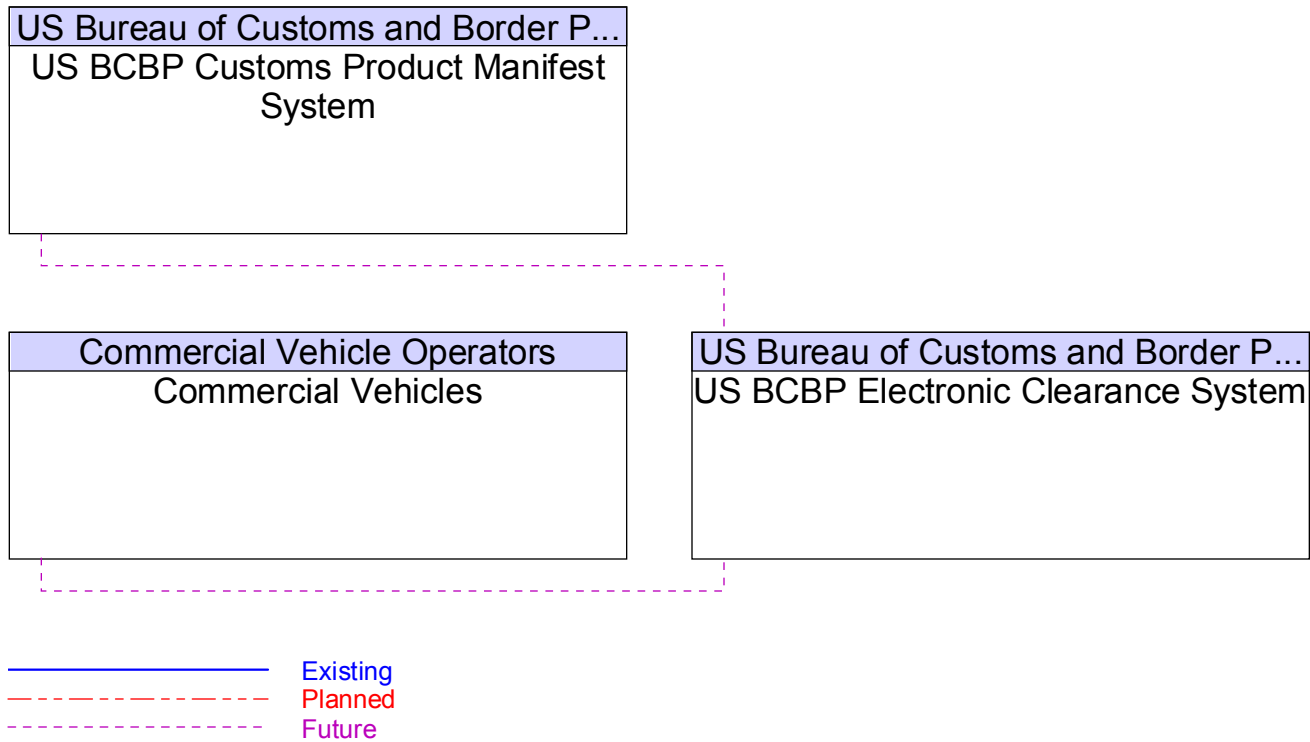




Figure B149 – US Border Patrol Checkpoints Interfaces

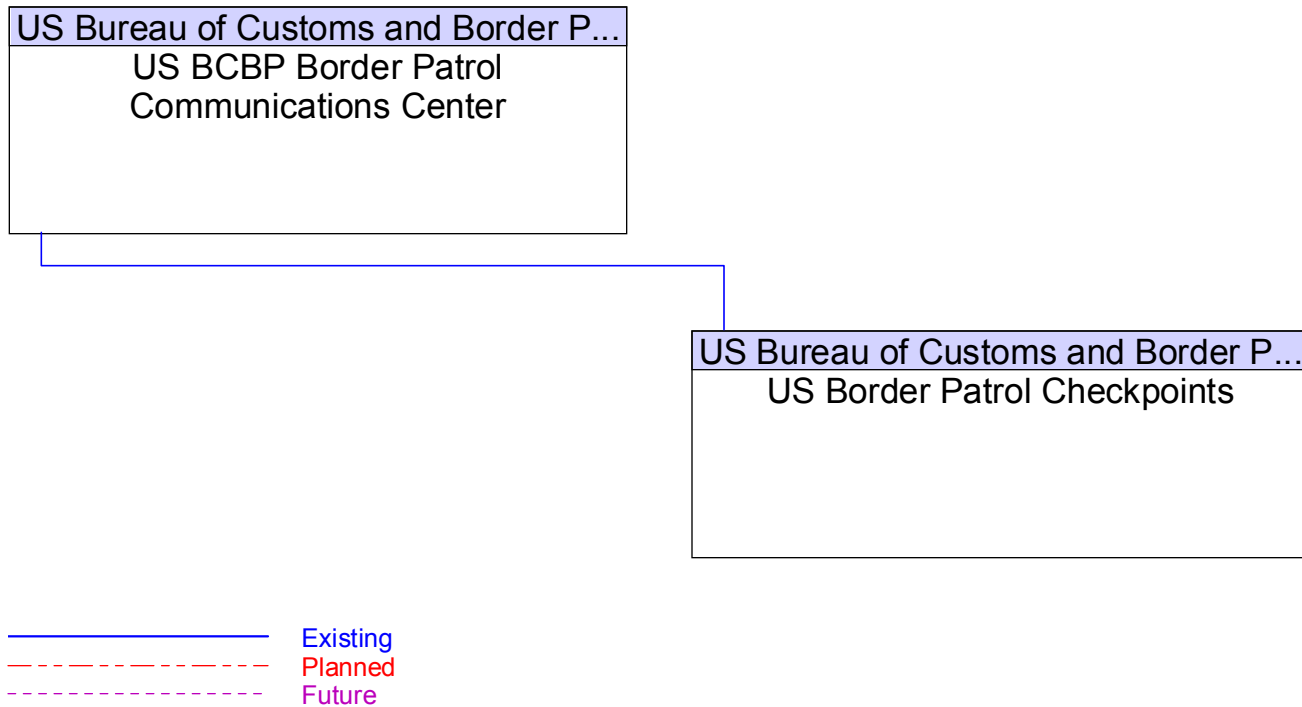




Figure B150 – UTEP Weather Systems Interfaces

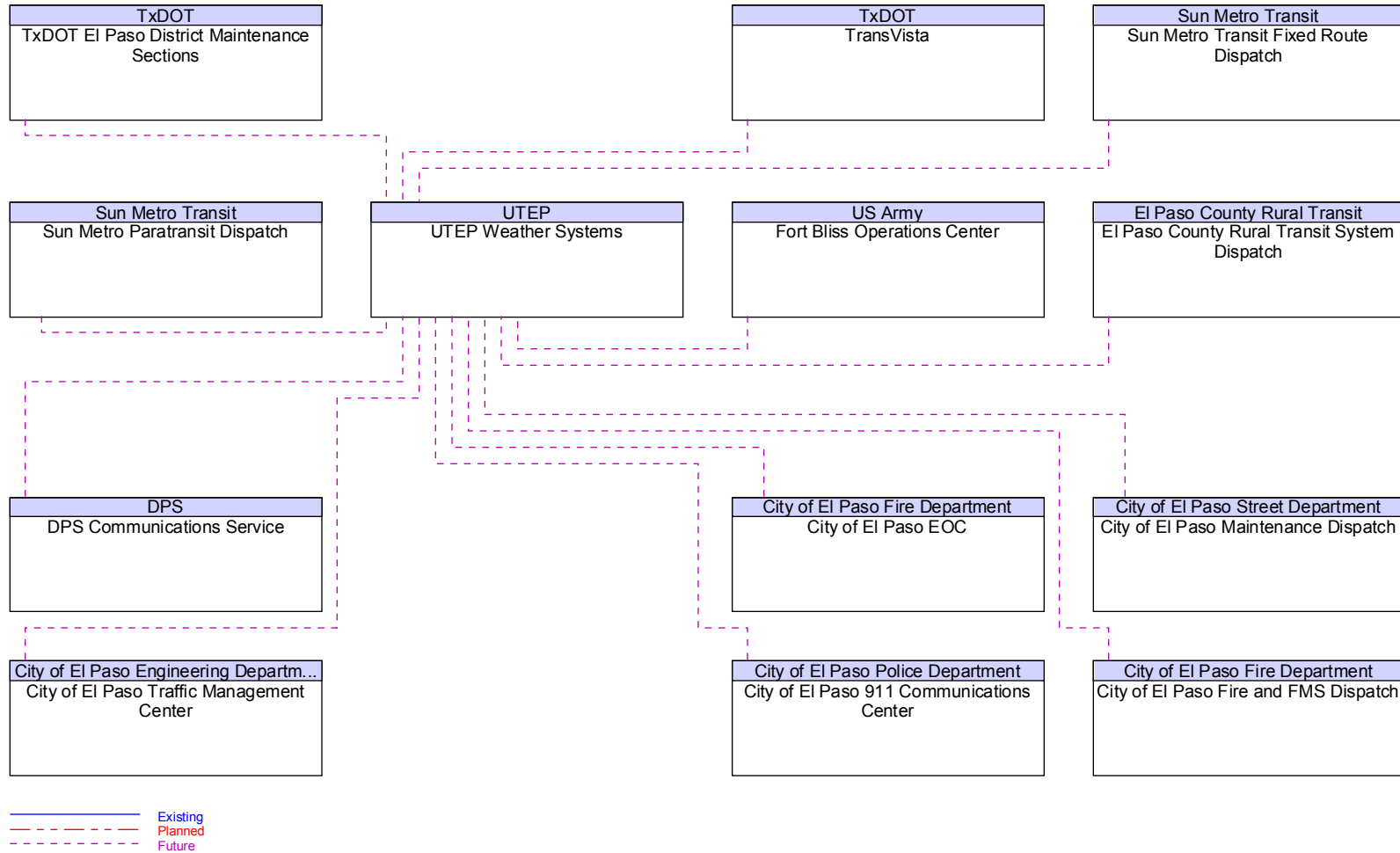


Figure B151 – Utility Company Dispatch Interfaces

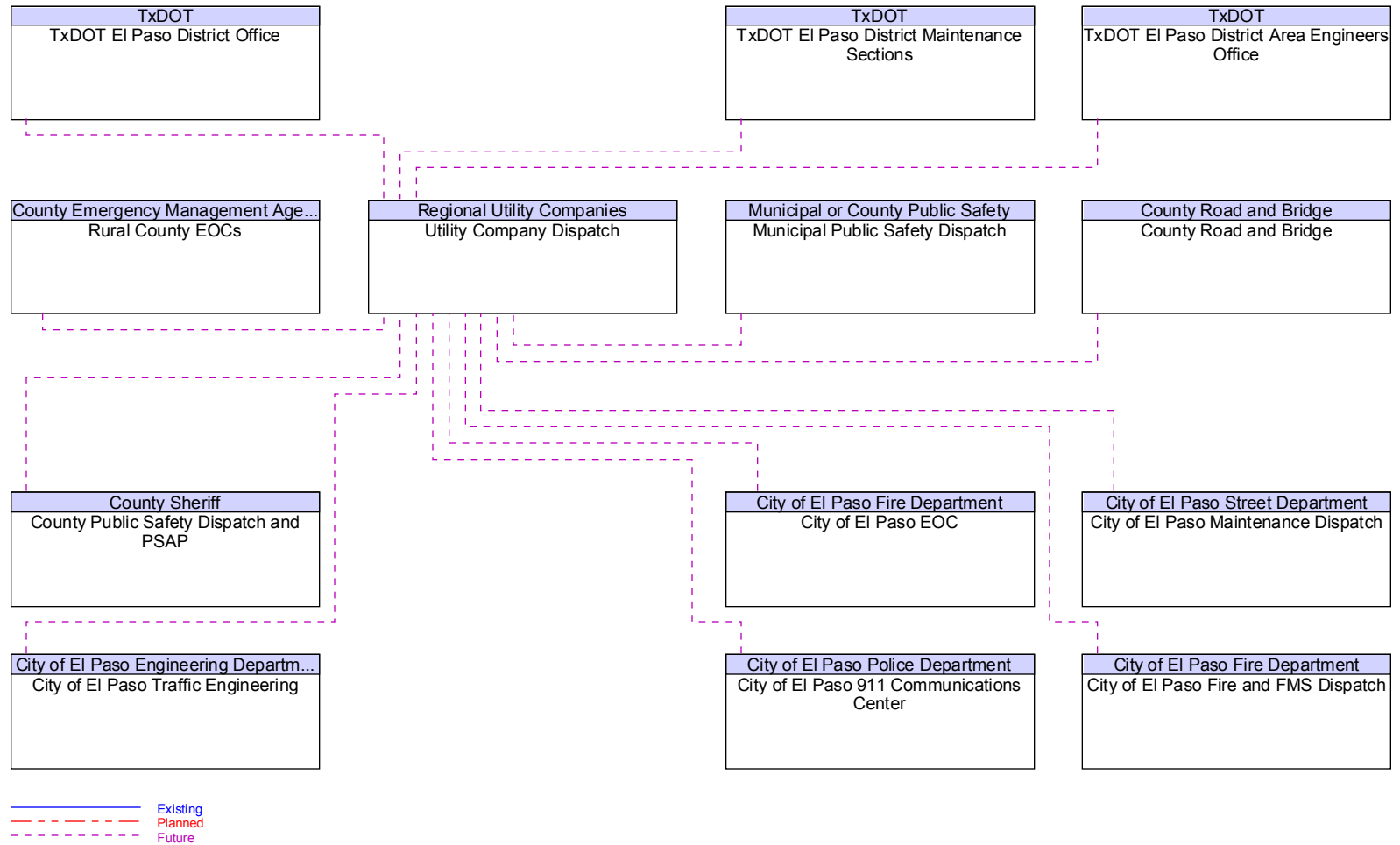


Figure B152 – William Beaumont Army Medical Center Interfaces

