

## **APPENDIX A – CUSTOMIZED MARKET PACKAGES**

## APPENDIX A

### LIST OF FIGURES

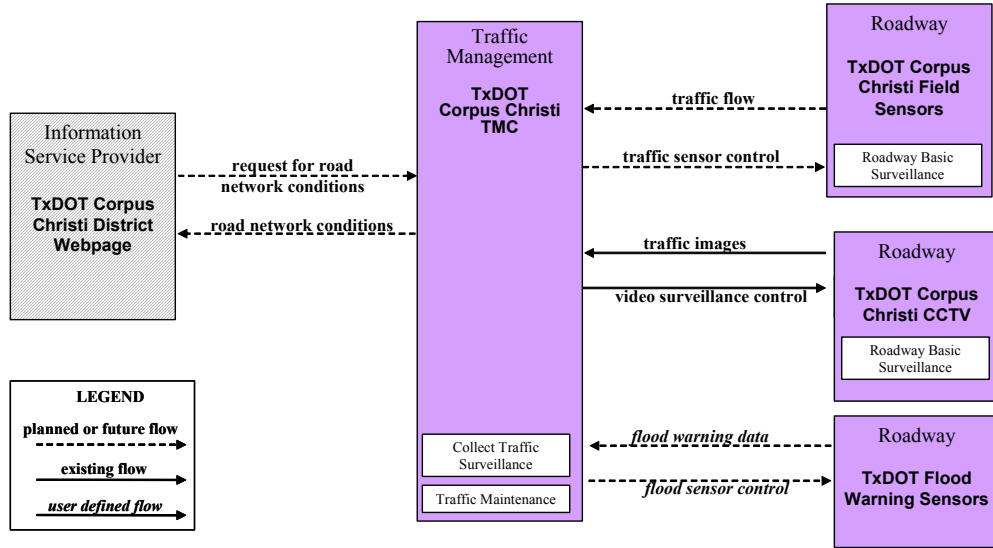
Figure A1 – ATMS1 – Network Surveillance: TxDOT Corpus Christi TMC .....	A-1
Figure A2 – ATMS1 – Network Surveillance: City of Corpus Christi Street Services TOC.....	A-1
Figure A3 – ATMS1 – Network Surveillance: TxDOT Ferry System Operations Center.....	A-2
Figure A4 – ATMS3 – Surface Street Control: City of Corpus Christi Street Services TOC.....	A-2
Figure A5 – ATMS3 – Surface Street Control: TxDOT Corpus Christi TMC .....	A-3
Figure A6 – ATMS4 – Freeway Control: TxDOT Corpus Christi TMC .....	A-3
Figure A7 – ATMS5 – HOV Lane Management: TxDOT Corpus Christi TMC.....	A-4
Figure A8 – ATMS6 – Traffic Information Dissemination: TxDOT Corpus Christi TMC.....	A-4
Figure A9 – ATMS6 – Traffic Information Dissemination: TxDOT Corpus Christi TMC (TM to EM).....	A-5
Figure A10 – ATMS6 – Traffic Information Dissemination: TxDOT Ferry System Operations Center.....	A-5
Figure A11 – ATMS7 – Regional Traffic Coordination/Control.....	A-6
Figure A12 – ATMS8 – Incident Management System: EM to MCM.....	A-6
Figure A13 – ATMS8 – Incident Management System: (MCMS to Other MCM) .....	A-7
Figure A14 – ATMS8 – Incident Management System: TM to MCM.....	A-7
Figure A15 – ATMS8 – Incident Management System: EM to TM (1 of 3).....	A-8
Figure A16 – ATMS8 – Incident Management System: EM to TM (2 of 3).....	A-8
Figure A17 – ATMS8 – Incident Management System: EM to TM (3 of 3).....	A-9
Figure A18 – ATMS8 – Incident Management System: City of Corpus Christi/TxDOT TMC Roadside Element Interface .....	A-9
Figure A19 – ATMS8 – Incident Management System: TxDOT Corpus Christi TMC (TM to ISP).....	A-10
Figure A20 – ATMS8 – Incident Management System: TxDOT Corpus Christi TMC, Corpus Christi Street Services TOC (TM to ISP).....	A-10
Figure A21 – ATMS8 – Incident Management System: Corpus Christi Police Department MetroComm Dispatch (EM to EV).....	A-11
Figure A22 – ATMS8 – Incident Management System: DPS Comm Dispatch, Halo Flight Emergency Response Helicopter (EM to EV).....	A-11
Figure A23 – ATMS8 – Incident Management System: Halo Flight Emergency Response Helicopter (EM to EV).....	A-12
Figure A24 – ATMS8 – Incident Management System: Metrocomm Community Alerting Tools .....	A-12
Figure A25 – ATMS11 – Emissions Monitoring and Management .....	A-13
Figure A26 – ATMS13/ATMS15 – Standard Railroad Grade Crossing/Railroad Operations Coordination: City of Corpus Christi .....	A-13
Figure A27 – ATMS13/ATMS 15 – Standard Railroad Grade Crossing/Railroad Operations Coordination: TxDOT Corpus Christi TMC.....	A-14
Figure A28 – ATMS16/17 – Parking Facility Management/Regional Parking Management: Bayfront Arena Parking System .....	A-14
Figure A29 – ATMS18 – Reversible Lane Management: TxDOT Corpus Christi, City of Corpus Christi Street Services.....	A-15
Figure A30 – EM1 – Emergency Response: Hurricane Preparation and Evacuation Coordination (1 of 4).....	A-15
Figure A31 – EM1 – Emergency Response: Hurricane Preparation and Evacuation Coordination (2 of 4).....	A-16
Figure A32 – EM1 – Emergency Response: Hurricane Preparation and Evacuation Coordination (3 of 4).....	A-16
Figure A33 – EM1 – Emergency Response: Hurricane Preparation and Evacuation Coordination (4 of 4).....	A-17
Figure A34 – EM1 – Emergency Response EM Coordination.....	A-17
Figure A35 – EM1 – Emergency Response: Emergency Vehicle Interface (1 of 4).....	A-18
Figure A36 – EM1 – Emergency Response: Emergency Vehicle Interface (2 of 4).....	A-18
Figure A37 – EM1 – Emergency Response: Emergency Vehicle Interface (3 of 4).....	A-19
Figure A38 – EM1 – Emergency Response: Emergency Vehicle Interface (4 of 4).....	A-19
Figure A39 – EM2 – Emergency Routing/Preemption: Christus Spohn Memorial Hospital/Corpus Christi Police Department Metrocomm Dispatch.....	A-20
Figure A40 – EM2 – Emergency Routing/Preemption: .....	A-20
Regional Hospitals.....	A-20
Figure A41 – EM3 – Mayday Support: DPS Communications Service/Local 911 .....	A-21
Figure A42 – MC01/02 – Maintenance and Construction Vehicle Tracking/Maintenance: TxDOT Urban/Rural Maintenance Sections.....	A-21
Figure A43 – MC02 – Maintenance and Construction Vehicle/Equipment Maintenance: Corpus Christi Street Services Maintenance and Operations.....	A-22
Figure A44 – MC03 – Environmental Data Collection: TCOON Data Collection Center, Corpus Christi Street Services TOCA-22	
Figure A45 – MC04 – Weather Information Distribution (1 of 3).....	A-23
Figure A46 – MC04 – Weather Information Distribution: Transit Management (2 of 3).....	A-23

## APPENDIX A

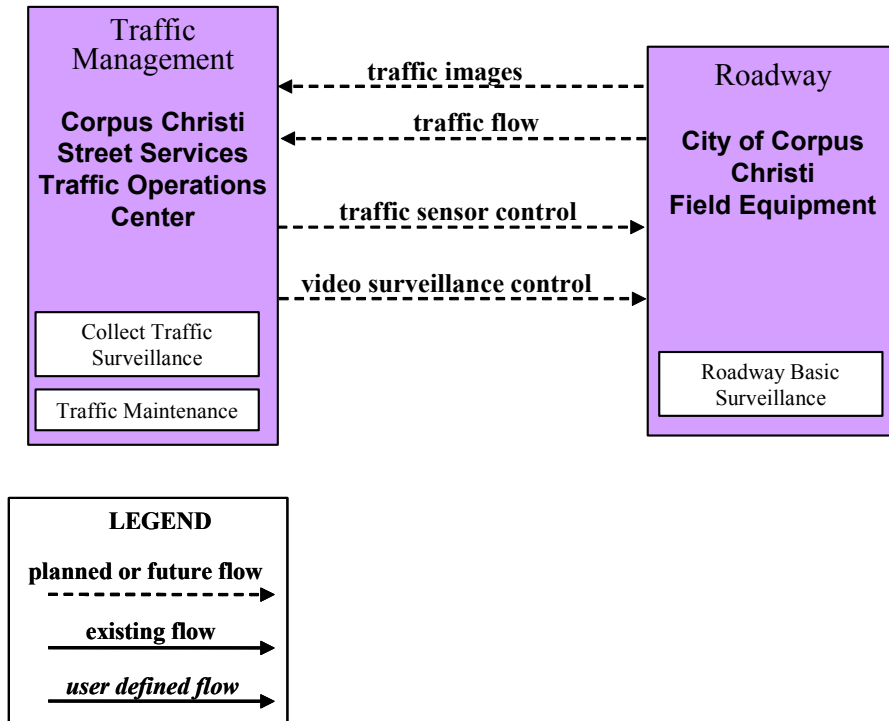
### LIST OF FIGURES

Figure A47 – MC04 – Weather Information Distribution: Emergency Management (3 of 3).....	A-24
Figure A48 – MC07 – Roadway Maintenance and Construction: TxDOT Maintenance .....	A-24
Figure A49 – MC07 – Roadway Maintenance (EM to MCMS).....	A-25
Figure A50 – MC07 – Roadway Maintenance and Construction: County Road and Bridge.....	A-25
Figure A51 – MC07 – Roadway Maintenance and Construction: City of Corpus Christi Maintenance.....	A-26
Figure A52 – MC08 – Work Zone Management: TxDOT Maintenance/Construction.....	A-26
Figure A53 – MC08 – Work Zone Management: TxDOT CC Maintenance Section- Work Zone Info Distribution.....	A-27
Figure A54 – MC08 – Work Zone Management: TxDOT Maintenance- Work Zone Info Distribution .....	A-27
Figure A55 – MC08 – Work Zone Management: Corpus Christi Maintenance- Work Zone Info Distribution .....	A-28
Figure A56 – MC09 – Work Zone Safety Monitoring: TxDOT Urban/Rural Work Zones.....	A-28
Figure A57 – MC10 – Maintenance and Construction Activity Coordination: TxDOT (1 of 2).....	A-29
Figure A58 – MC10 – Maintenance and Construction Activity Coordination: TxDOT (2 of 2).....	A-29
Figure A59 – MC10 – Maintenance and Construction Activity Coordination: City of Corpus Christi .....	A-30
Figure A60 – APTS1 – Transit Vehicle Tracking: RTA Transit .....	A-30
Figure A61 – APTS1 – Transit Vehicle Tracking/APTS8 Transit Maintenance: RTA ADART.....	A-31
Figure A62 – APTS2 – Transit Fixed-Route Operations: RTA Transit.....	A-31
Figure A63 – APTS2 – Transit Fixed-Route Operations: Independent School Districts .....	A-32
Figure A64 – APTS3 – Demand Response Transit Operations: RTA Paratransit .....	A-32
Figure A65 – APTS3 – Demand Response Transit Operations: RTA ADART.....	A-33
Figure A66 – APTS4 – Transit Passenger and Fare Management: RTA Transit.....	A-33
Figure A67 – APTS4 – Transit Passenger and Fare Management: RTA ADART .....	A-34
Figure A68 – APTS5 – Transit Security: RTA Transit.....	A-34
Figure A69 – APTS5 – Transit Security: RTA ADART .....	A-35
Figure A70 – APTS7 – Multimodal Coordination.....	A-35
Figure A71 – APTS8 – Transit Traveler Information: RTA Transit.....	A-36
Figure A72 – APTS8 – Transit Traveler Information: RTA ADART .....	A-36
Figure A73 – CVO10 Hazmat Management:.....	A-37
Commercial Vehicle Operations .....	
Figure A74 – ATIS1 – Broadcast Traveler Information: TxDOT Corpus Christi District Webpage (Inputs).....	A-37
Figure A75 – ATIS1 – Broadcast Traveler Information: TxDOT Corpus Christi District Webpage/TMC (Outputs).....	A-38
Figure A76 – ATIS1 – Broadcast Traveler Information: TxDOT Corpus Christi Public Information Office .....	A-38
Figure A77 – ATIS5 – ISP Based Route Guidance: TxDOT Motor Carrier Routing Information.....	A-39
Figure A78 – AD1 – ITS Data Mart: TxDOT Crash Record Information Systems .....	A-39
Figure A79 – AD1 – ITS Data Mart: TxDOT Planning STARS Systems .....	A-40
Figure A80 – AD2 – ITS Data Warehouse: Regional Data Warehouse.....	A-40

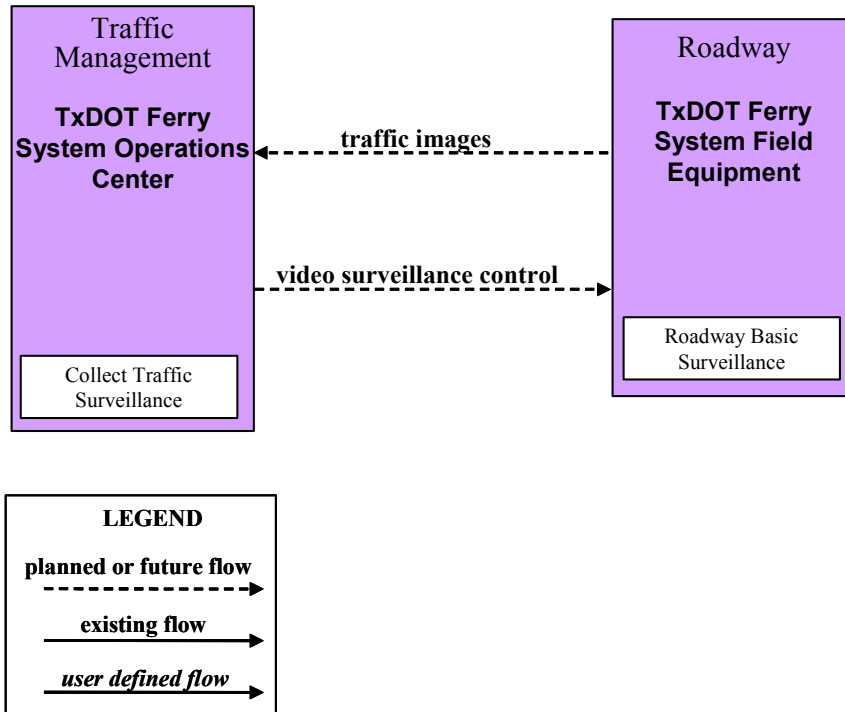
**Figure A1 – ATMS1 – Network Surveillance:  
TxDOT Corpus Christi TMC**



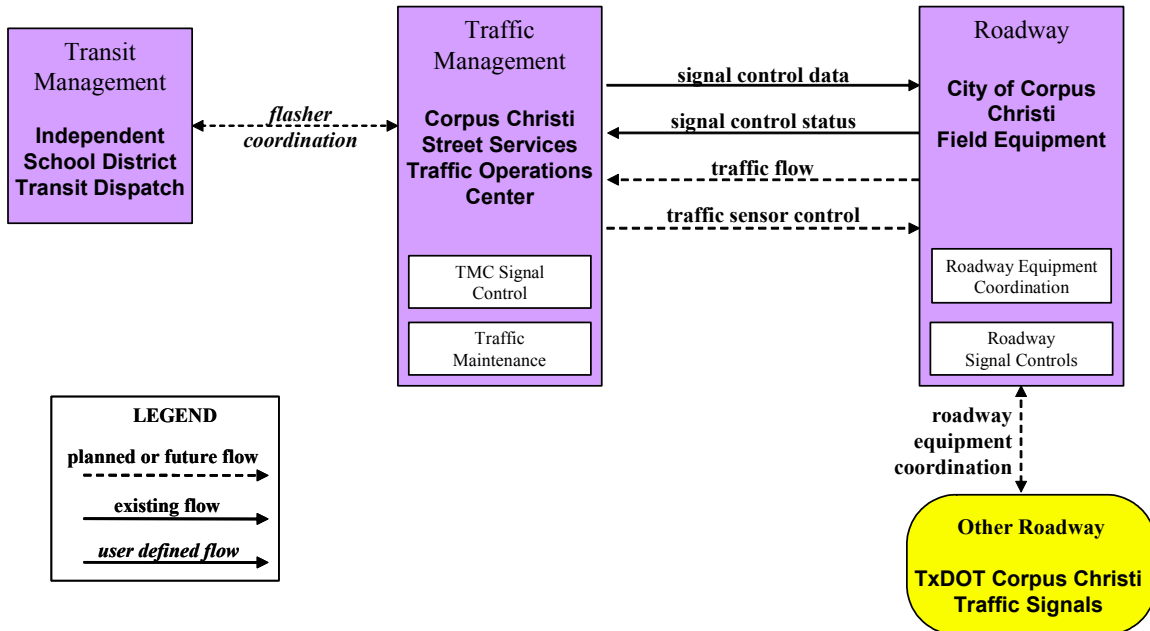
**Figure A2 – ATMS1 – Network Surveillance:  
City of Corpus Christi Street Services TOC**



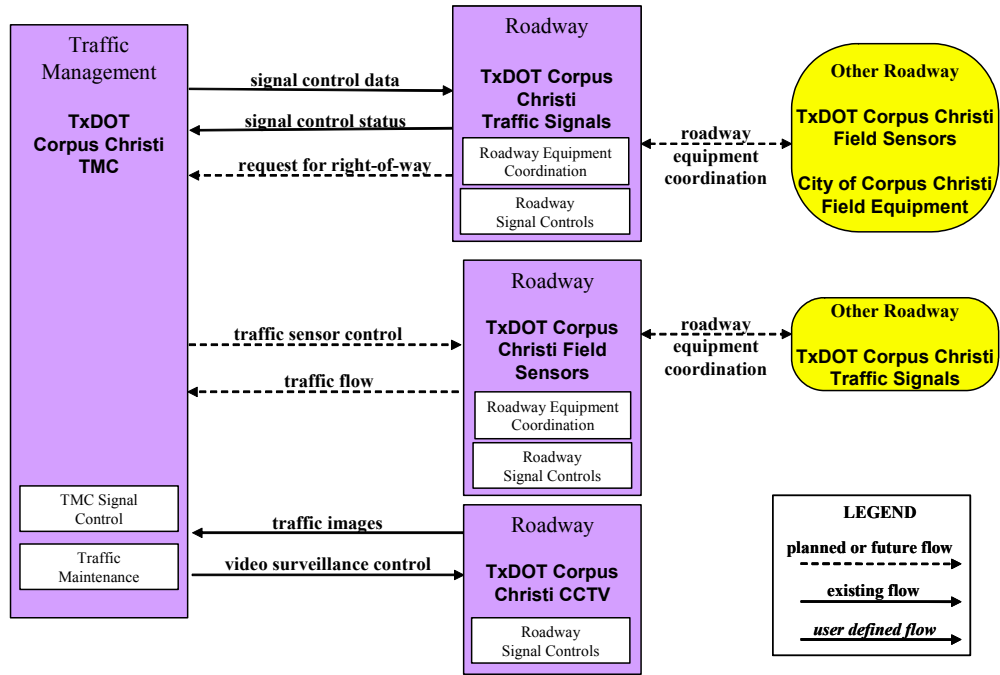
**Figure A3 – ATMS1 – Network Surveillance:  
TxDOT Ferry System Operations Center**



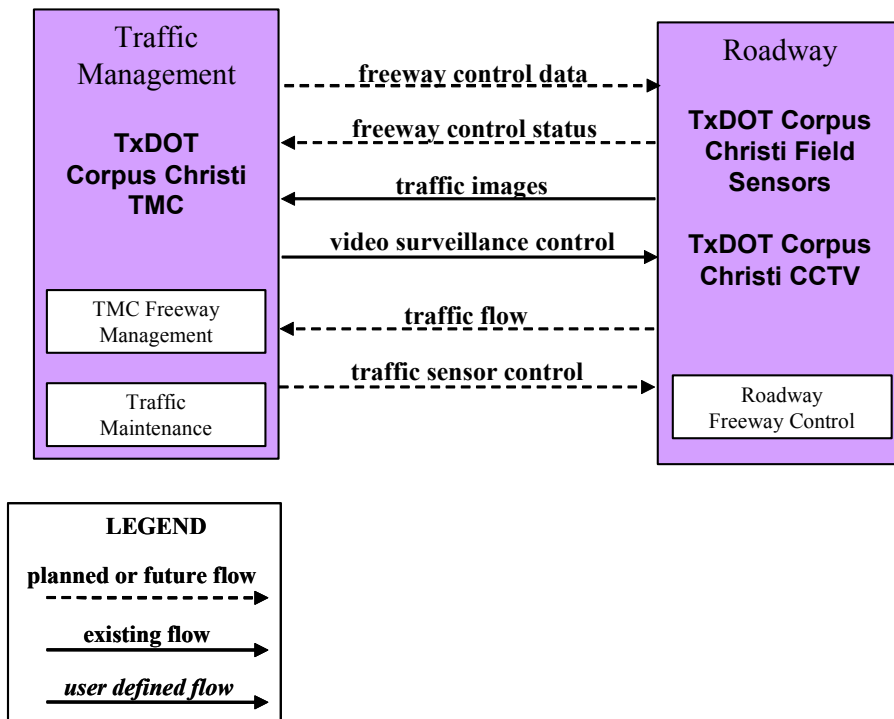
**Figure A4 – ATMS3 – Surface Street Control:  
City of Corpus Christi Street Services TOC**



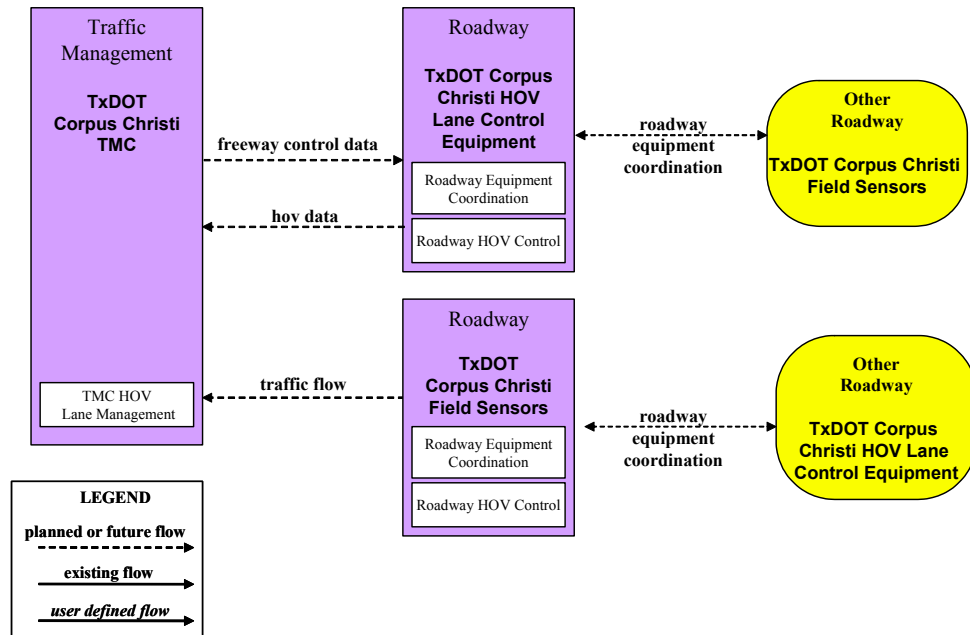
**Figure A5 – ATMS3 – Surface Street Control:  
TxDOT Corpus Christi TMC**



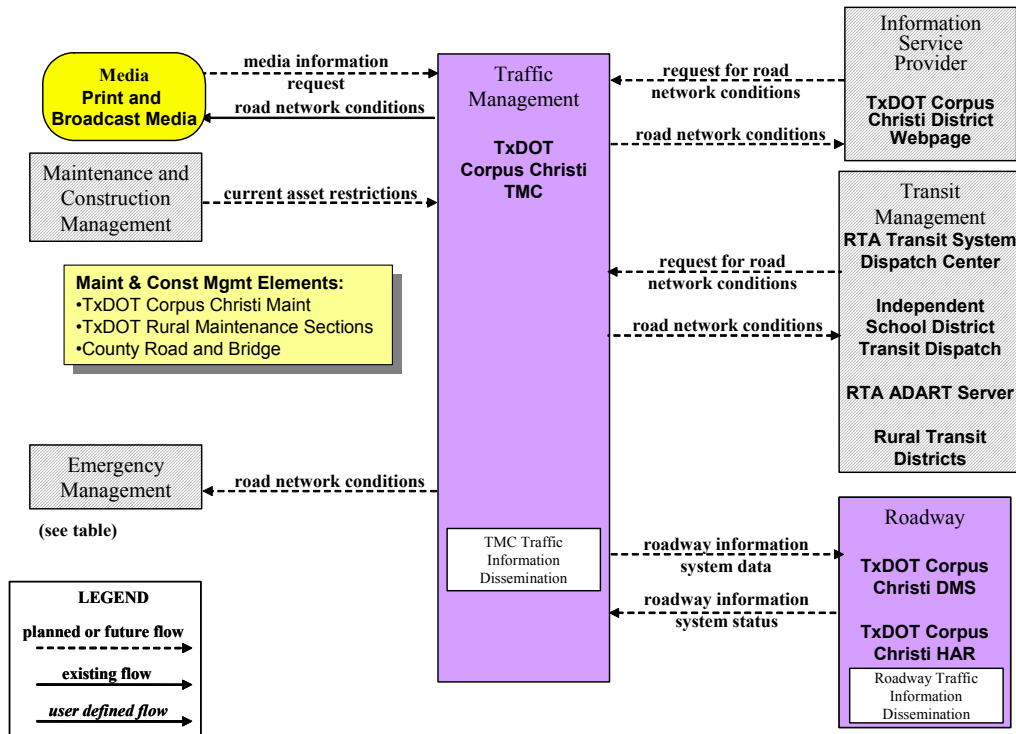
**Figure A6 – ATMS4 – Freeway Control:  
TxDOT Corpus Christi TMC**



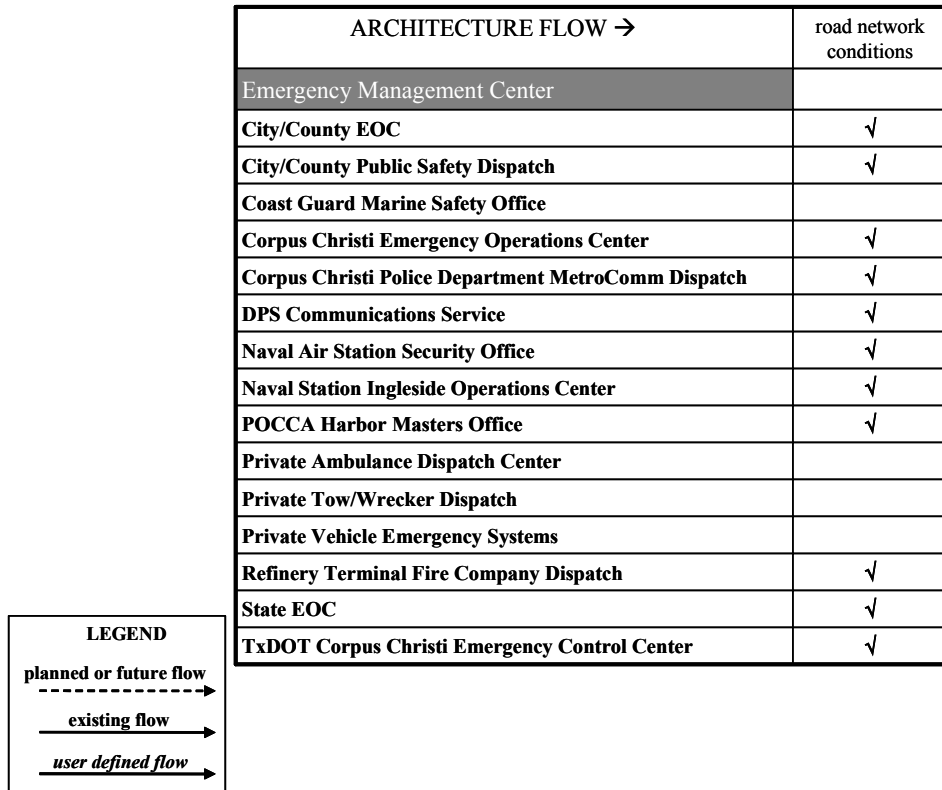
**Figure A7 – ATMS5 – HOV Lane Management:  
TxDOT Corpus Christi TMC**



**Figure A8 – ATMS6 – Traffic Information Dissemination:  
TxDOT Corpus Christi TMC**



**Figure A9 – ATMS6 – Traffic Information Dissemination:  
TxDOT Corpus Christi TMC (TM to EM)**



**Figure A10 – ATMS6 – Traffic Information Dissemination:  
TxDOT Ferry System Operations Center**

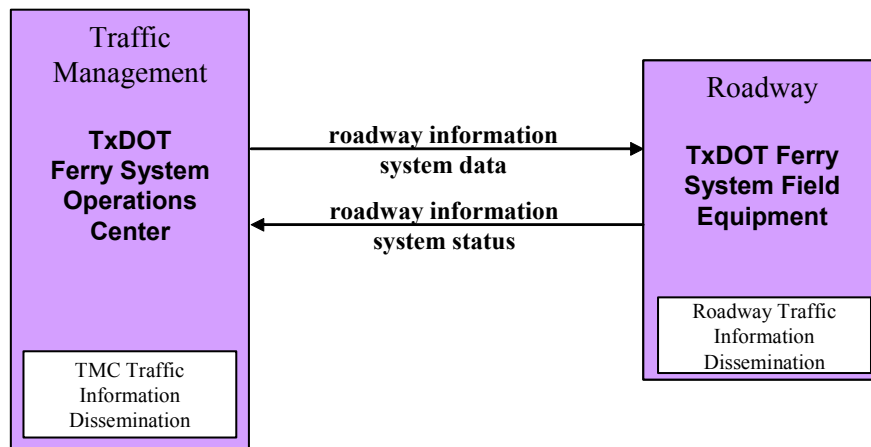




Figure A11 – ATMS7 – Regional Traffic Coordination/Control

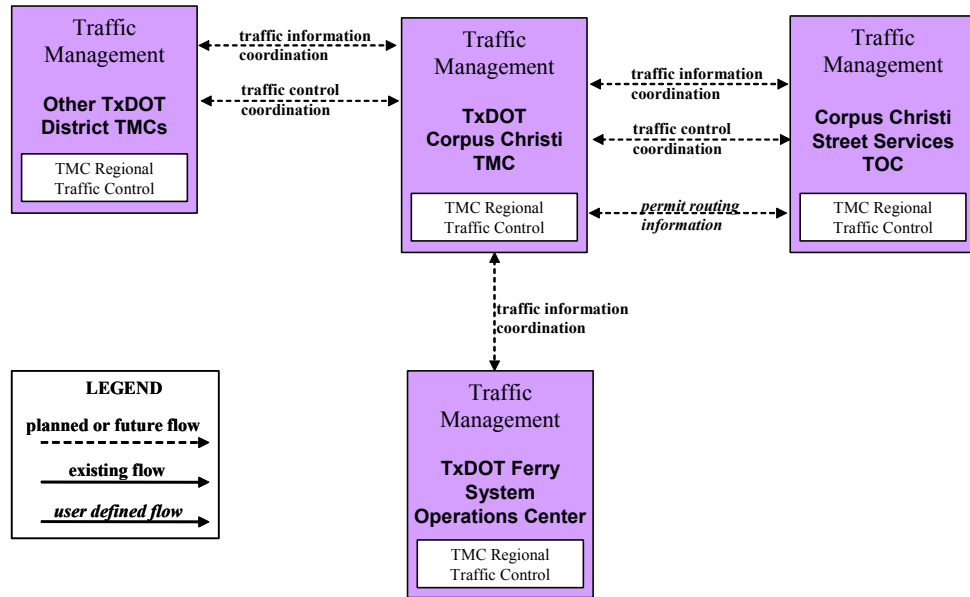
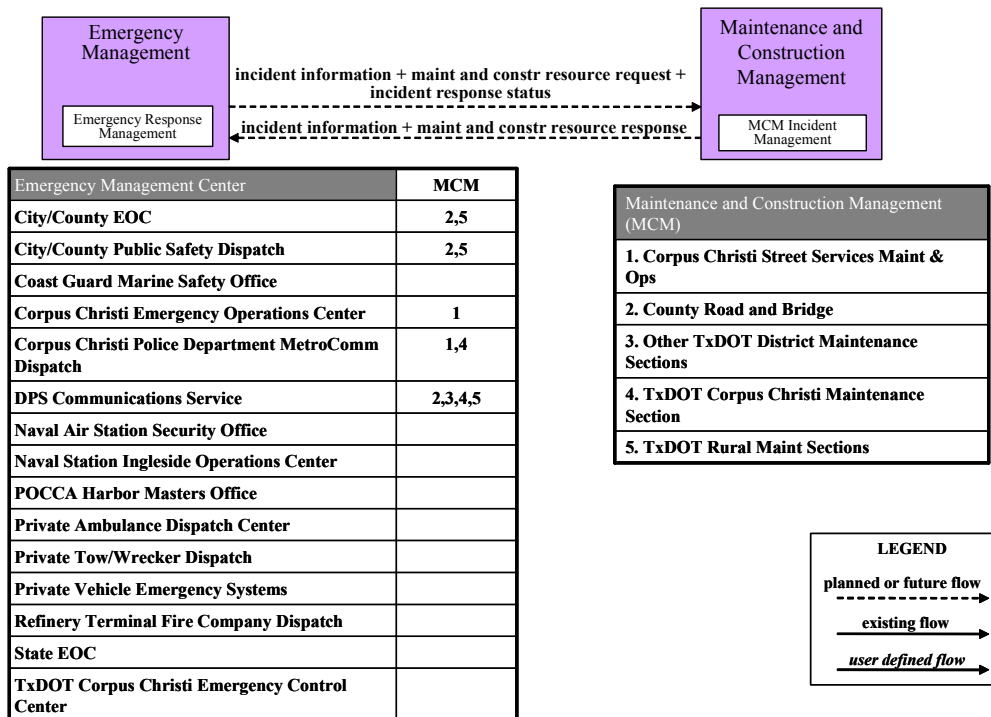
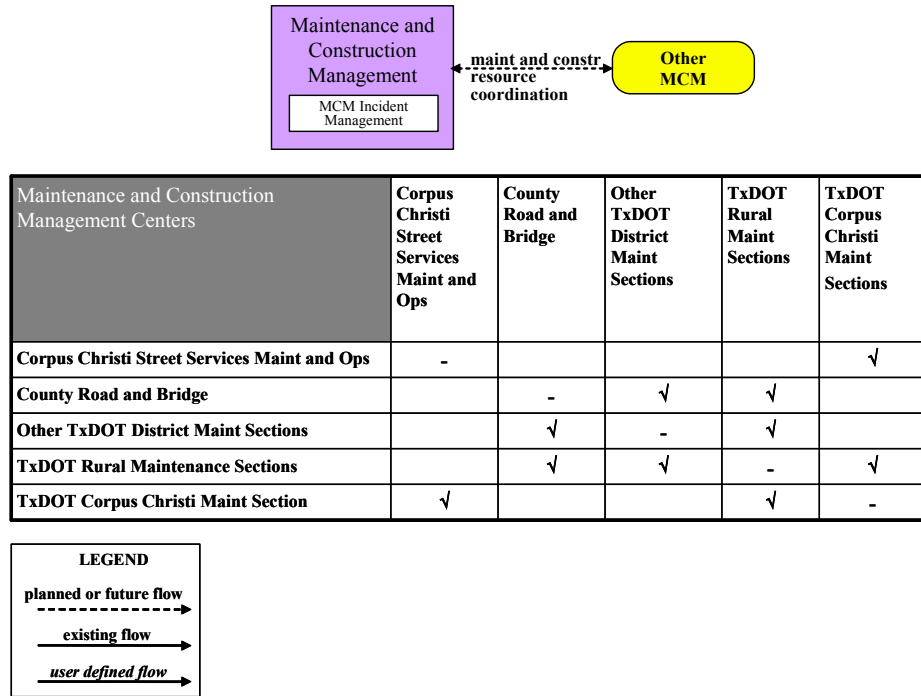


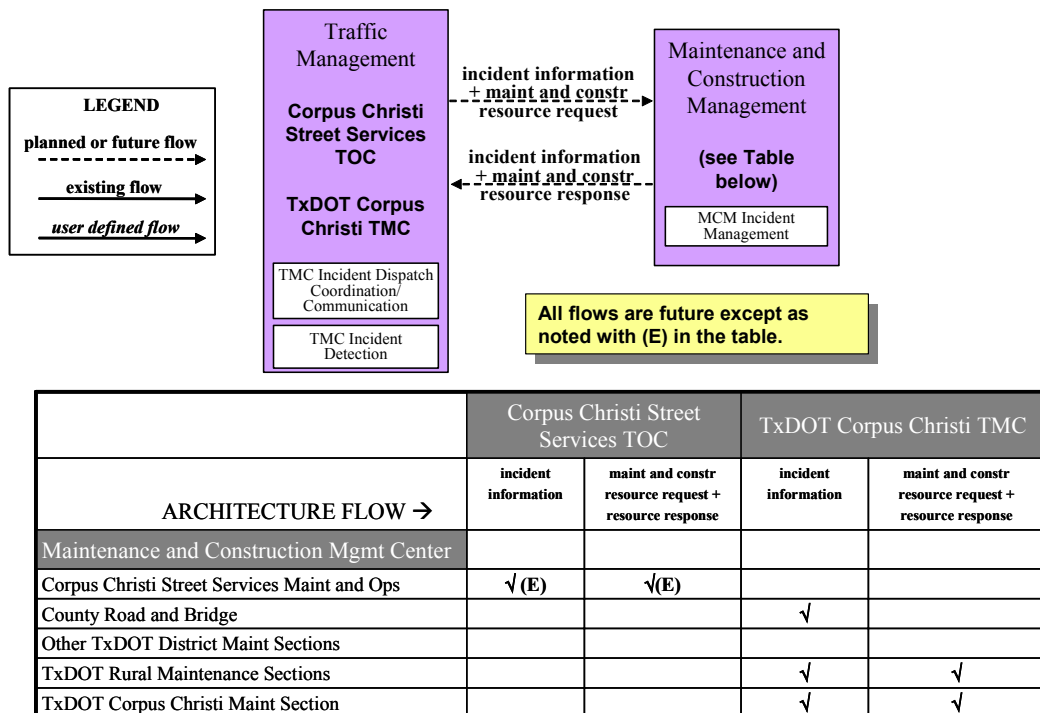
Figure A12 – ATMS8 – Incident Management System: EM to MCM



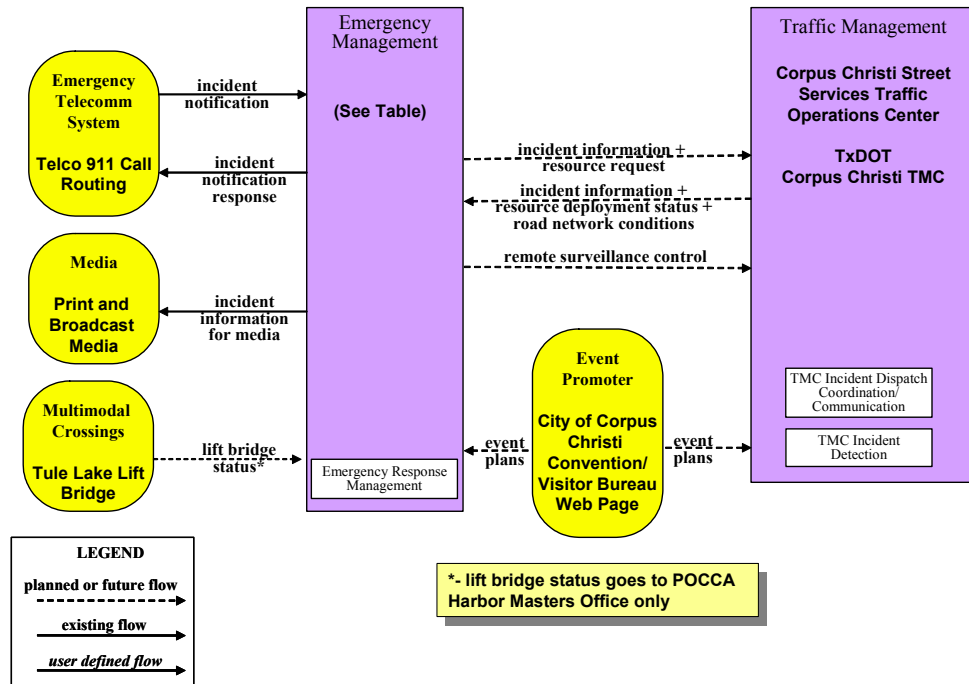
**Figure A13 – ATMS8 – Incident Management System:  
(MCMS to Other MCM)**



**Figure A14 – ATMS8 – Incident Management System:  
TM to MCM**



**Figure A15 – ATMS8 – Incident Management System:  
 EM to TM (1 of 3)**



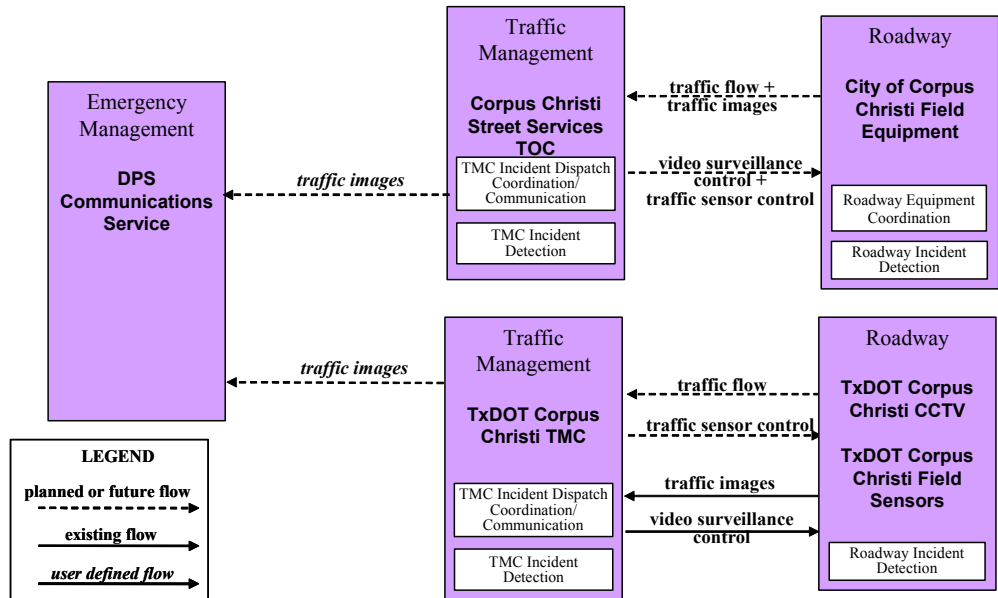
**Figure A16 – ATMS8 – Incident Management System:  
 EM to TM (2 of 3)**

ARCHITECTURE FLOW →	Corpus Christi Street Serv TOC			TxDOT Corpus Christi TMC		
	incl. info + road netw. conditions	resource request + resource depl. status	remote surveillance control (F)	incident info + road netw. conditions	resource request + resource depl. status	remote surveillance control (F)
Emergency Management Center						
City/County EOC				√		
City/County Public Safety Dispatch				√		
Coast Guard Marine Safety Office/ Coast Guard Operations Office (*-incident info only)	√*			√*		
Corpus Christi Emergency Operations Center	√	√	√	√	√	√
Corpus Christi Police Dept MetroComm Dispatch	√	√	√	√	√	√
DPS Communications Service	√			√	√	
Naval Air Station Security Office	√			√		
Naval Station Ingleside Operations Center				√		
POCCA Harbor Masters Office	√			√		
Private Ambulance Dispatch Center						
Private Tow/Wrecker Dispatch						
Private Vehicle Emergency Systems				√		
Refinery Terminal Fire Company Dispatch	√			√		
State EOC				√	√	√
TxDOT Corpus Christi Emergency Control Center				√		

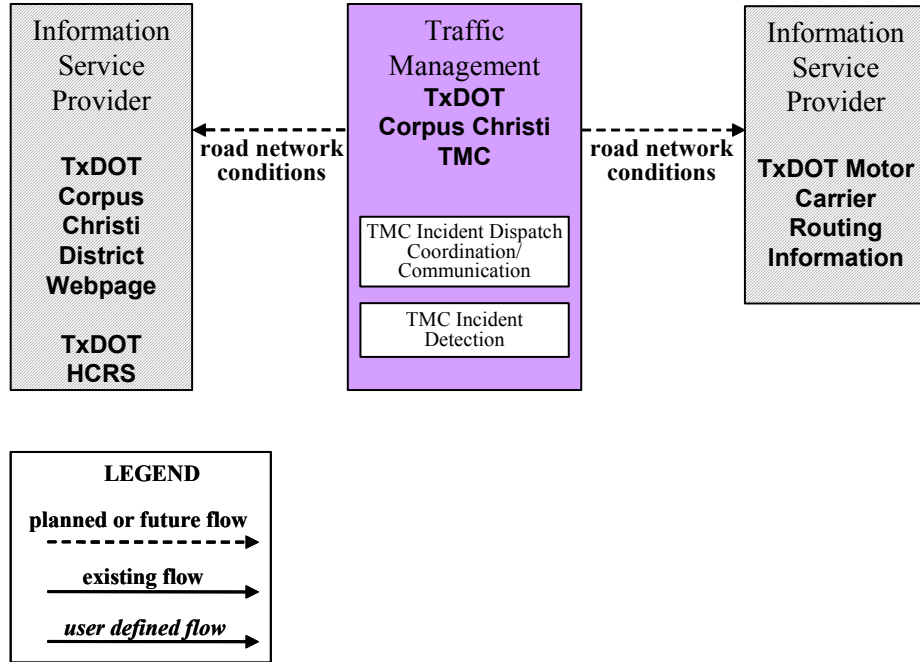
**Figure A17 – ATMS8 – Incident Management System:  
EM to TM (3 of 3)**

TERMINATOR →	City of Corpus Christi Convention/ Visitor Bureau Web Page	Telco 911 Call Routing	Print and Broadcast Media
ARCHITECTURE FLOW →	event plans	incident notification/ response	incident information for media
Emergency Management Center			
City/County EOC			
City/County Public Safety Dispatch	√	√	
Coast Guard Marine Safety Office			
Corpus Christi Emergency Operations Center			√
Corpus Christi Police Department MetroComm Dispatch	√	√	
DPS Communications Service	√	√	
Naval Air Station Security Office			
Naval Station Ingleside Operations Center			
POCCA Harbor Master Office	√		
Private Ambulance Dispatch Center			
Private Tow/Wrecker Dispatch			
Private Vehicle Emergency Systems			
Refinery Terminal Fire Company Dispatch			
State EOC			
TxDOT Corpus Christi Emergency Control Center			
Traffic Management Center			
Corpus Christi Street Services TOC	√		
TxDOT Corpus Christi TMC	√		

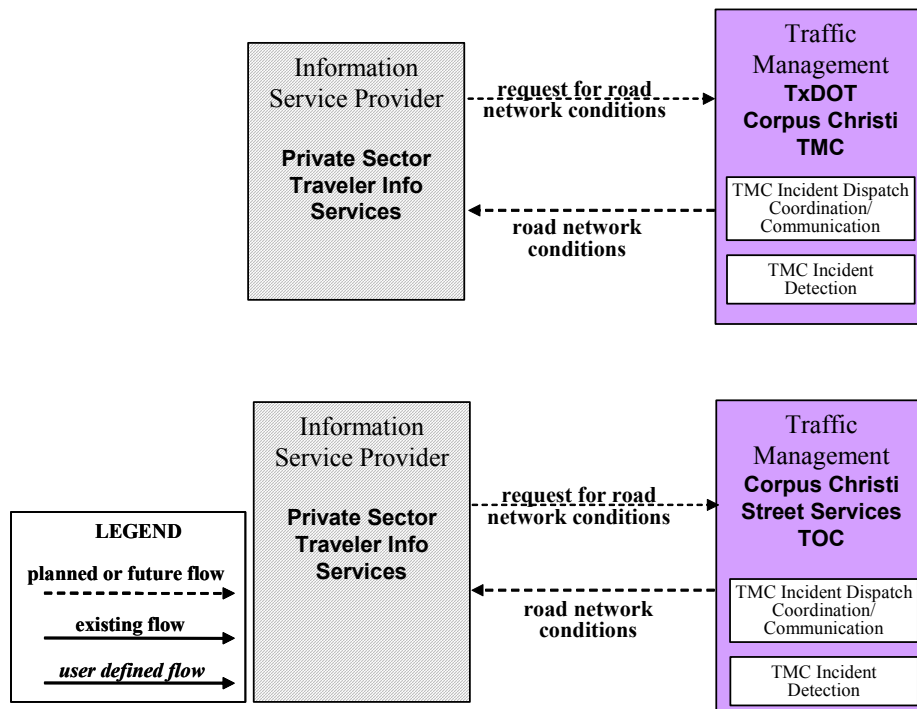
**Figure A18 – ATMS8 – Incident Management System:  
City of Corpus Christi/TxDOT TMC Roadside Element Interface**



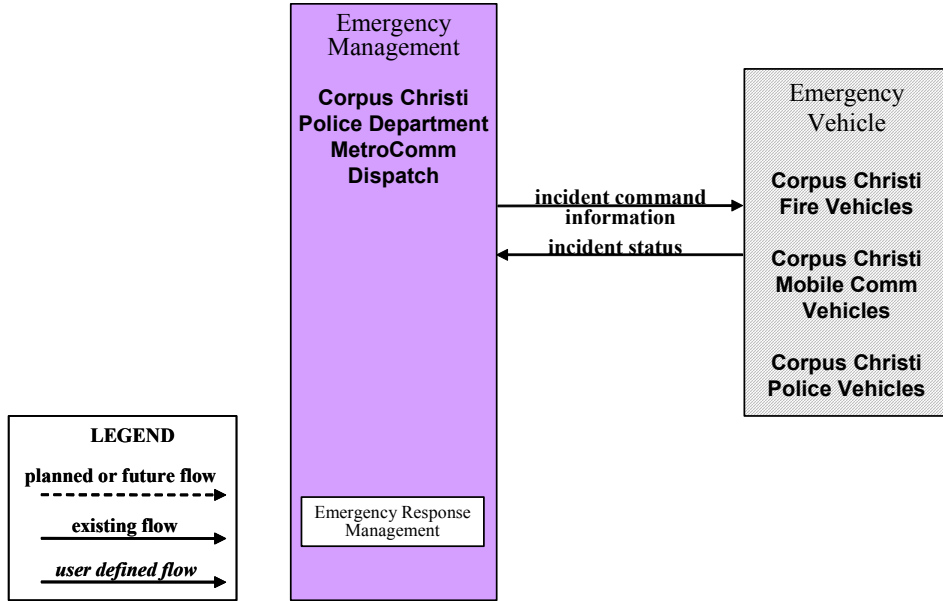
**Figure A19 – ATMS8 – Incident Management System:  
TxDOT Corpus Christi TMC (TM to ISP)**



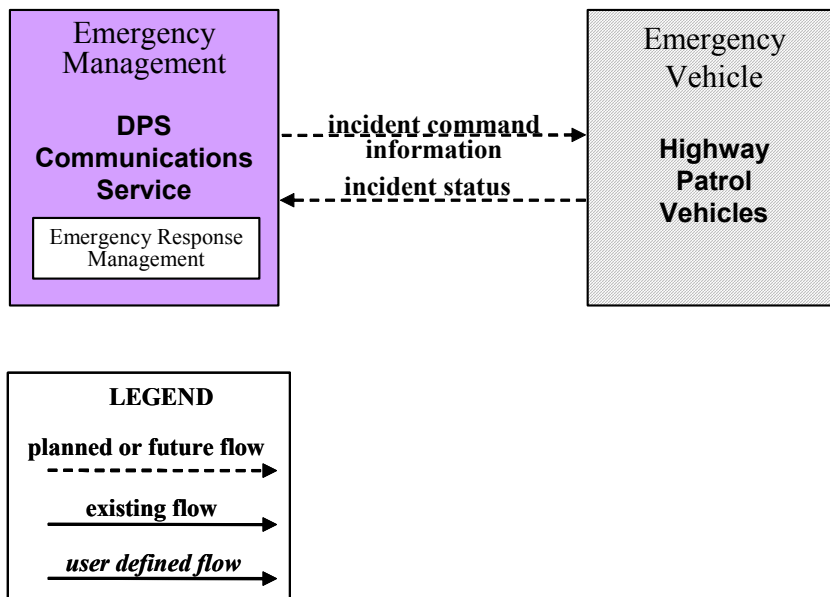
**Figure A20 – ATMS8 – Incident Management System:  
TxDOT Corpus Christi TMC, Corpus Christi Street Services TOC (TM to ISP)**



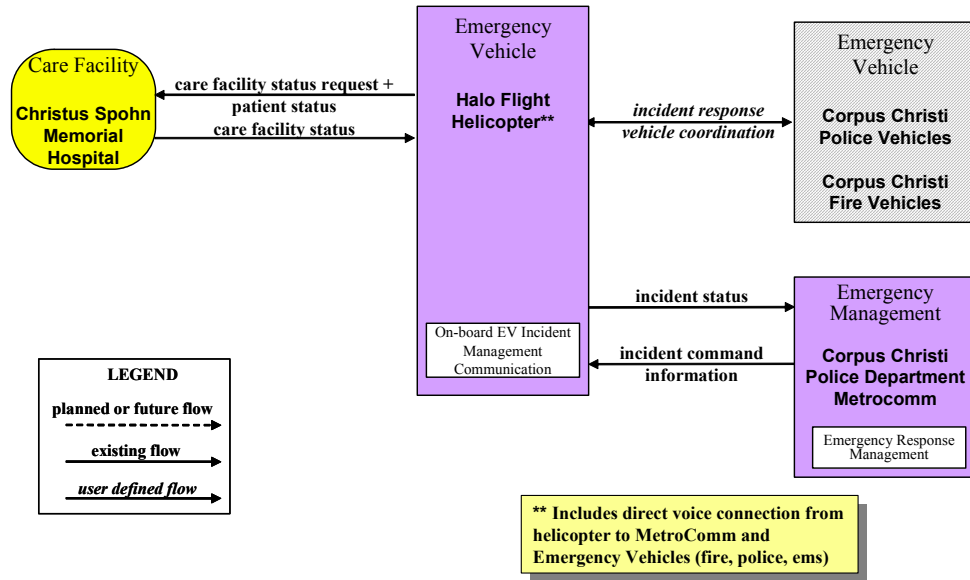
**Figure A21 – ATMS8 – Incident Management System:  
Corpus Christi Police Department MetroComm Dispatch (EM to EV)**



**Figure A22 – ATMS8 – Incident Management System:  
DPS Comm Dispatch, Halo Flight Emergency Response Helicopter (EM to EV)**



**Figure A23 – ATMS8 – Incident Management System:  
Halo Flight Emergency Response Helicopter (EM to EV)**



**Figure A24 – ATMS8 – Incident Management System:  
Metrocomm Community Alerting Tools**

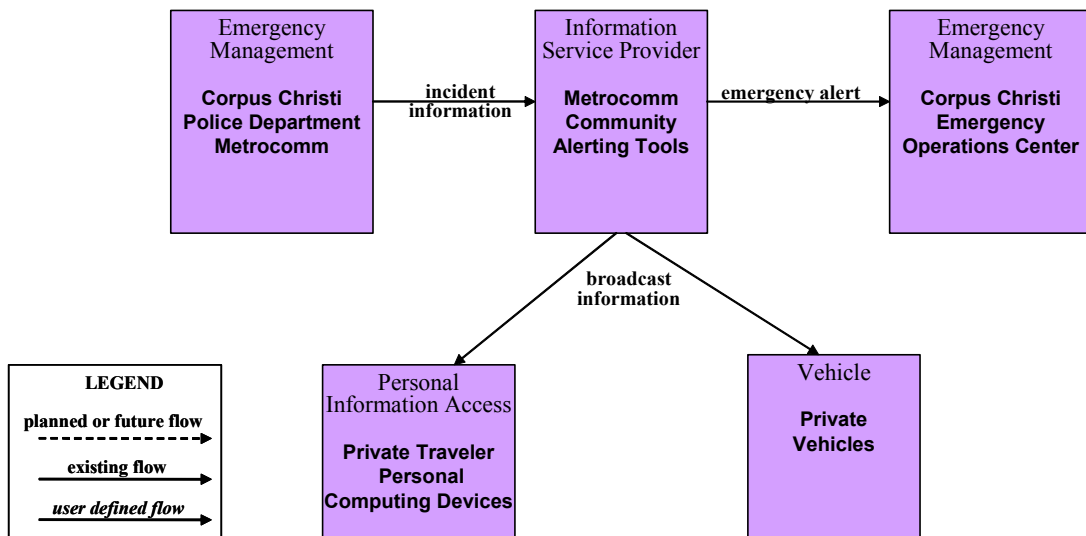


Figure A25 – ATMS11 – Emissions Monitoring and Management

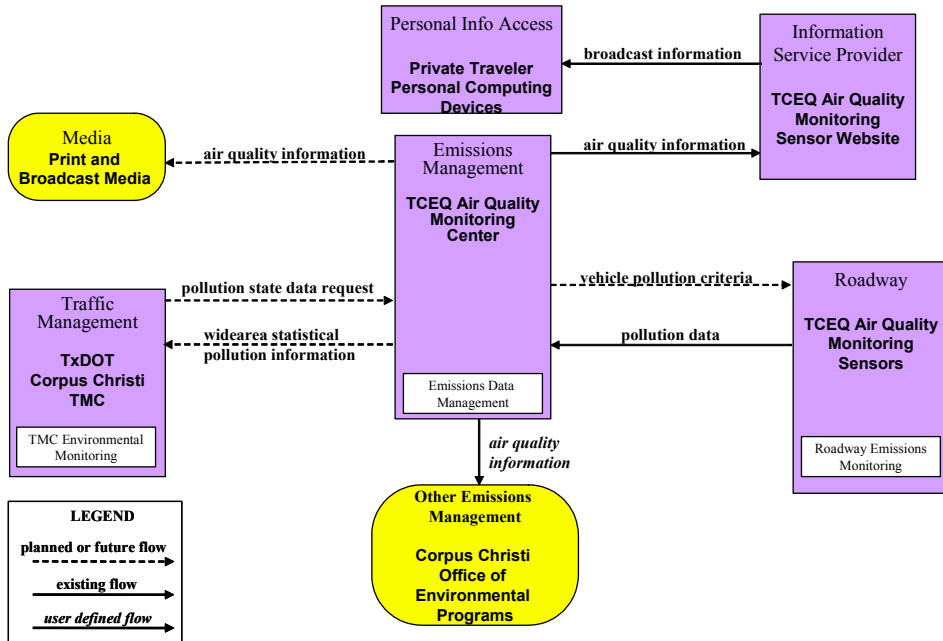


Figure A26 – ATMS13/ATMS15 – Standard Railroad Grade Crossing/Railroad Operations Coordination: City of Corpus Christi

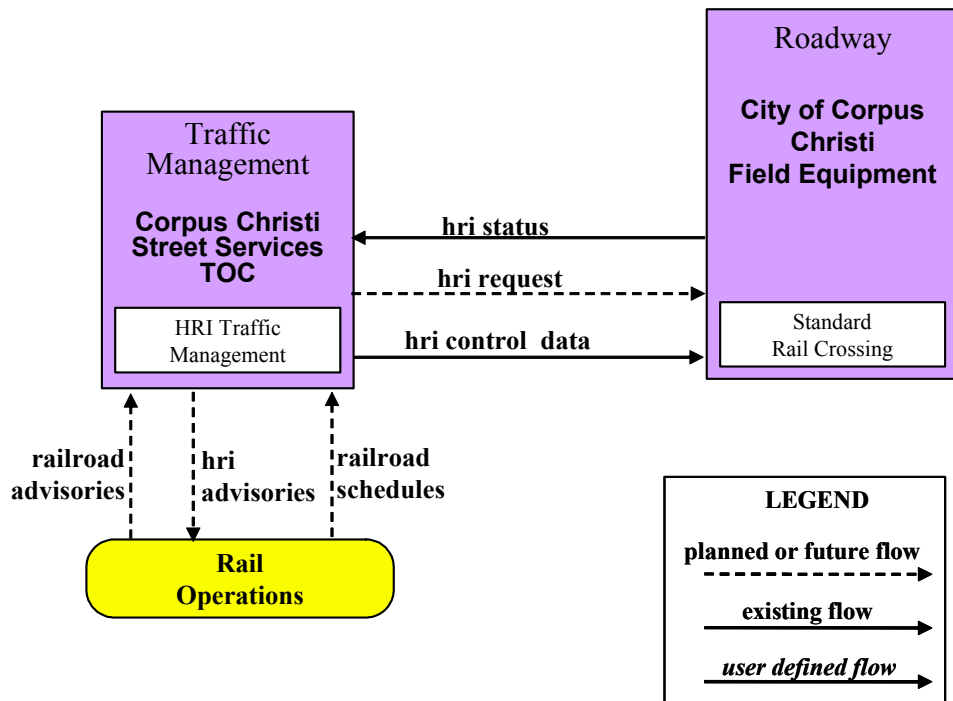




Figure A27 – ATMS13/ATMS 15 – Standard Railroad Grade Crossing/Railroad Operations  
 Coordination: TxDOT Corpus Christi TMC

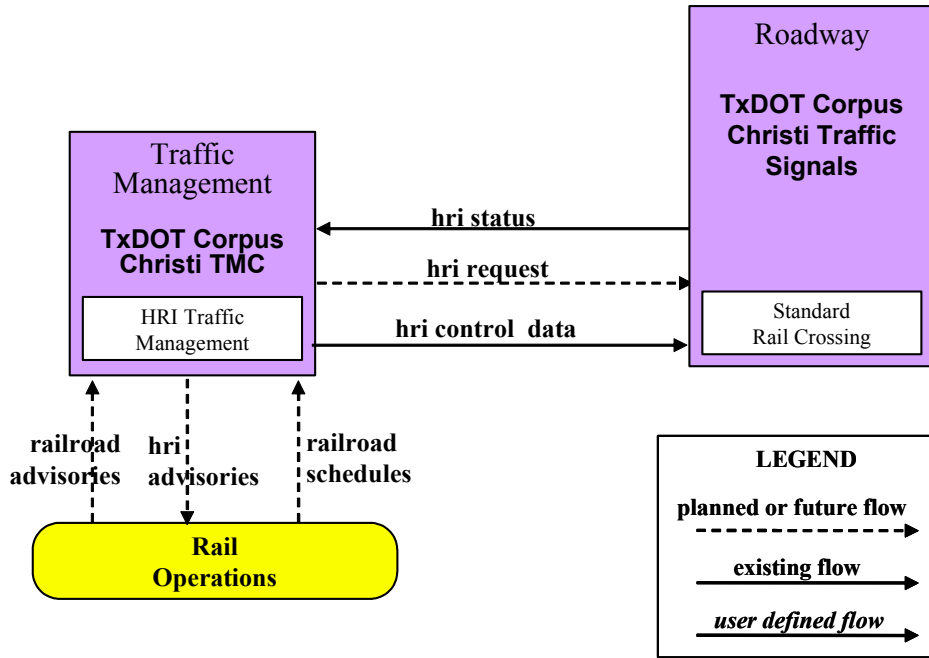
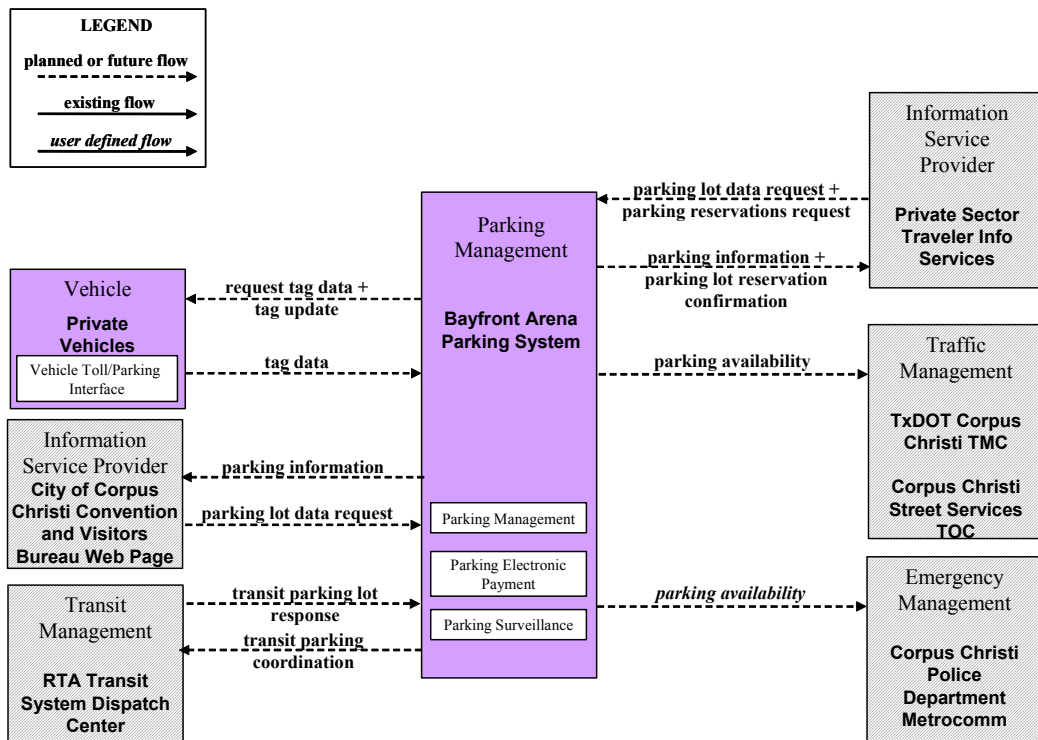
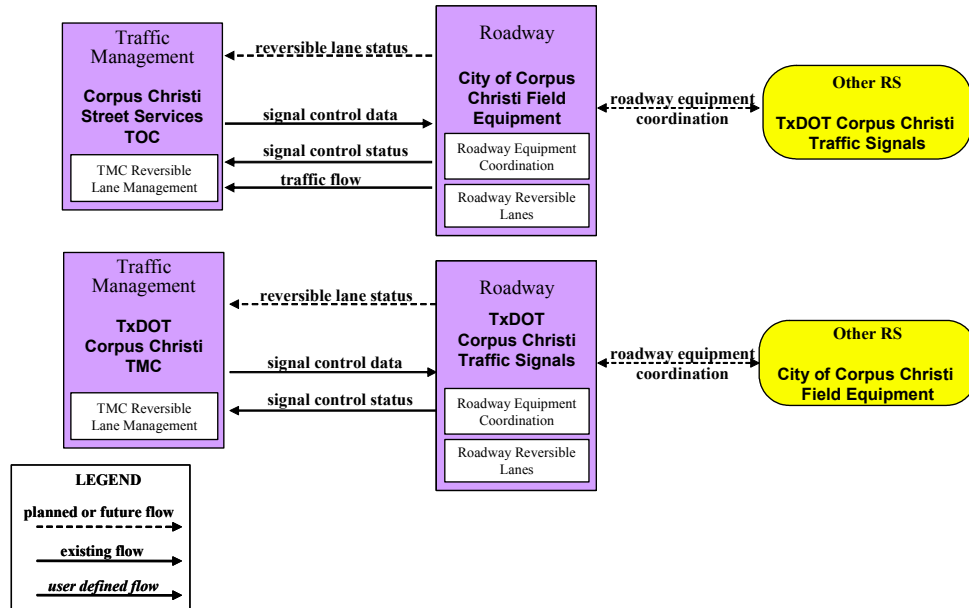


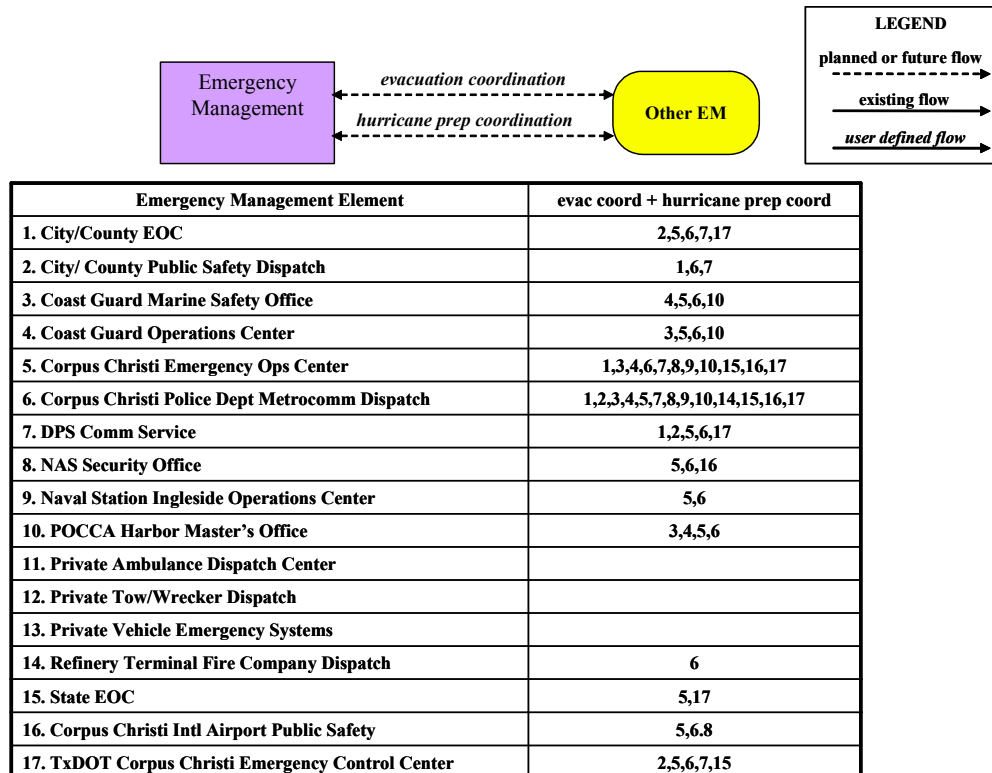
Figure A28 – ATMS16/17 – Parking Facility Management/Regional Parking Management:  
 Bayfront Arena Parking System



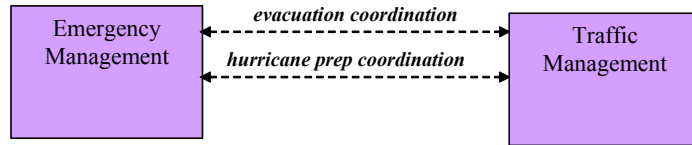
**Figure A29 – ATMS18 – Reversible Lane Management: TxDOT Corpus Christi, City of Corpus Christi Street Services**



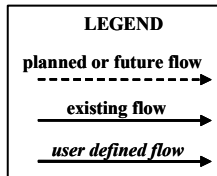
**Figure A30 – EM1 – Emergency Response: Hurricane Preparation and Evacuation Coordination (1 of 4)**



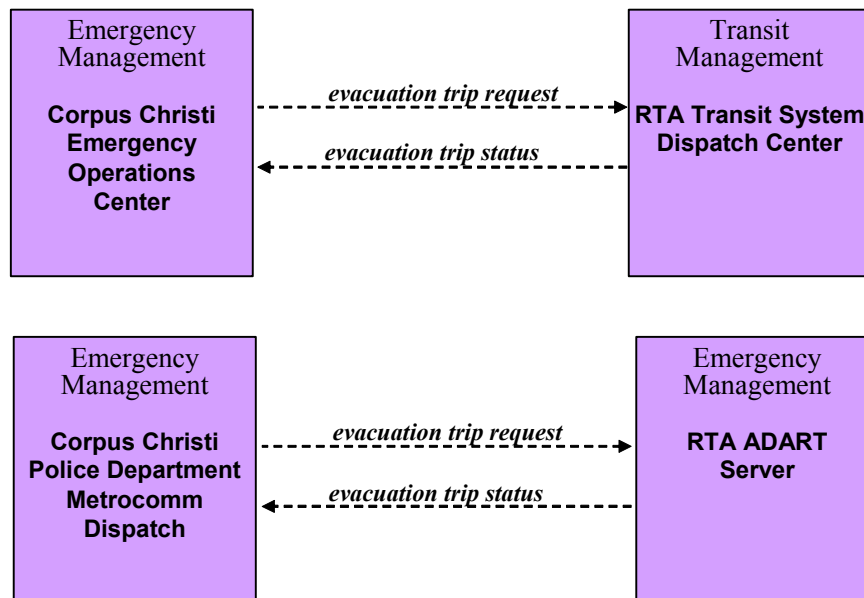
**Figure A31 – EM1 – Emergency Response:  
Hurricane Preparation and Evacuation Coordination (2 of 4)**



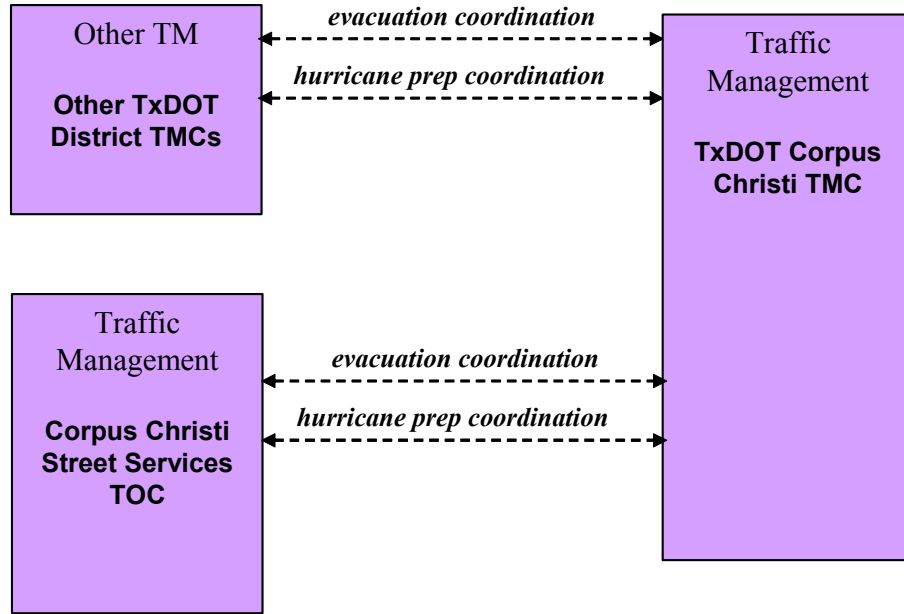
Traffic Mgmt Element	TxDOT Corpus Christi TMC	Corpus Christi Street Services TOC
City/County EOC	√	
City/ County Public Safety Dispatch	√	
Corpus Christi Emergency Ops Center	√	√
Corpus Christi Police Dept Metrocomm Dispatch	√	√
DPS Comm Service	√	
TxDOT Corpus Christi Emergency Control Center	√	
State EOC	√	



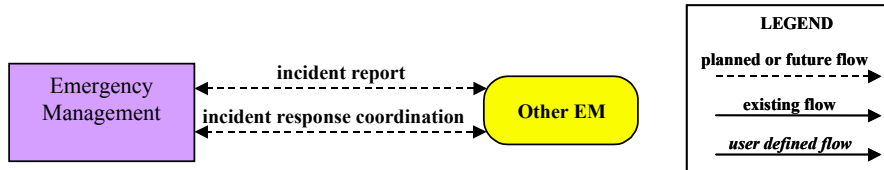
**Figure A32 – EM1 – Emergency Response:  
Hurricane Preparation and Evacuation Coordination (3 of 4)**



**Figure A33 – EM1 – Emergency Response: Hurricane Preparation and Evacuation Coordination (4 of 4)**

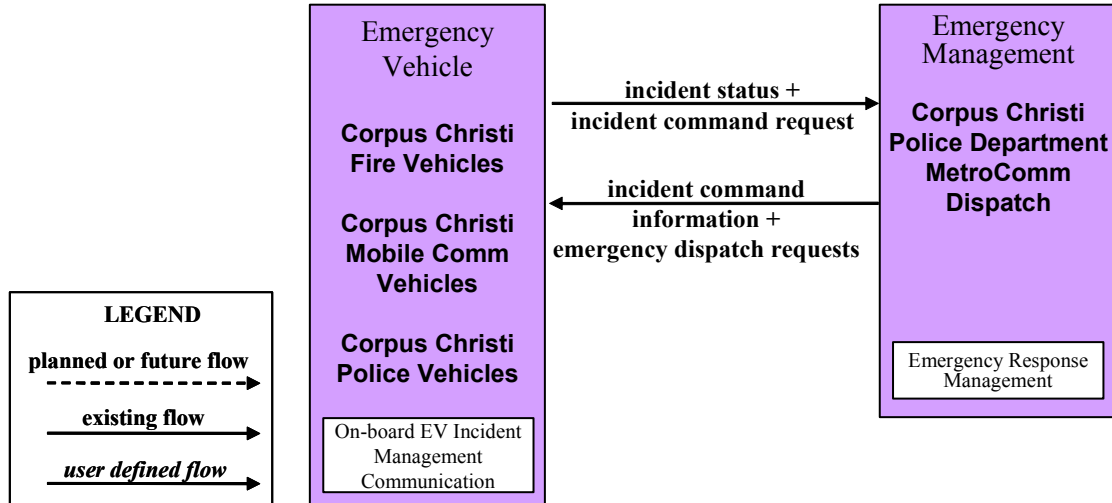


**Figure A34 – EM1 – Emergency Response EM Coordination**

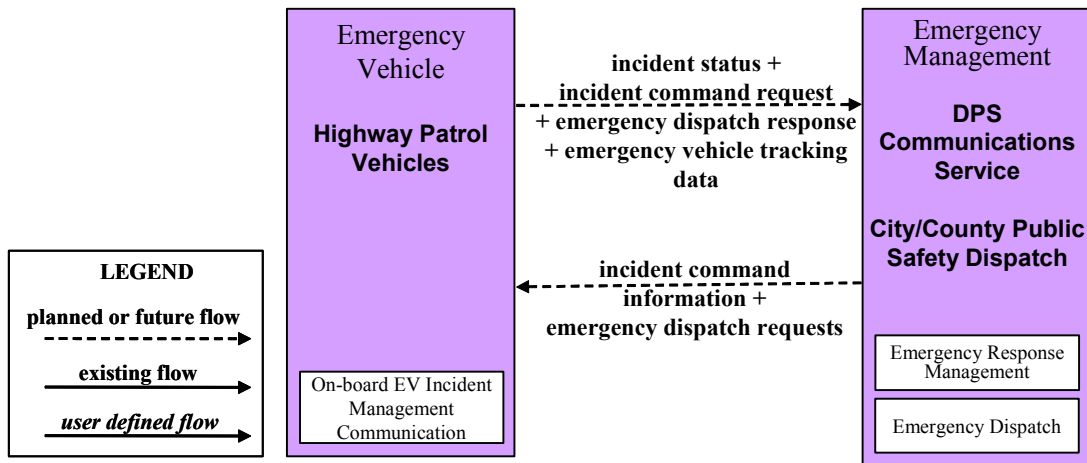


Emergency Management Element	incident report	incident response coord
1. City/County EOC	2,5,6,7	2,5,6,7
2. City/ County Public Safety Dispatch	1,6,7	1,6,7
3. Coast Guard Marine Safety Office	4,5,6,10	4,5,6,10
4. Coast Guard Operations Center	3,5,6,10	3,5,6,10
5. Corpus Christi Emergency Ops Center	1,3,4,6,7,8,9,10, 14,15,16,17	1,3,4,6,7,8,9,10, 14,15,16,17
6. Corpus Christi Police Dept Metrocomm Dispatch	all except 15	all except 11,12,13
7. DPS Comm Service	1,2,5,6	1,2,5,6
8. NAS Security Office	5,6,16	5,6
9. Naval Station Ingleside Operations Center	5,6	5,6
10. POCCA Harbor Master's Office	3,4,5,6,14	3,4,5,6,14
11. Private Ambulance Dispatch Center	6	
12. Private Tow/Wrecker Dispatch	6	
13. Private Vehicle Emergency Systems	6	
14. Refinery Terminal Fire Company Dispatch	5,6,10	5,6,10
15. State EOC	5,17	5,6,17
16. Corpus Christi Interntl Airport Public Safety	5,6,8	5,6
17. TxDOT Corpus Christi Emergency Control Cntr	5,6,15	5,6,15

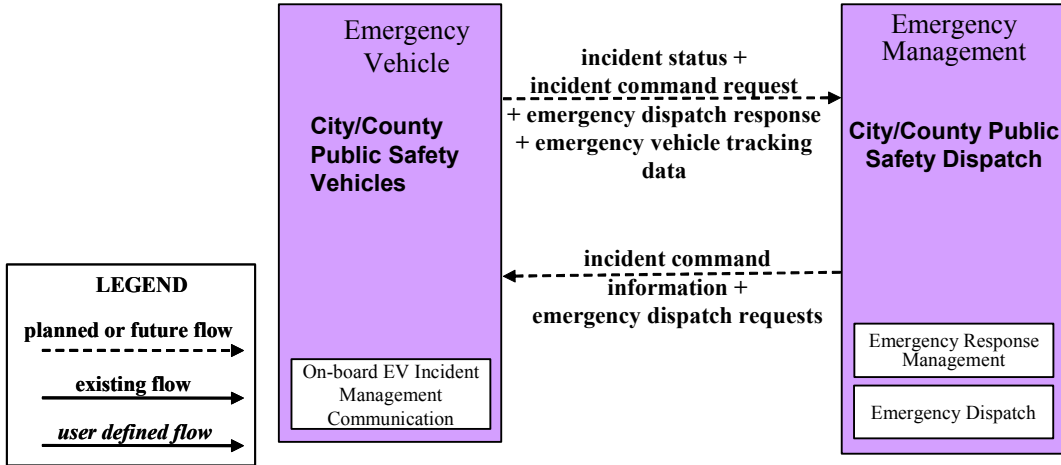
**Figure A35 – EM1 – Emergency Response:  
Emergency Vehicle Interface (1 of 4)**



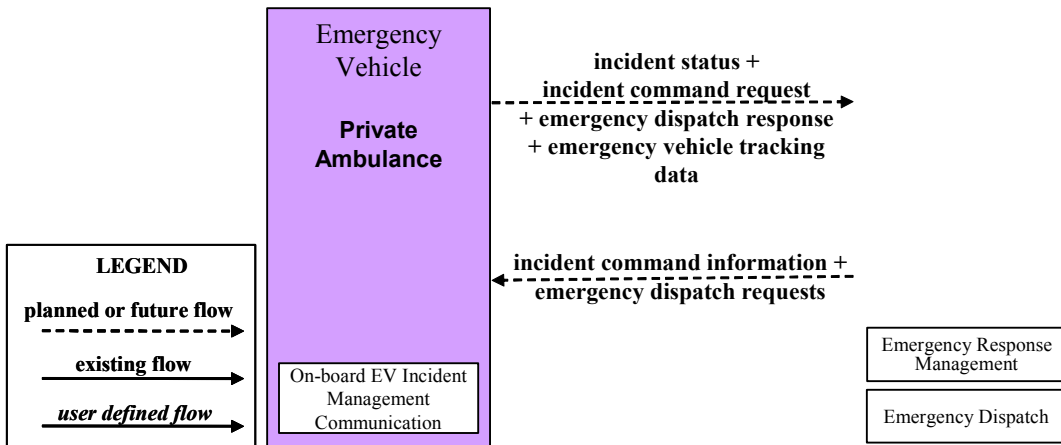
**Figure A36 – EM1 – Emergency Response:  
Emergency Vehicle Interface (2 of 4)**



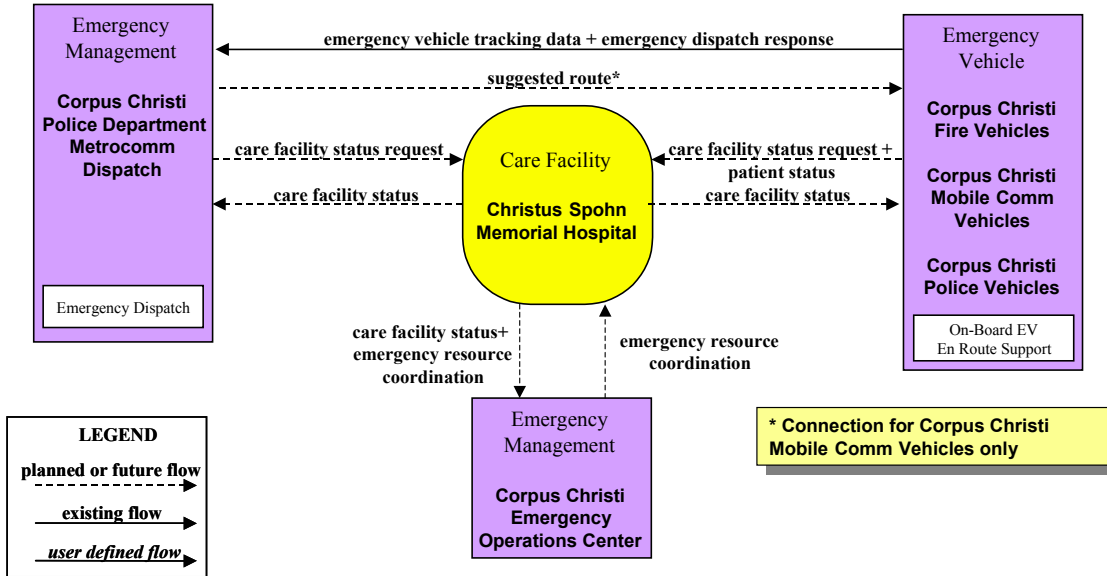
**Figure A37 – EM1 – Emergency Response:  
Emergency Vehicle Interface (3 of 4)**



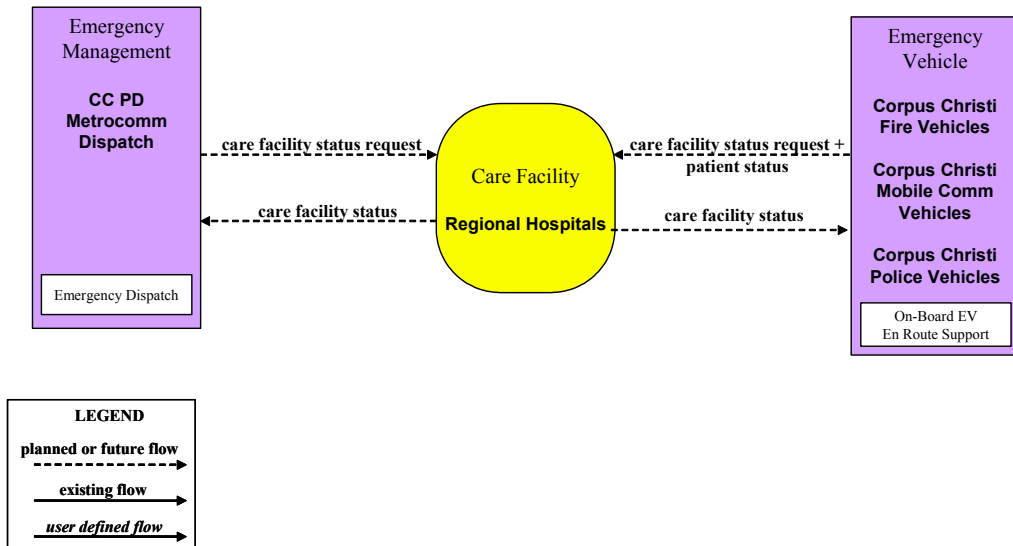
**Figure A38 – EM1 – Emergency Response:  
Emergency Vehicle Interface (4 of 4)**



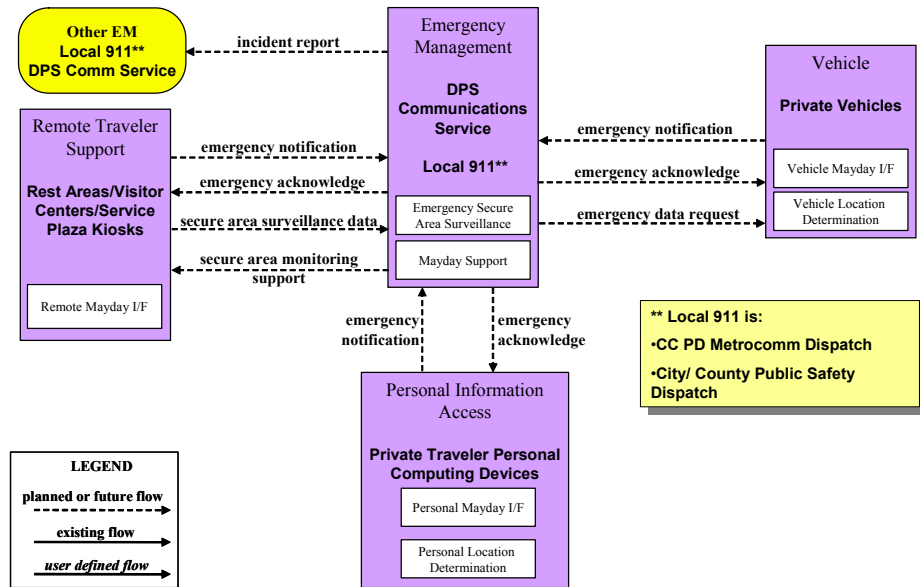
**Figure A39 – EM2 – Emergency Routing/Preemption:  
 Christus Spohn Memorial Hospital/Corpus Christi Police Department Metrocomm Dispatch**



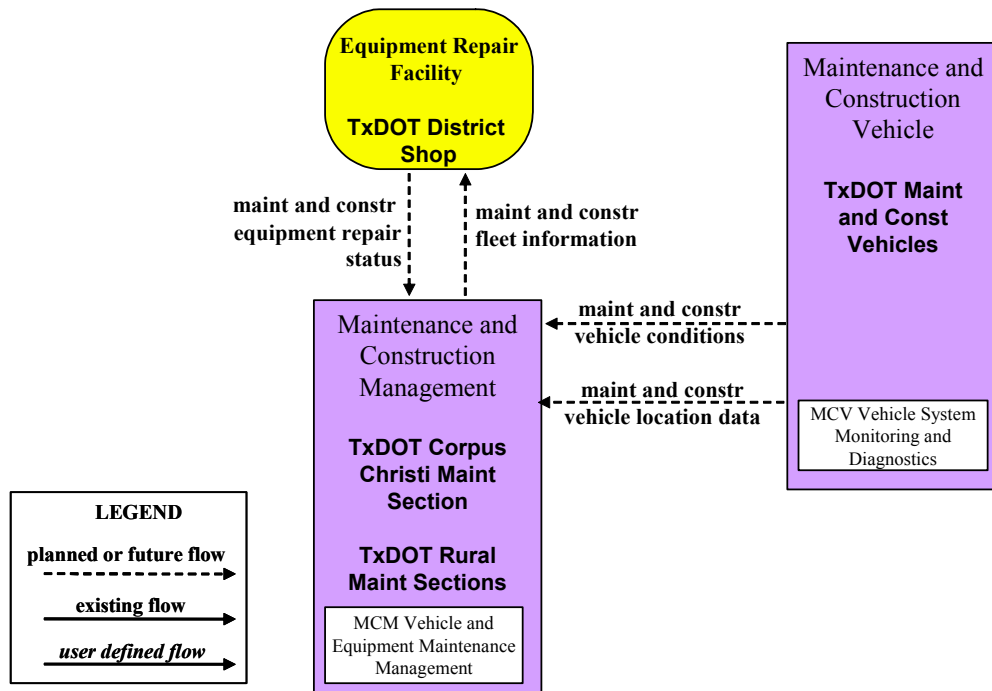
**Figure A40 – EM2 – Emergency Routing/Preemption:  
 Regional Hospitals**



**Figure A41 – EM3 – Mayday Support:  
 DPS Communications Service/Local 911**

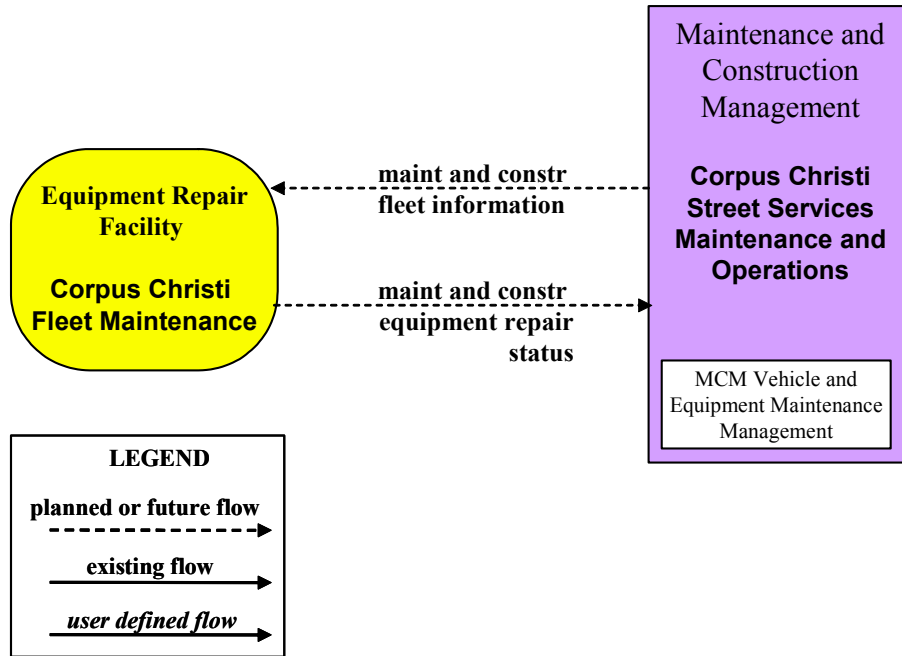


**Figure A42 – MC01/02 – Maintenance and Construction Vehicle Tracking/Maintenance:  
 TxDOT Urban/Rural Maintenance Sections**





**Figure A43 – MC02 – Maintenance and Construction Vehicle/Equipment Maintenance: Corpus Christi Street Services Maintenance and Operations**



**Figure A44 – MC03 – Environmental Data Collection: TCOON Data Collection Center, Corpus Christi Street Services TOC**

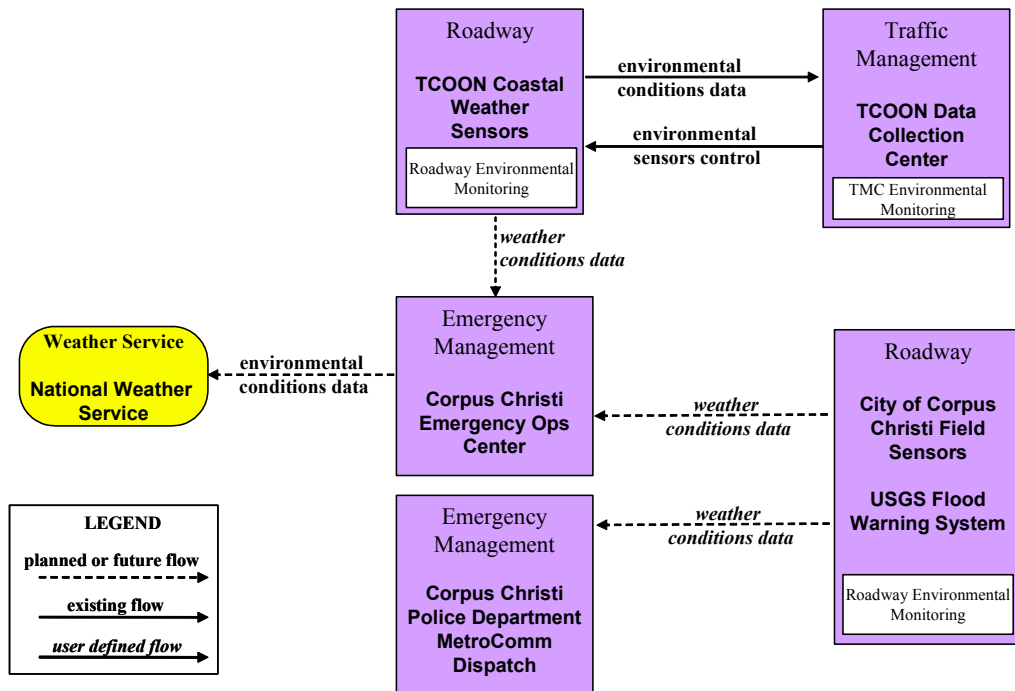


Figure A45 – MC04 – Weather Information Distribution (1 of 3)

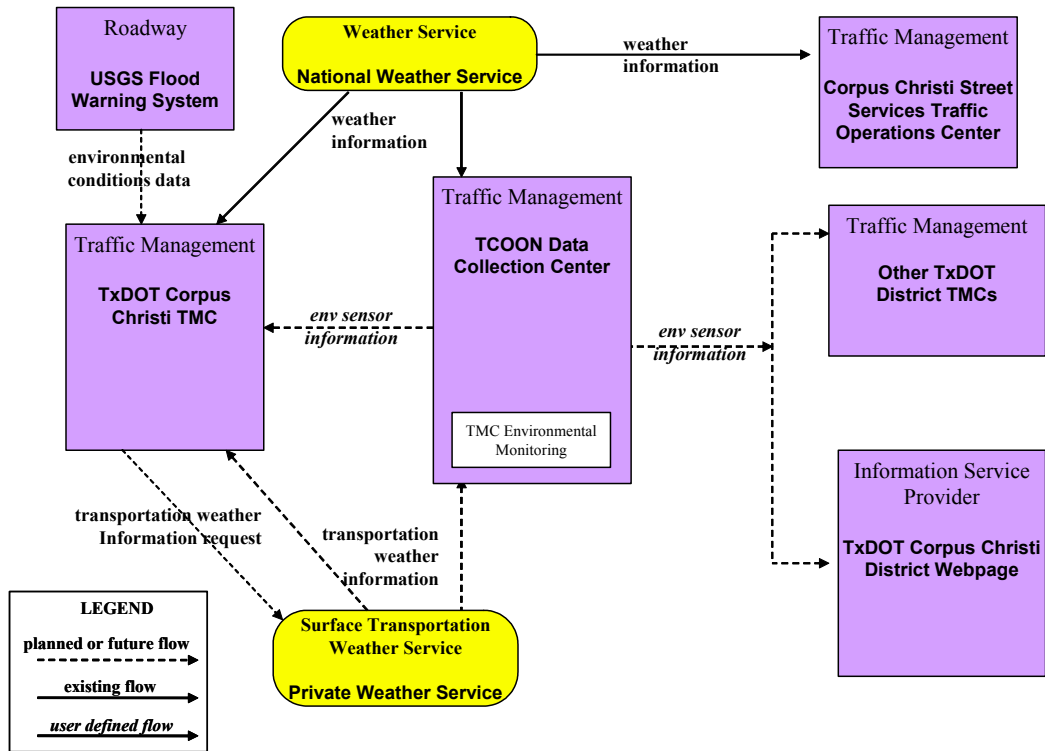
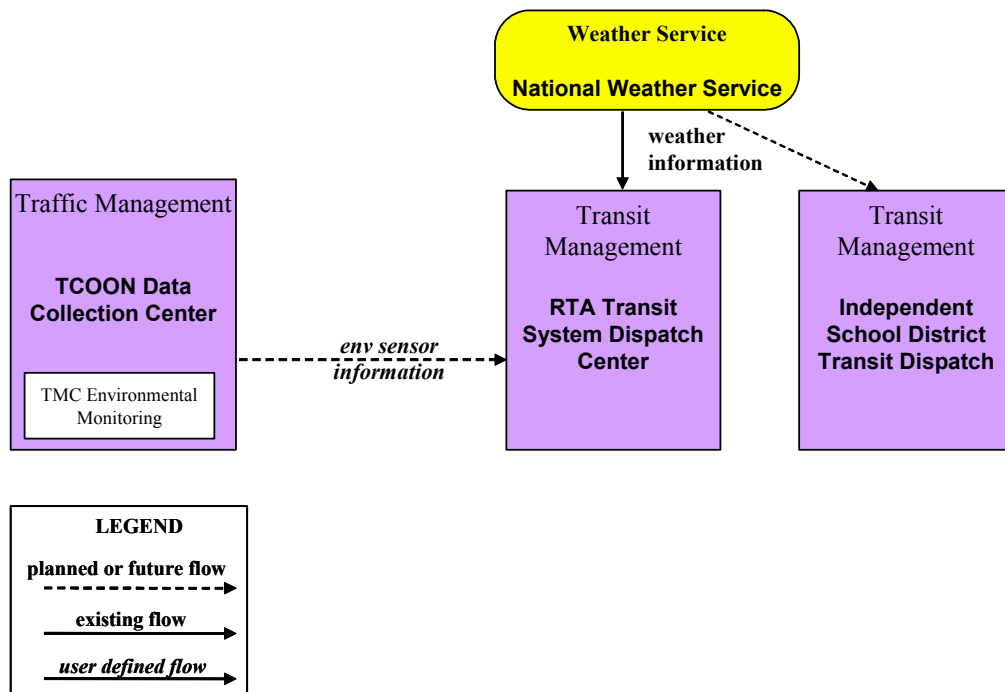
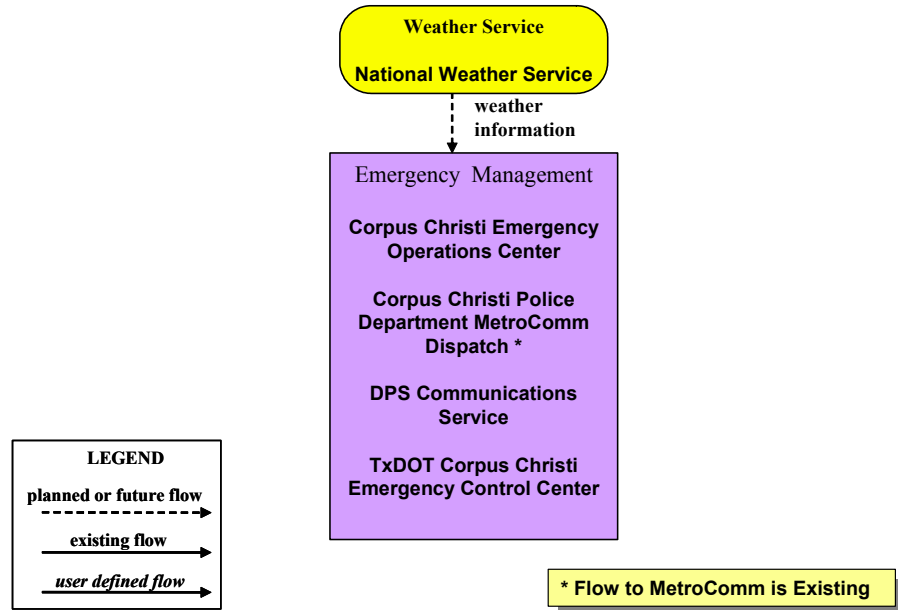


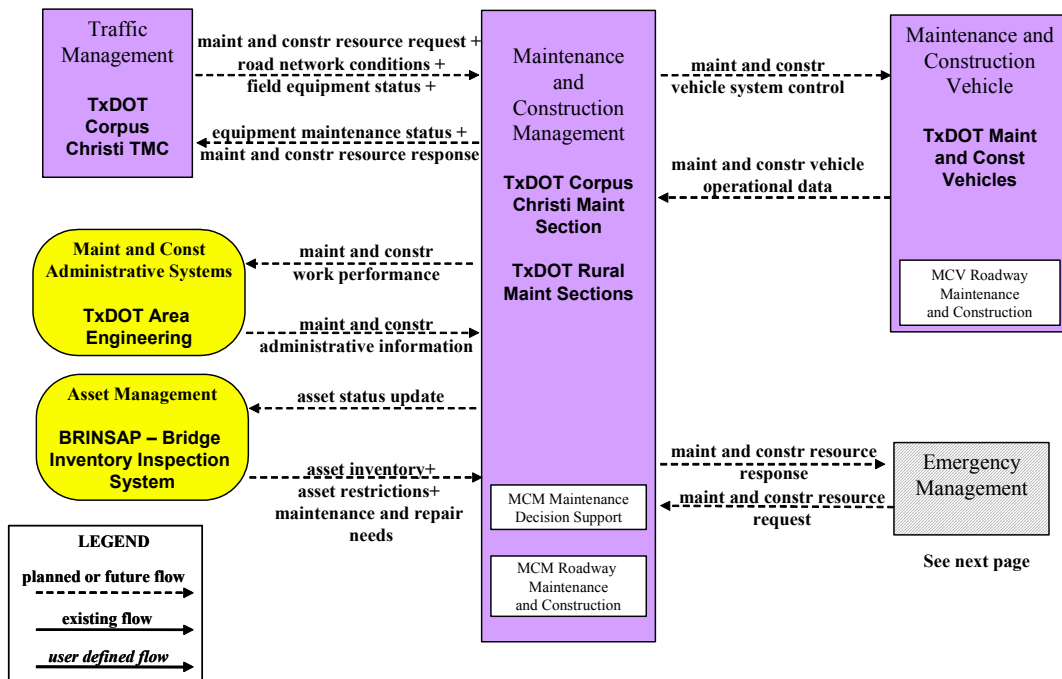
Figure A46 – MC04 – Weather Information Distribution: Transit Management (2 of 3)



**Figure A47 – MC04 – Weather Information Distribution: Emergency Management (3 of 3)**



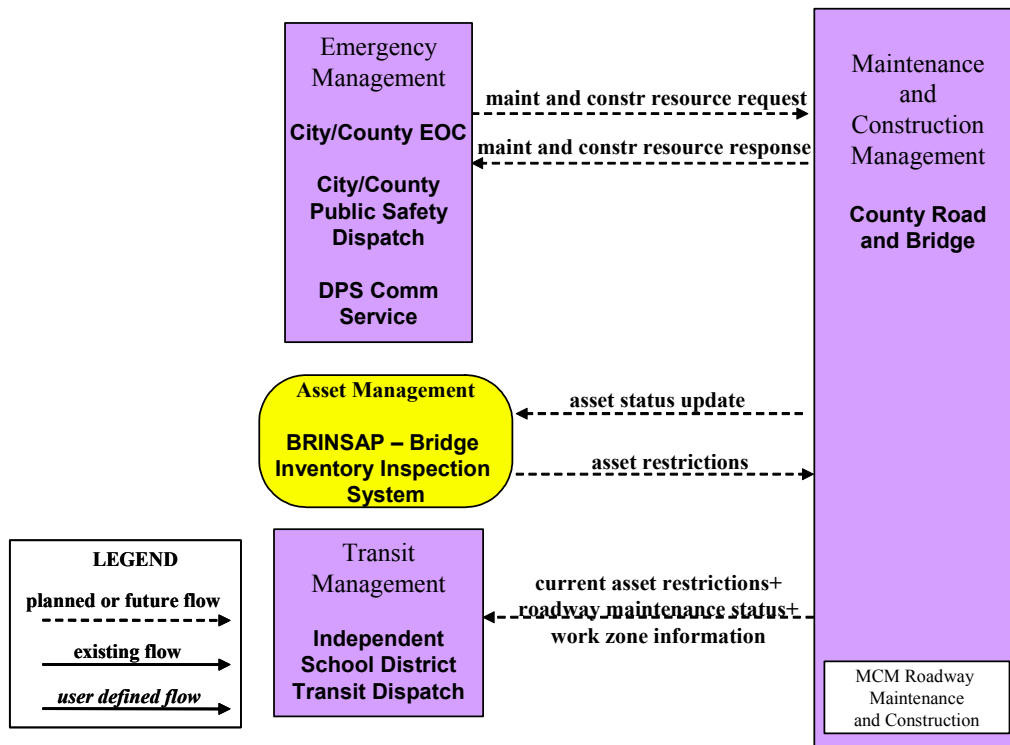
**Figure A48 – MC07 – Roadway Maintenance and Construction: TxDOT Maintenance**



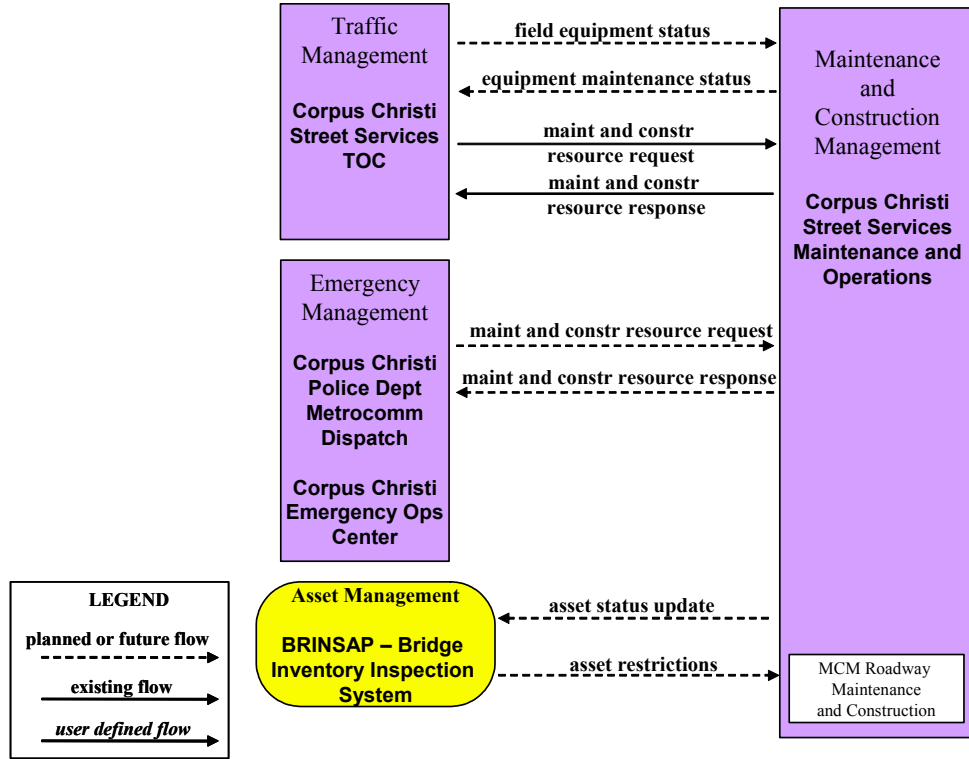
**Figure A49 – MC07 – Roadway Maintenance (EM to MCMS)**

	TxDOT Corpus Christi Maint Section	TxDOT Rural Maint Sections
ARCHITECTURE FLOW →	resource request + resource response	resource request + resource response
Emergency Management Center		
City/County EOC		√
City/ County Public Safety Dispatch		√
Corpus Christi Police Dept Metrocomm Dispatch	√	
DPS Comm Service	√	√

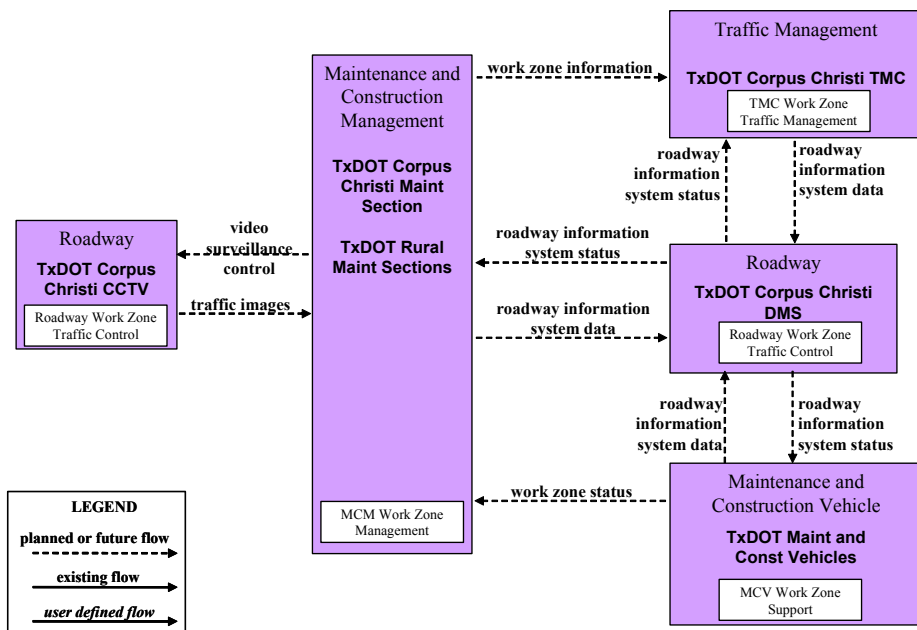
**Figure A50 – MC07 – Roadway Maintenance and Construction: County Road and Bridge**



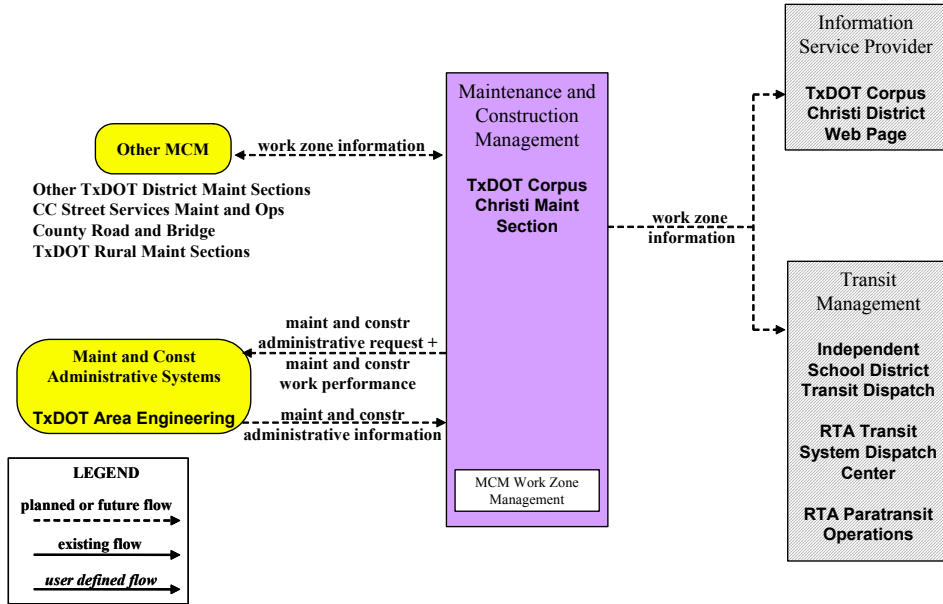
**Figure A51 – MC07 – Roadway Maintenance and Construction:  
City of Corpus Christi Maintenance**



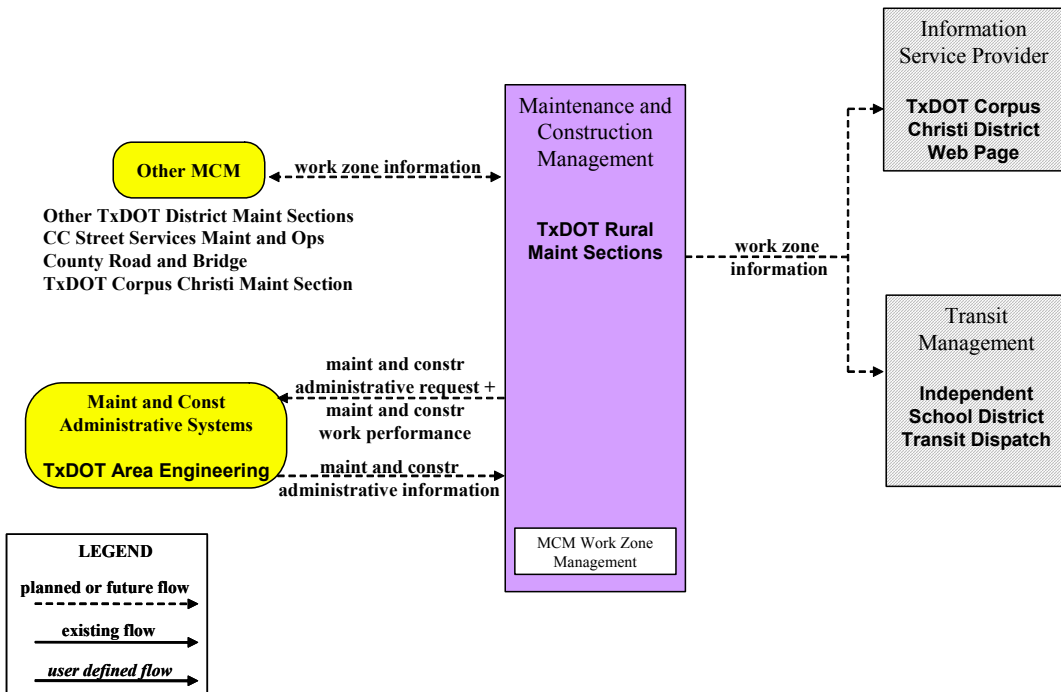
**Figure A52 – MC08 – Work Zone Management:  
TxDOT Maintenance/Construction**



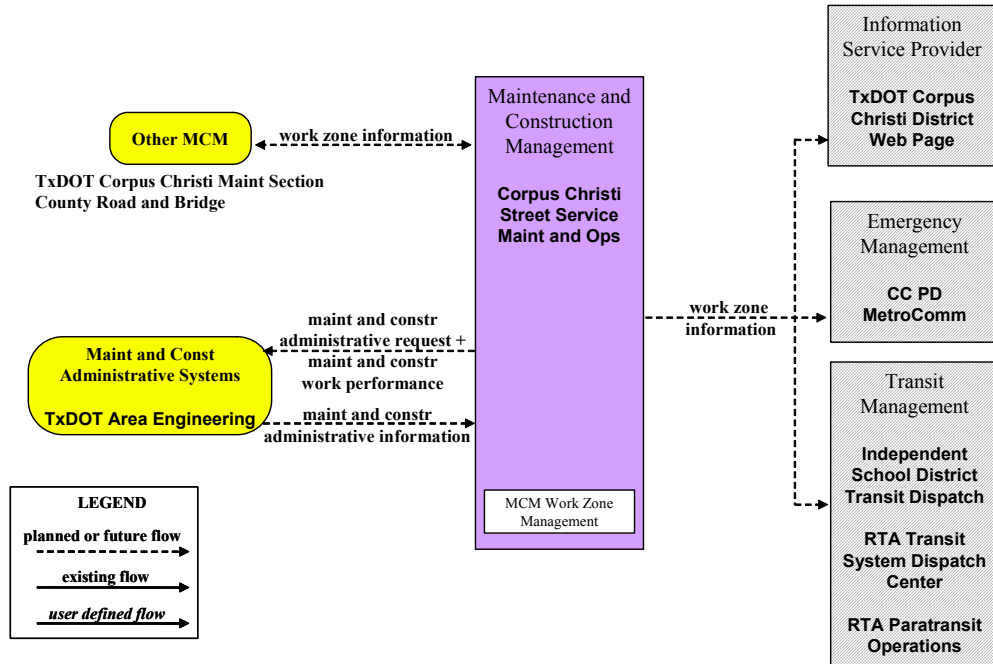
**Figure A53 – MC08 – Work Zone Management:  
TxDOT CC Maintenance Section-  
Work Zone Info Distribution**



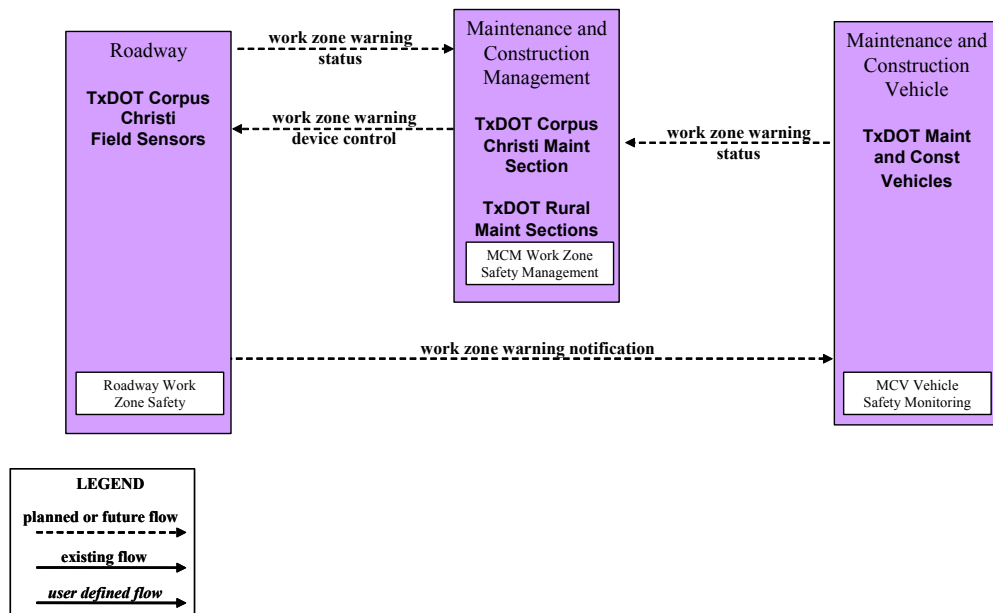
**Figure A54 – MC08 – Work Zone Management:  
TxDOT Maintenance- Work Zone Info Distribution**



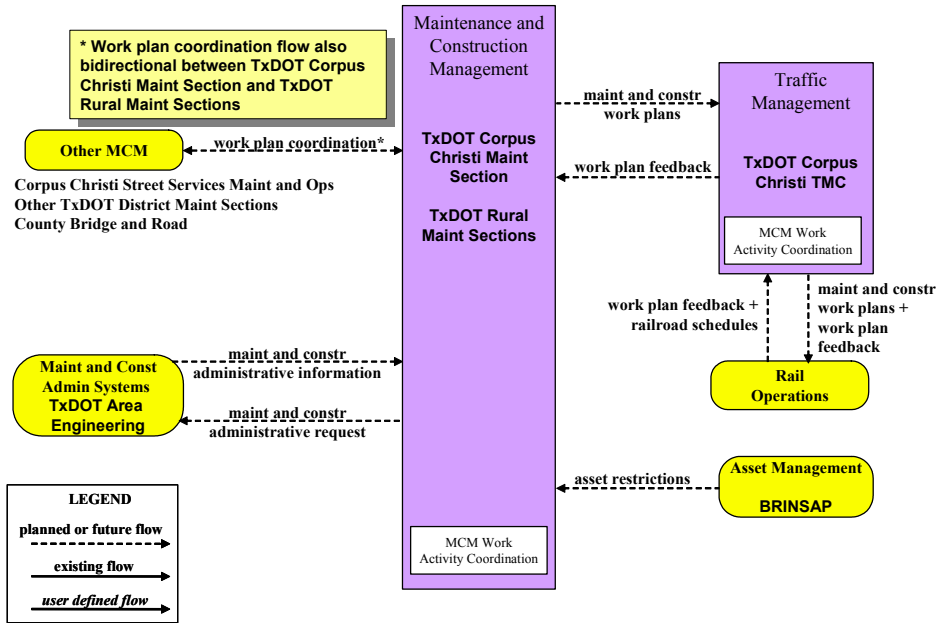
**Figure A55 – MC08 – Work Zone Management:  
Corpus Christi Maintenance- Work Zone Info Distribution**



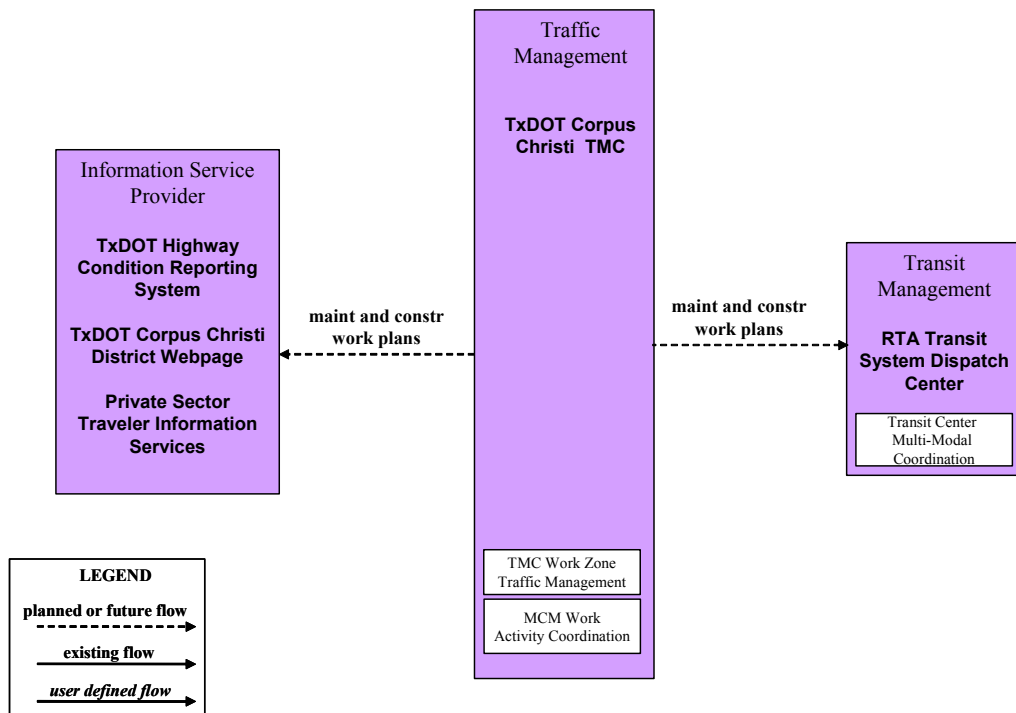
**Figure A56 – MC09 – Work Zone Safety Monitoring:  
TxDOT Urban/Rural Work Zones**



**Figure A57 – MC10 – Maintenance and Construction Activity Coordination: TxDOT (1 of 2)**

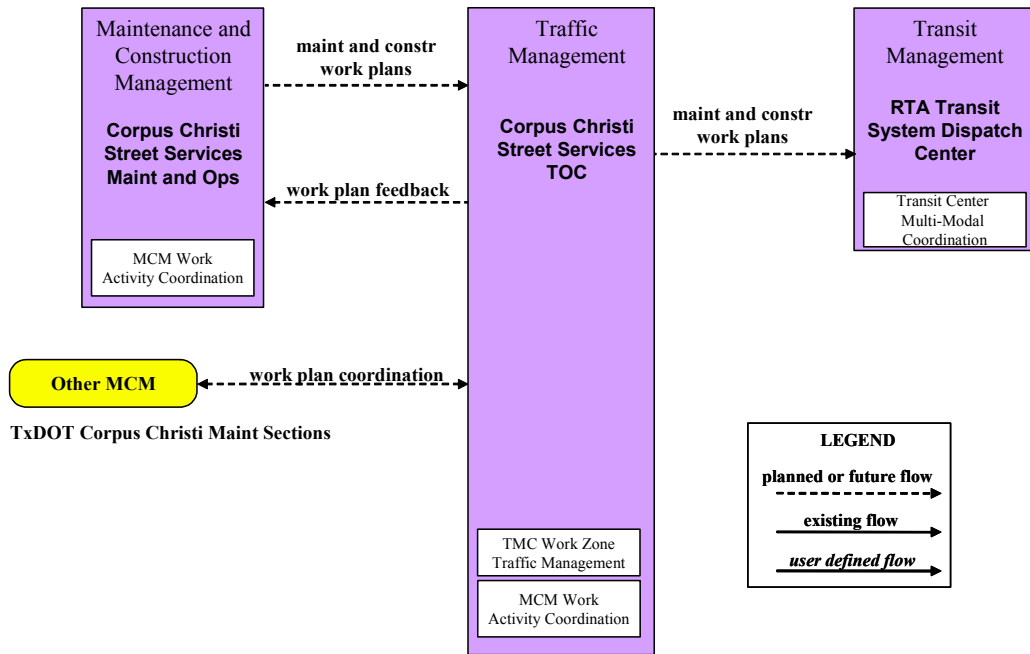


**Figure A58 – MC10 – Maintenance and Construction Activity Coordination: TxDOT (2 of 2)**

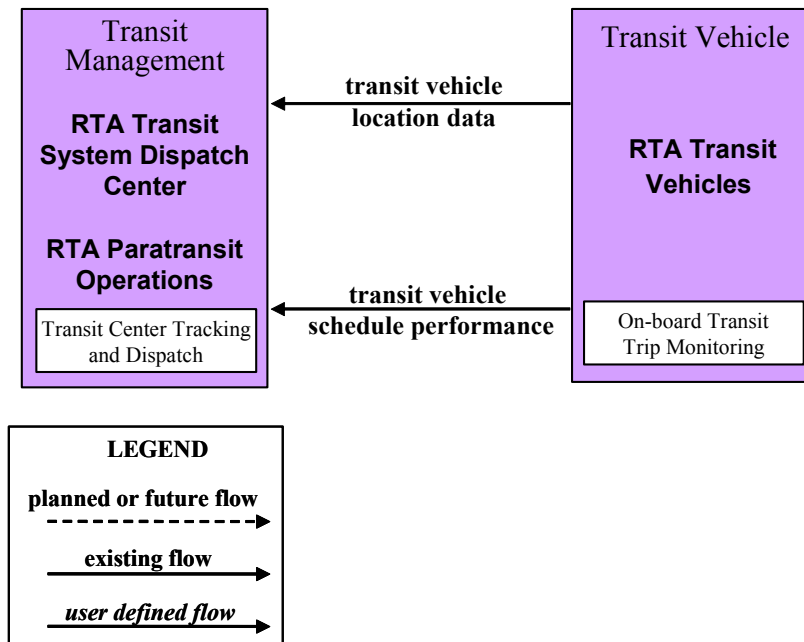




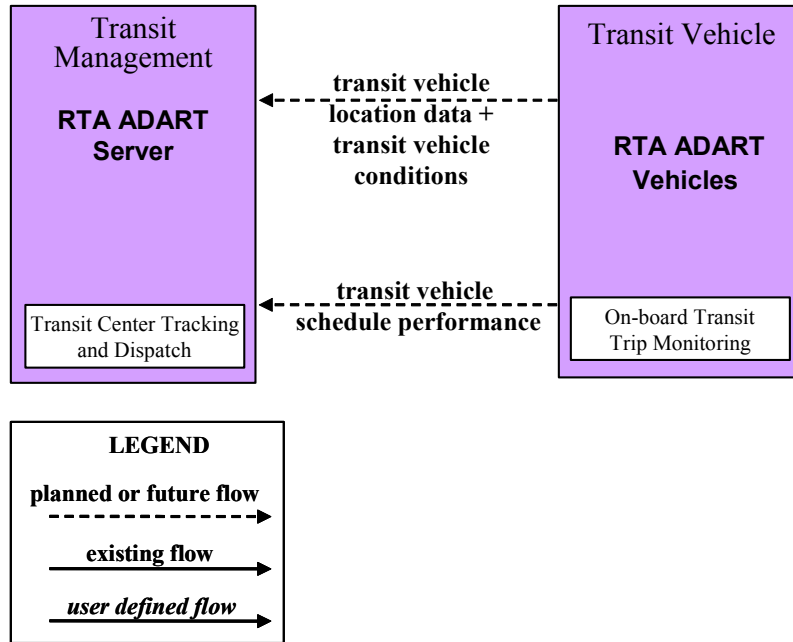
**Figure A59 – MC10 – Maintenance and Construction Activity Coordination:  
City of Corpus Christi**



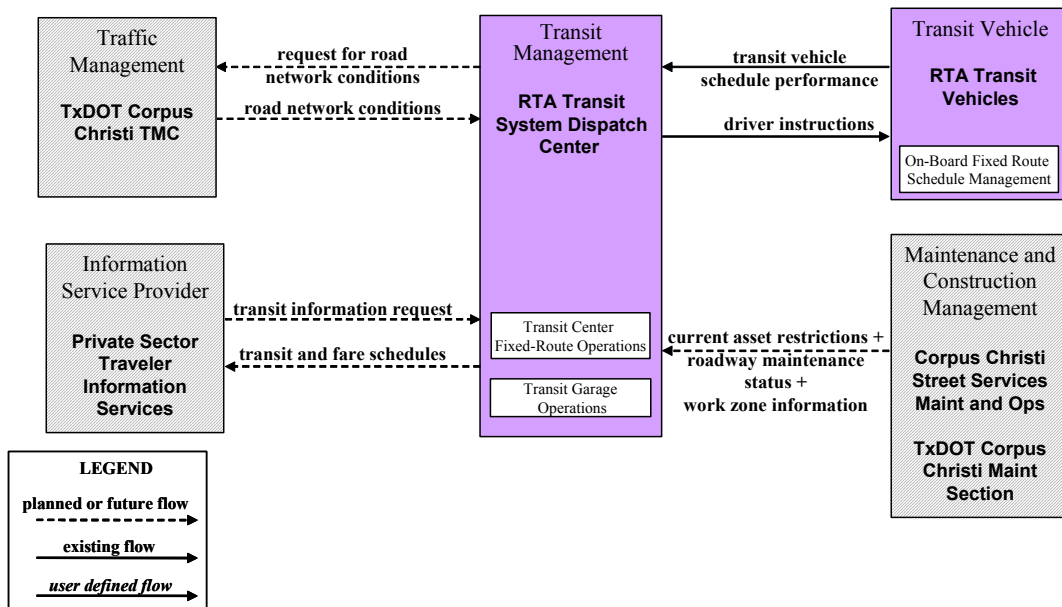
**Figure A60 – APTS1 – Transit Vehicle Tracking:  
RTA Transit**



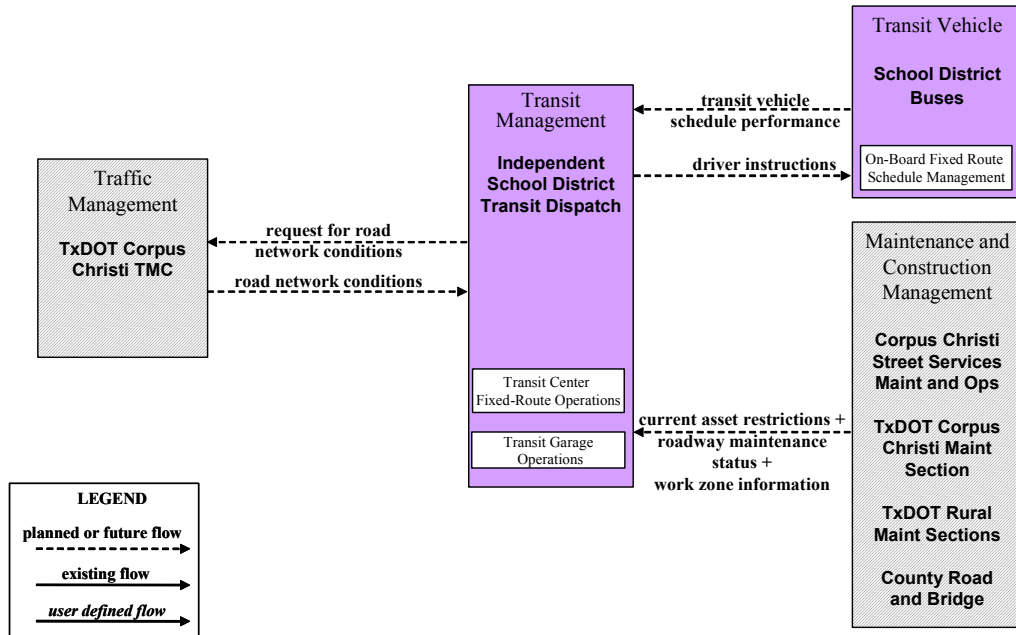
**Figure A61 – APTS1 – Transit Vehicle Tracking/APTS8 Transit Maintenance:  
RTA ADART**



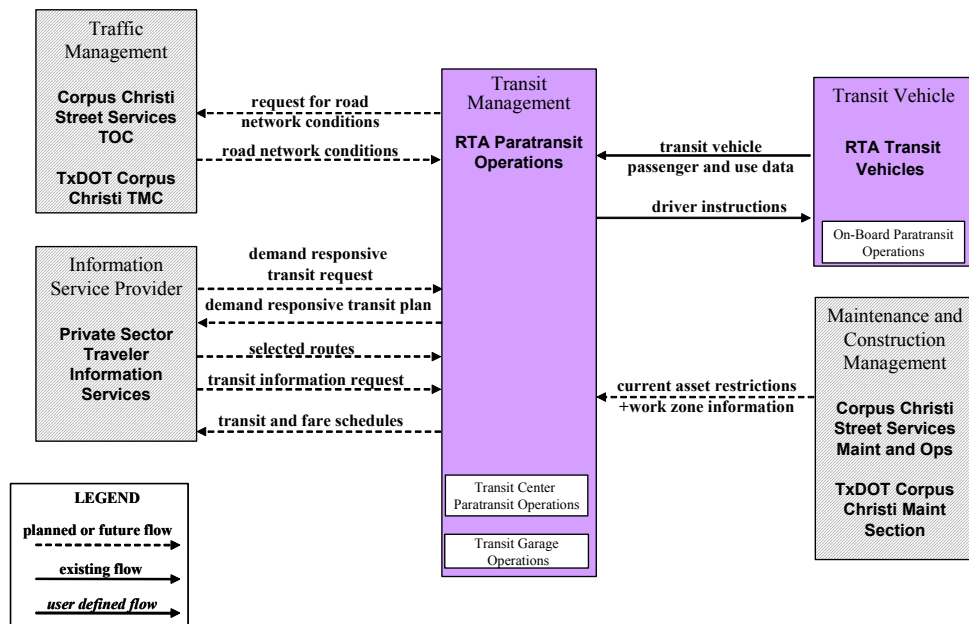
**Figure A62 – APTS2 – Transit Fixed-Route Operations:  
RTA Transit**



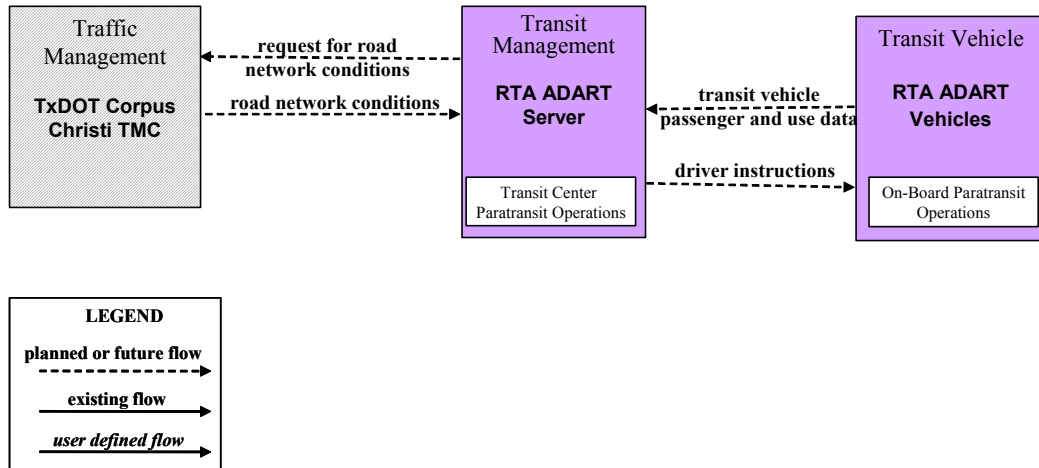
**Figure A63 – APTS2 – Transit Fixed-Route Operations: Independent School Districts**



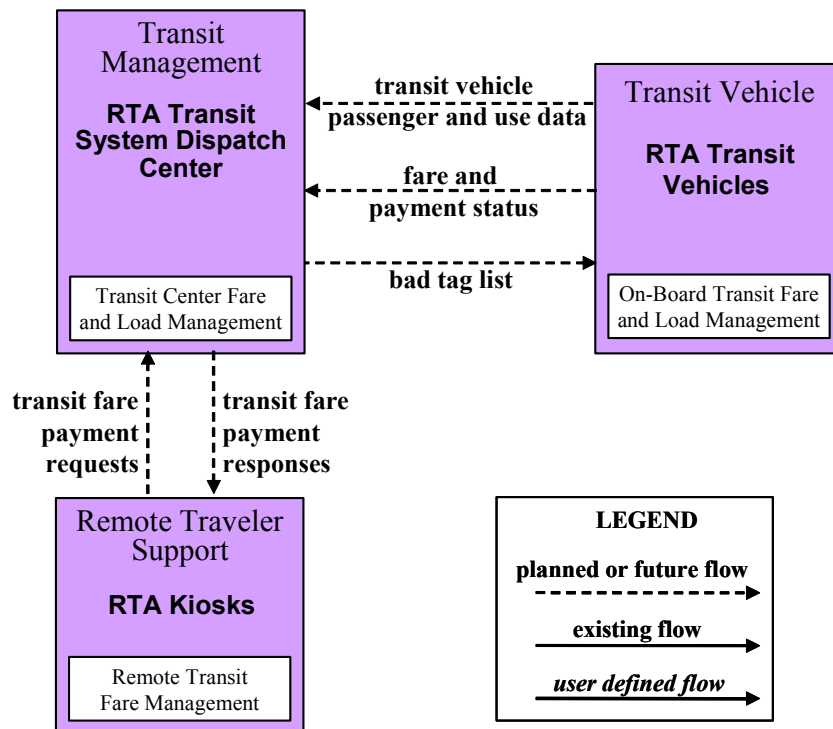
**Figure A64 – APTS3 – Demand Response Transit Operations: RTA Paratransit**



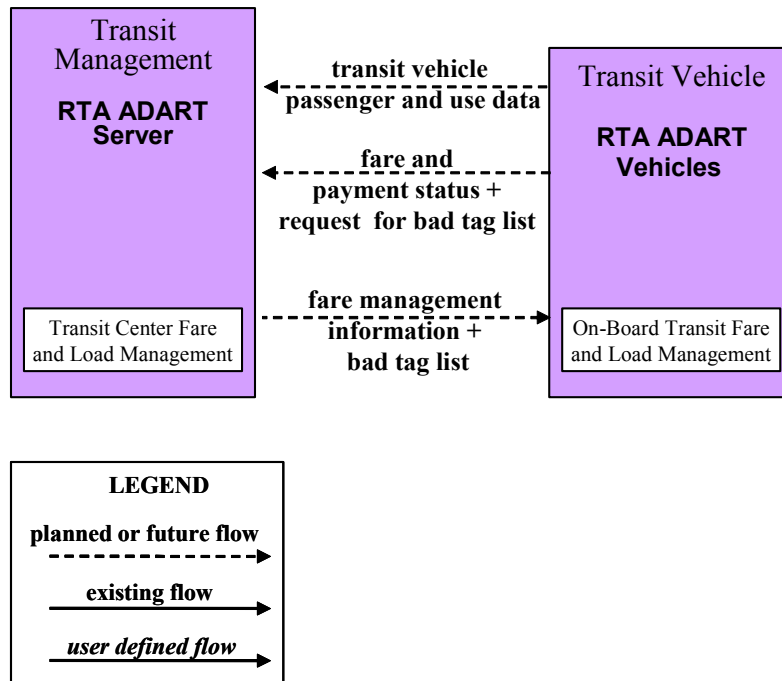
**Figure A65 – APTS3 – Demand Response Transit Operations:  
RTA ADART**



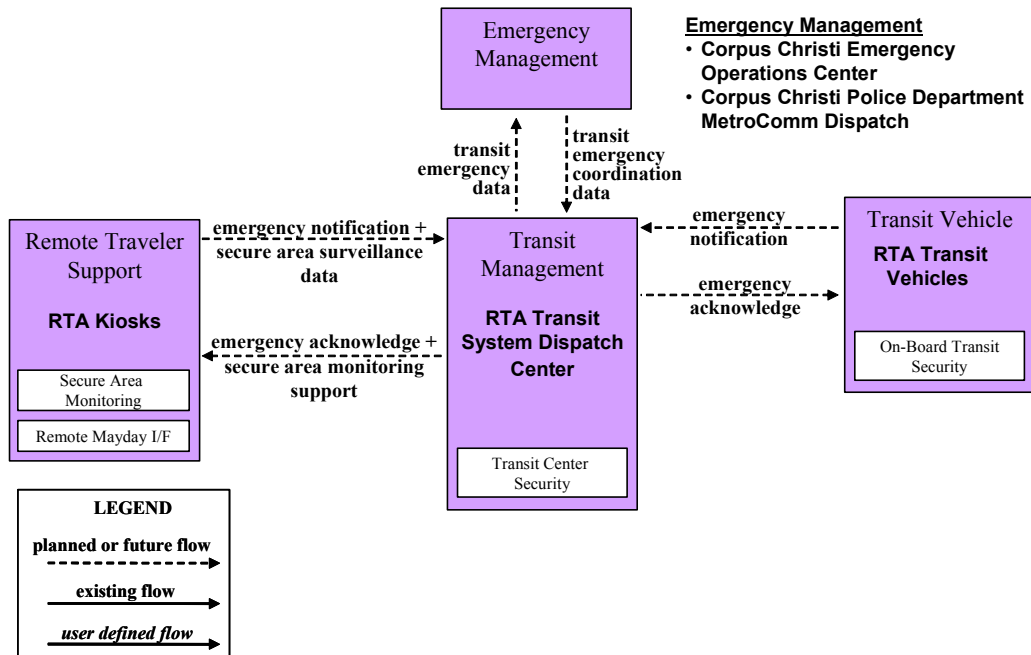
**Figure A66 – APTS4 – Transit Passenger and Fare Management:  
RTA Transit**



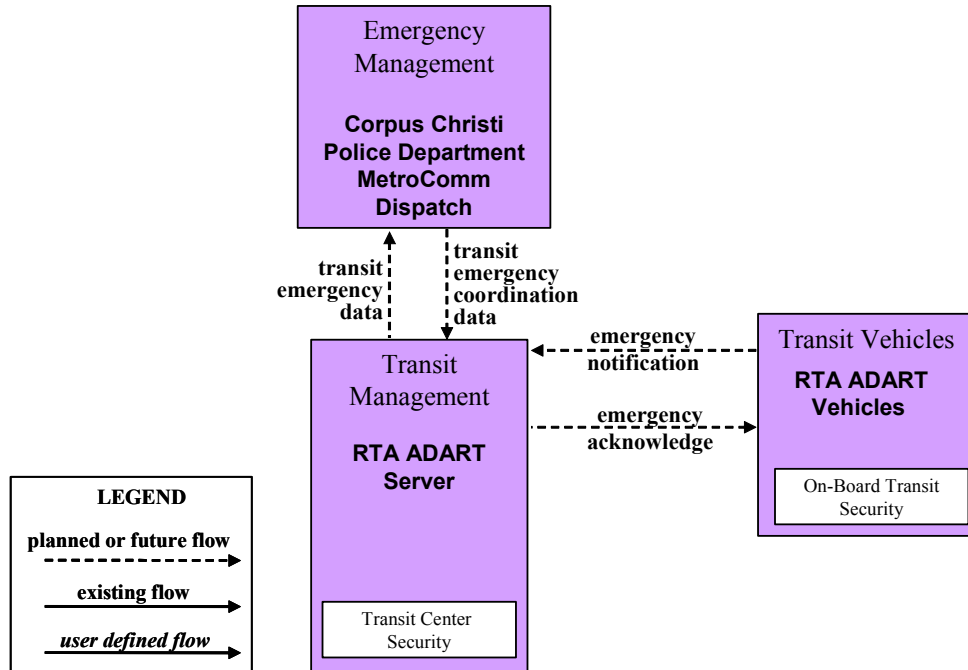
**Figure A67 – APTS4 –Transit Passenger and Fare Management:  
RTA ADART**



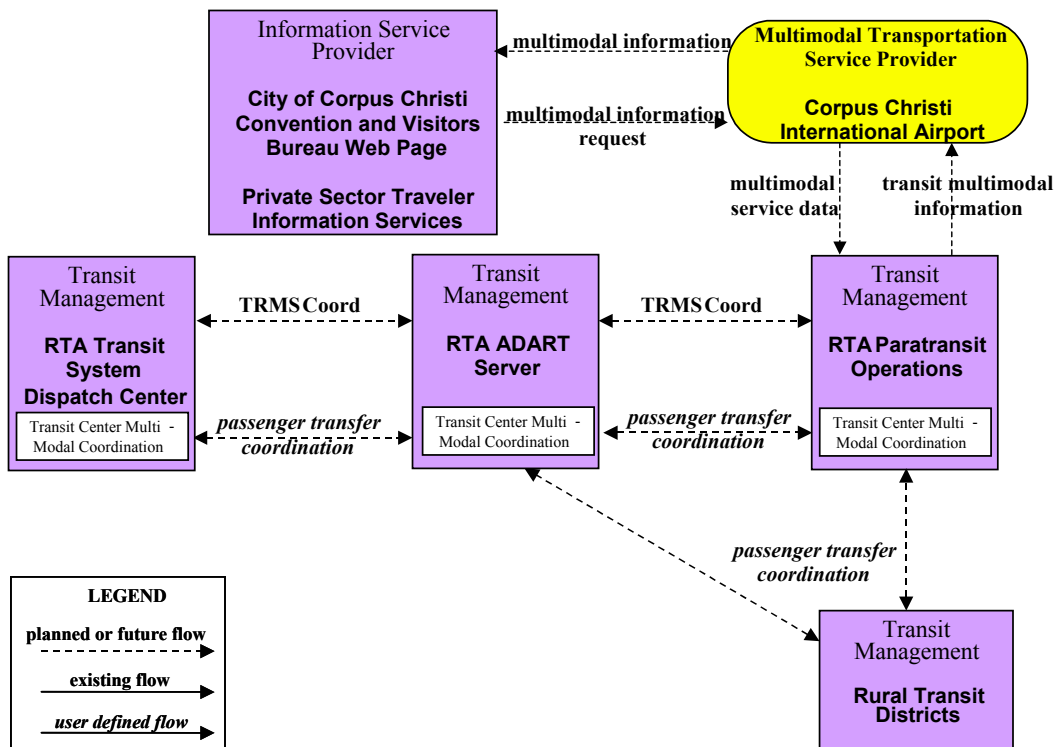
**Figure A68 – APTS5 – Transit Security:  
RTA Transit**



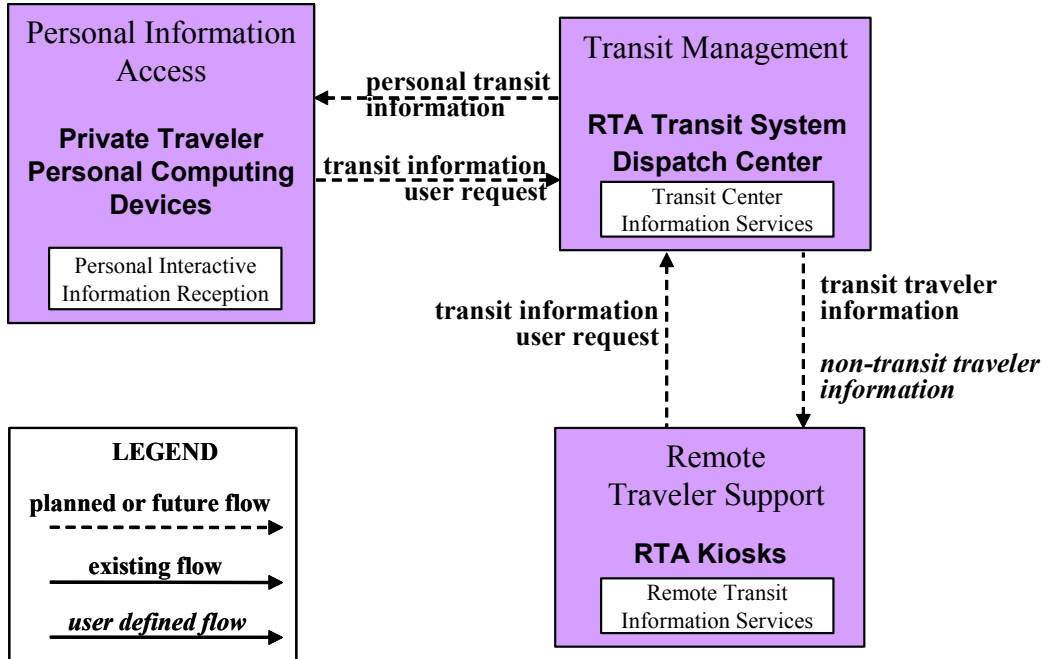
**Figure A69 – APTS5 – Transit Security: RTA ADART**



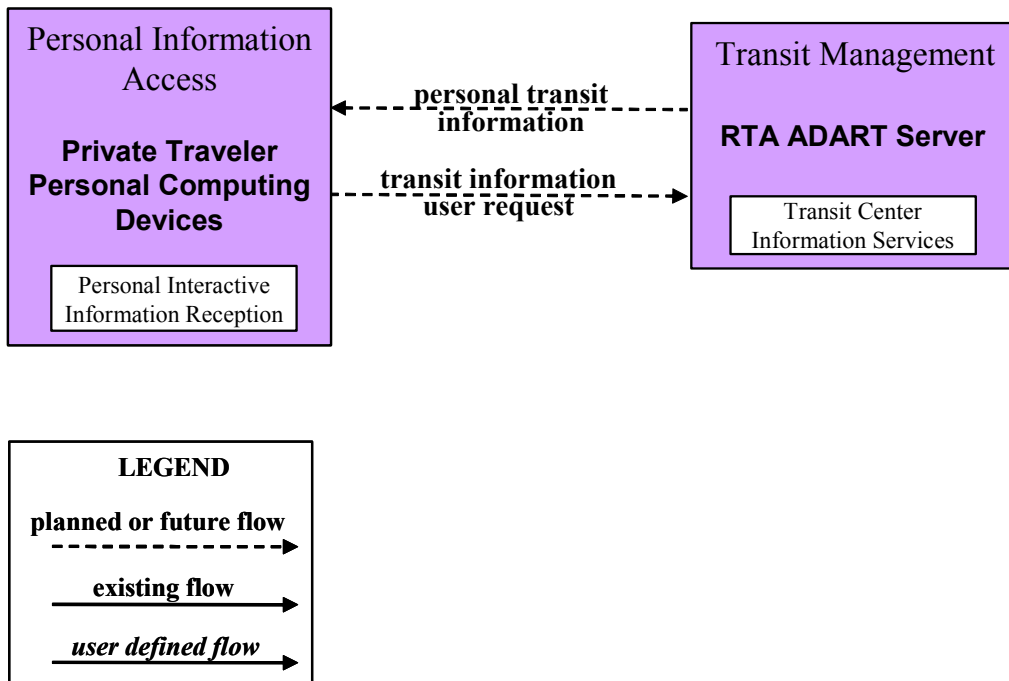
**Figure A70 – APTS7 – Multimodal Coordination**



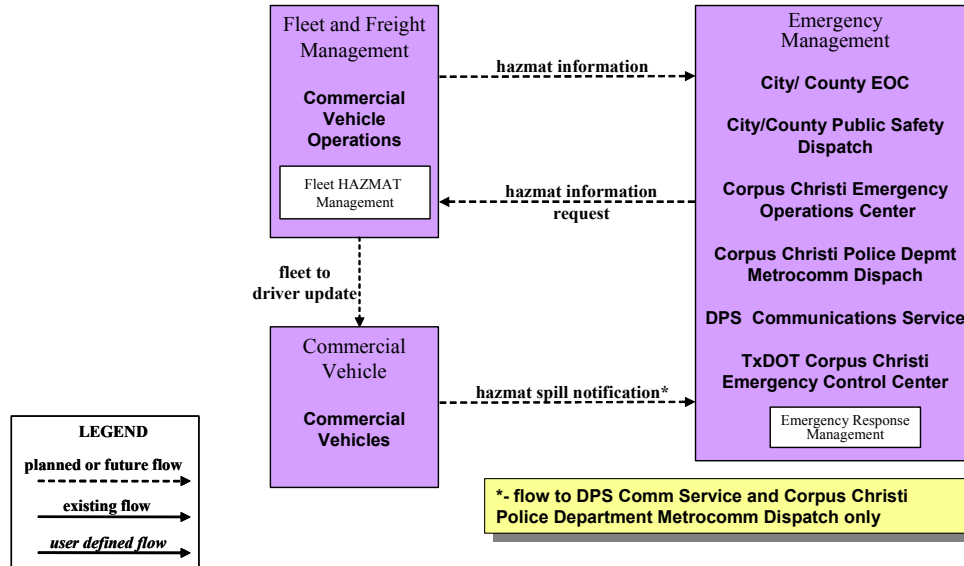
**Figure A71 – APTS8 – Transit Traveler Information:  
RTA Transit**



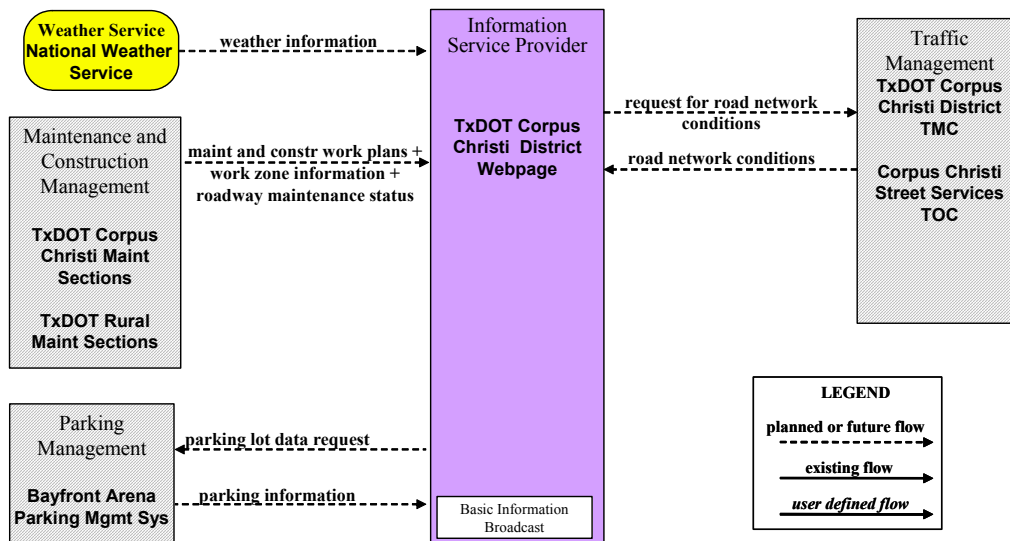
**Figure A72 – APTS8 – Transit Traveler Information:  
RTA ADART**



**Figure A73 – CVO10 Hazmat Management: Commercial Vehicle Operations**

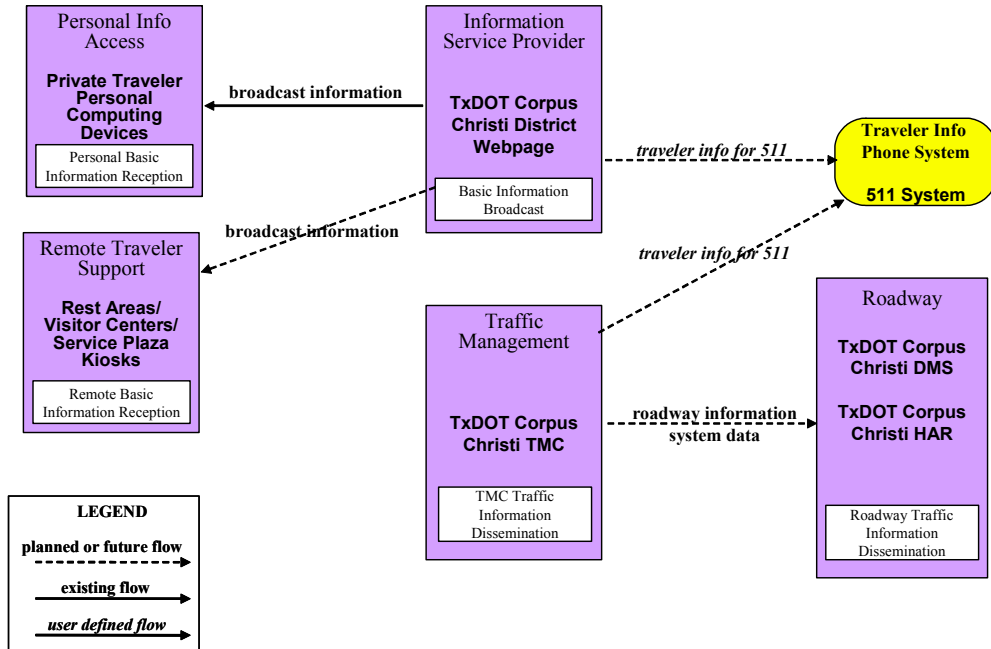


**Figure A74 – ATIS1 – Broadcast Traveler Information: TxDOT Corpus Christi District Webpage (Inputs)**

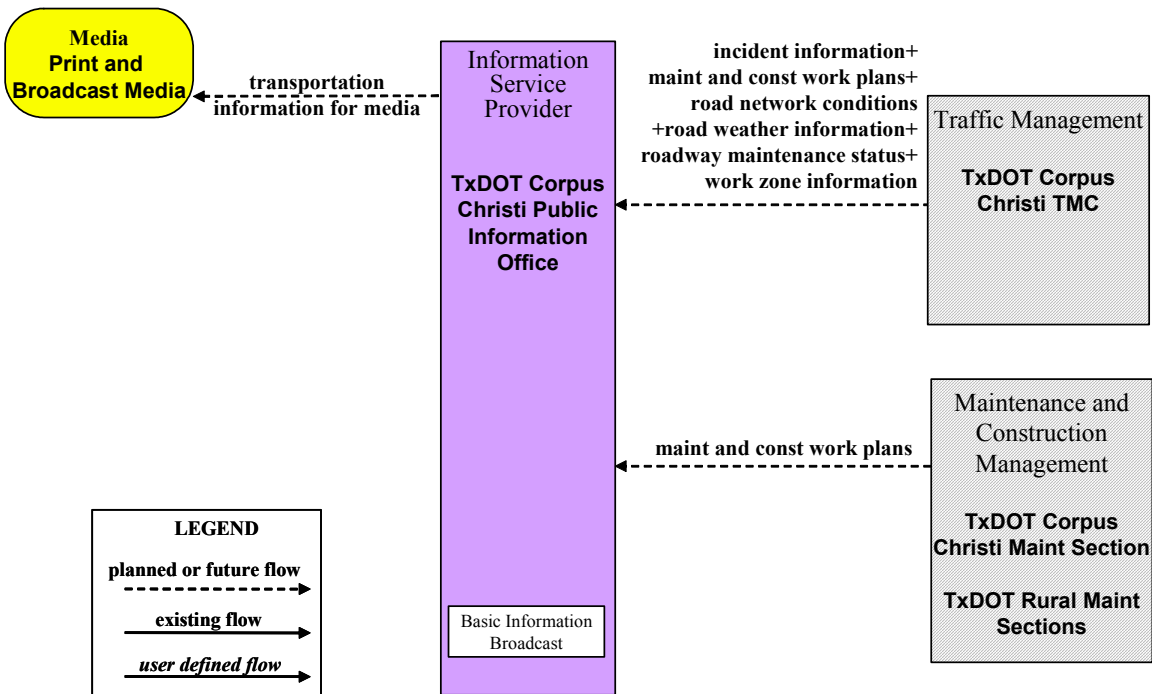




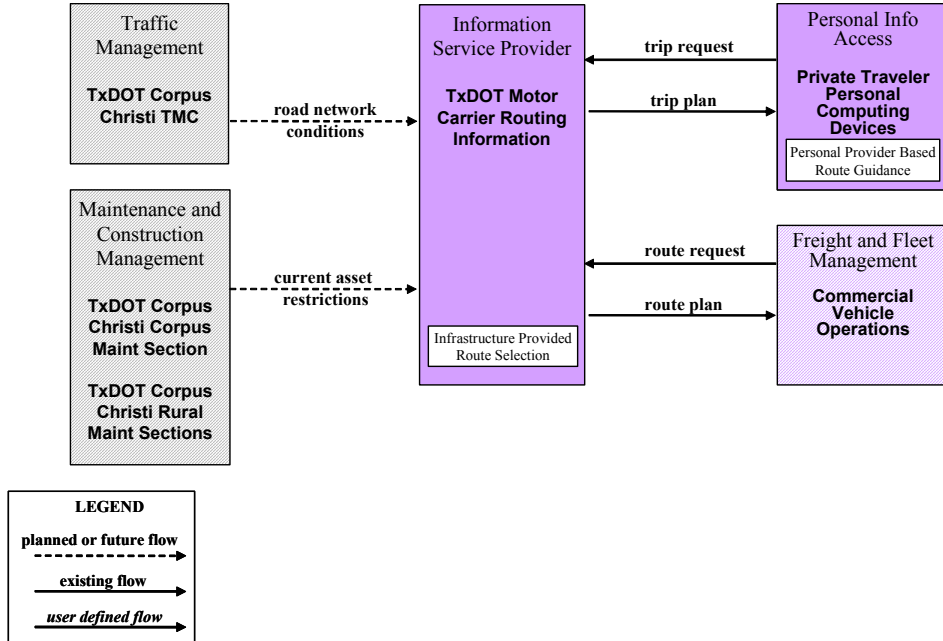
**Figure A75 – ATIS1 – Broadcast Traveler Information: TxDOT Corpus Christi District Webpage/TMC (Outputs)**



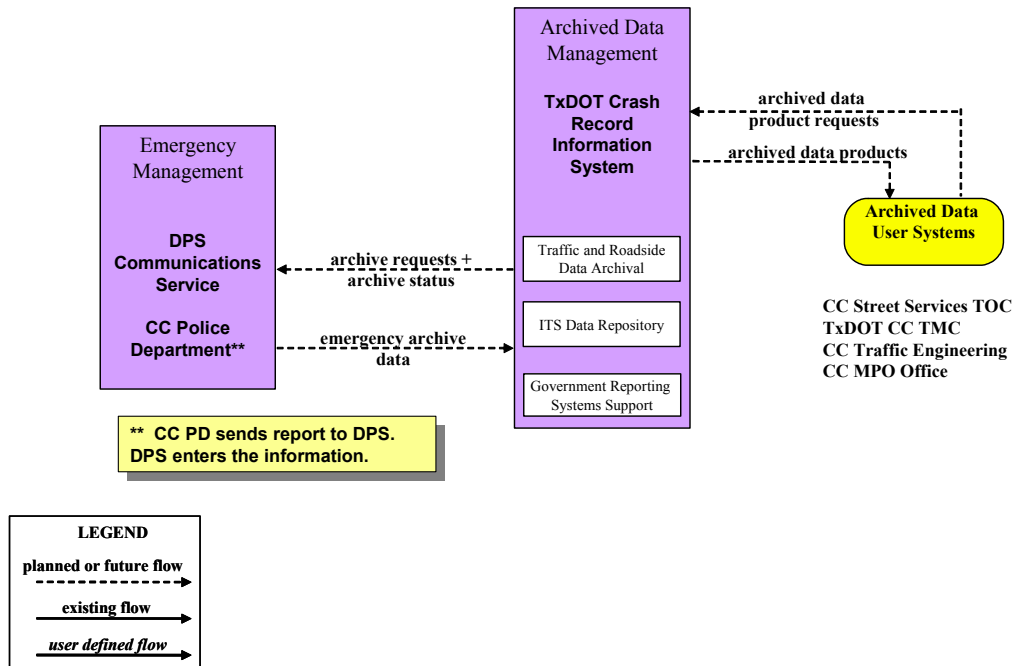
**Figure A76 – ATIS1 – Broadcast Traveler Information: TxDOT Corpus Christi Public Information Office**



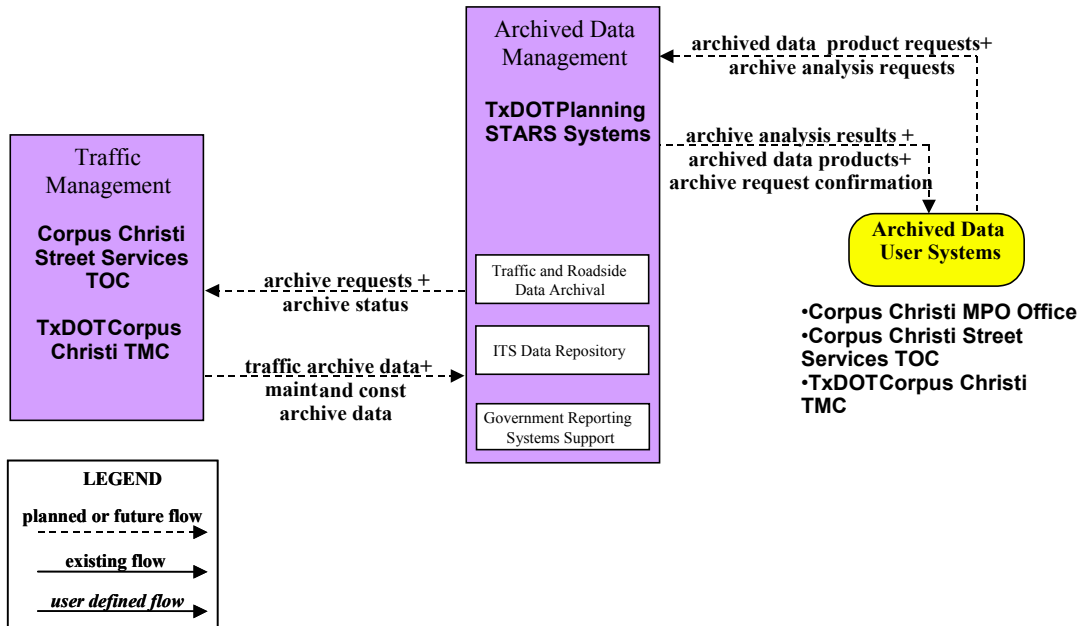
**Figure A77 – ATIS5 – ISP Based Route Guidance:  
TxDOT Motor Carrier Routing Information**



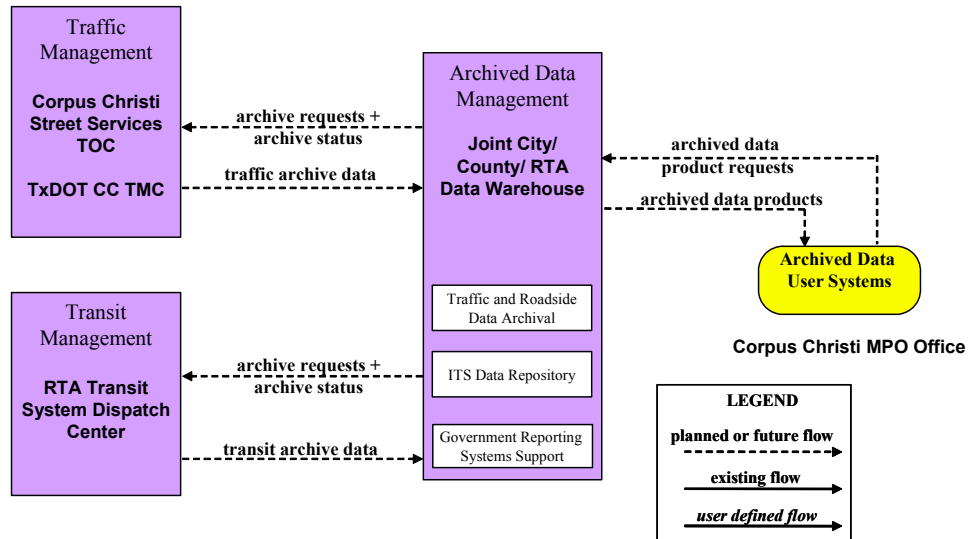
**Figure A78 – AD1 – ITS Data Mart:  
TxDOT Crash Record Information Systems**



**Figure A79 – AD1 – ITS Data Mart:  
TxDOT Planning STARS Systems**



**Figure A80 – AD2 – ITS Data Warehouse:  
Regional Data Warehouse**



## **APPENDIX B – INTERFACE DIAGRAMS**

## APPENDIX B

### LIST OF FIGURES

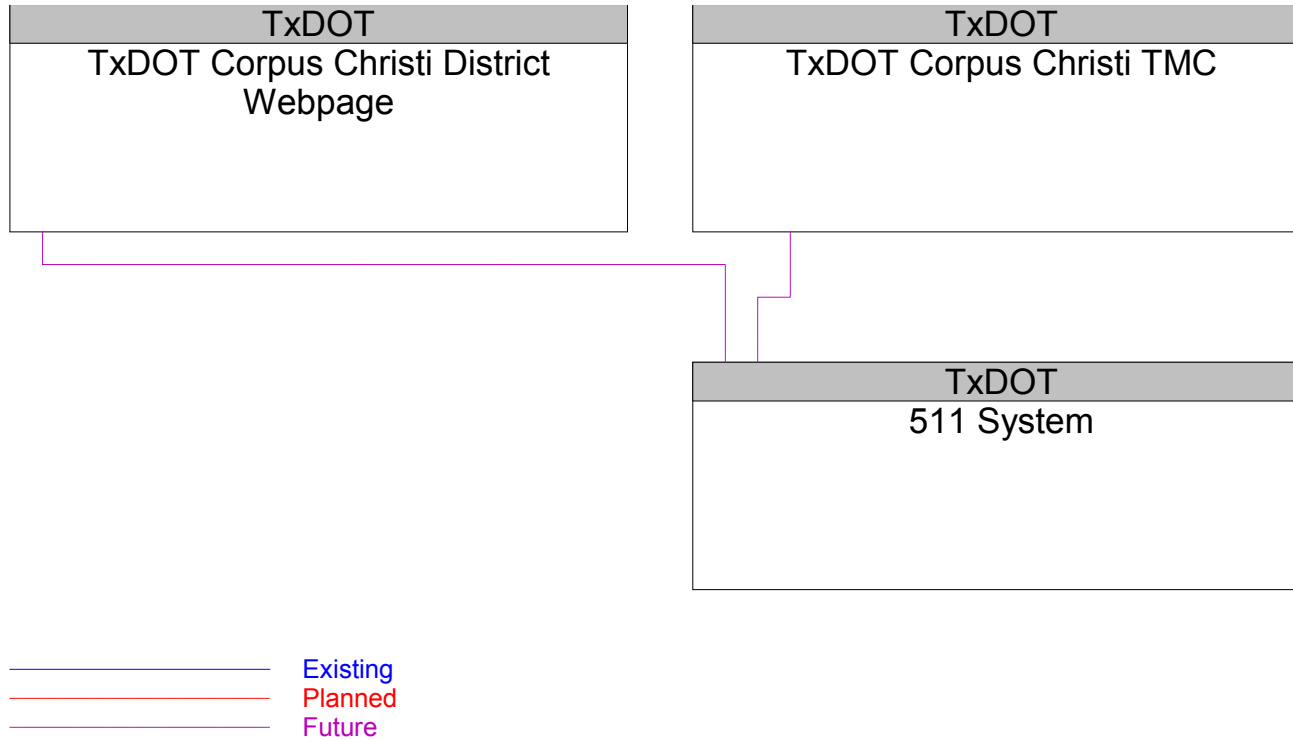
Figure B1 – 511 System Interfaces.....	B-1
Figure B2 – Bayfront Arena Parking System Interfaces.....	B-2
Figure B3 – BRINSAP – Bridge Inventory Inspection System Interfaces.....	B-3
Figure B4 – Christus Spohn Memorial Hospital Interfaces.....	B-4
Figure B5 – City of Corpus Christi Convention and Visitors Bureau Web Page Interfaces.....	B-5
Figure B6 – City of Corpus Christi Field Equipment Interfaces.....	B-6
Figure B7 – City of Corpus Christi Field Sensors Interfaces.....	B-7
Figure B8 – City/County EOC Interfaces.....	B-8
Figure B9 – City/County Public Safety Dispatch Interfaces.....	B-9
Figure B10 – City/County Public Safety Vehicles Interfaces.....	B-10
Figure B11 – Coast Guard Marine Safety Office Interfaces.....	B-11
Figure B12 – Coast Guard Operations Center Interfaces.....	B-12
Figure B13 – Commercial Vehicle Operations Interfaces.....	B-13
Figure B14 – Commercial Vehicles Interfaces.....	B-14
Figure B15 – Corpus Christi Emergency Operations Center Interfaces.....	B-15
Figure B16 – Corpus Christi Fire Vehicles Interfaces.....	B-16
Figure B17 – Corpus Christi Fleet Maintenance Interfaces.....	B-17
Figure B18 – Corpus Christi International Airport Interfaces.....	B-18
Figure B19 – Corpus Christi International Airport Public Safety Interfaces.....	B-19
Figure B20 – Corpus Christi Mobile Communications Vehicles Interfaces.....	B-20
Figure B21 – Corpus Christi MPO Office Interfaces.....	B-21
Figure B22 – Corpus Christi Office of Environmental Programs Interfaces.....	B-22
Figure B23 – Corpus Christi Police Department Metrocomm Dispatch Interfaces.....	B-23
Figure B24 – Corpus Christi Police Vehicles Interfaces.....	B-24
Figure B25 – Corpus Christi Street Services Maintenance and Operations Interfaces.....	B-25
Figure B26 – Corpus Christi Street Services Traffic Operations Center Interfaces.....	B-26
Figure B27 – Corpus Christi Traffic Engineering Interfaces.....	B-27
Figure B28 – County Road and Bridge Interfaces.....	B-28
Figure B29 – DPS Communications Service Interfaces.....	B-29
Figure B30 – Halo Flight Helicopter Interfaces.....	B-30
Figure B31 – Highway Patrol Vehicles Interfaces.....	B-31
Figure B32 – Independent School District Transit Dispatch Interfaces.....	B-32
Figure B33 – Joint City/County/RTA Data Warehouse Interfaces.....	B-33
Figure B34 – MetroComm Community Alerting Tools Interfaces.....	B-34
Figure B35 – NAS Security Office Interfaces.....	B-35
Figure B36 – National Weather Service Interfaces.....	B-36
Figure B37 – Naval Station Ingleside Operations Center Interfaces.....	B-37
Figure B38 – Other TxDOT District Maintenance Sections Interfaces.....	B-38
Figure B39 – Other TxDOT District TMCs Interfaces.....	B-39
Figure B40 – POCCA Harbor Masters Office Interfaces.....	B-40
Figure B41 – Print and Broadcast Media Interfaces.....	B-41
Figure B42 – Private Ambulance Dispatch Center Interfaces.....	B-42
Figure B43 – Private Ambulances Interfaces.....	B-43
Figure B44 – Private Sector Traveler Information Services Interfaces.....	B-44
Figure B45 – Private Tow/Wrecker Dispatch Interfaces.....	B-45
Figure B46 – Private Traveler Personal Computing Devices Interfaces.....	B-46
Figure B47 – Private Vehicle Emergency Systems Interfaces.....	B-47
Figure B48 – Private Vehicles Interfaces.....	B-48
Figure B49 – Private Weather Service Interfaces.....	B-49
Figure B50 – Rail Operations Interfaces.....	B-50
Figure B51 – Refinery/Terminal Fire Company Dispatch Interfaces.....	B-51
Figure B52 – Regional Hospitals Interfaces.....	B-52
Figure B53 – Rest Areas/Visitor Centers/Service Plaza Kiosks Interfaces.....	B-53
Figure B54 – RTA ADART Server Interfaces.....	B-54

## APPENDIX B

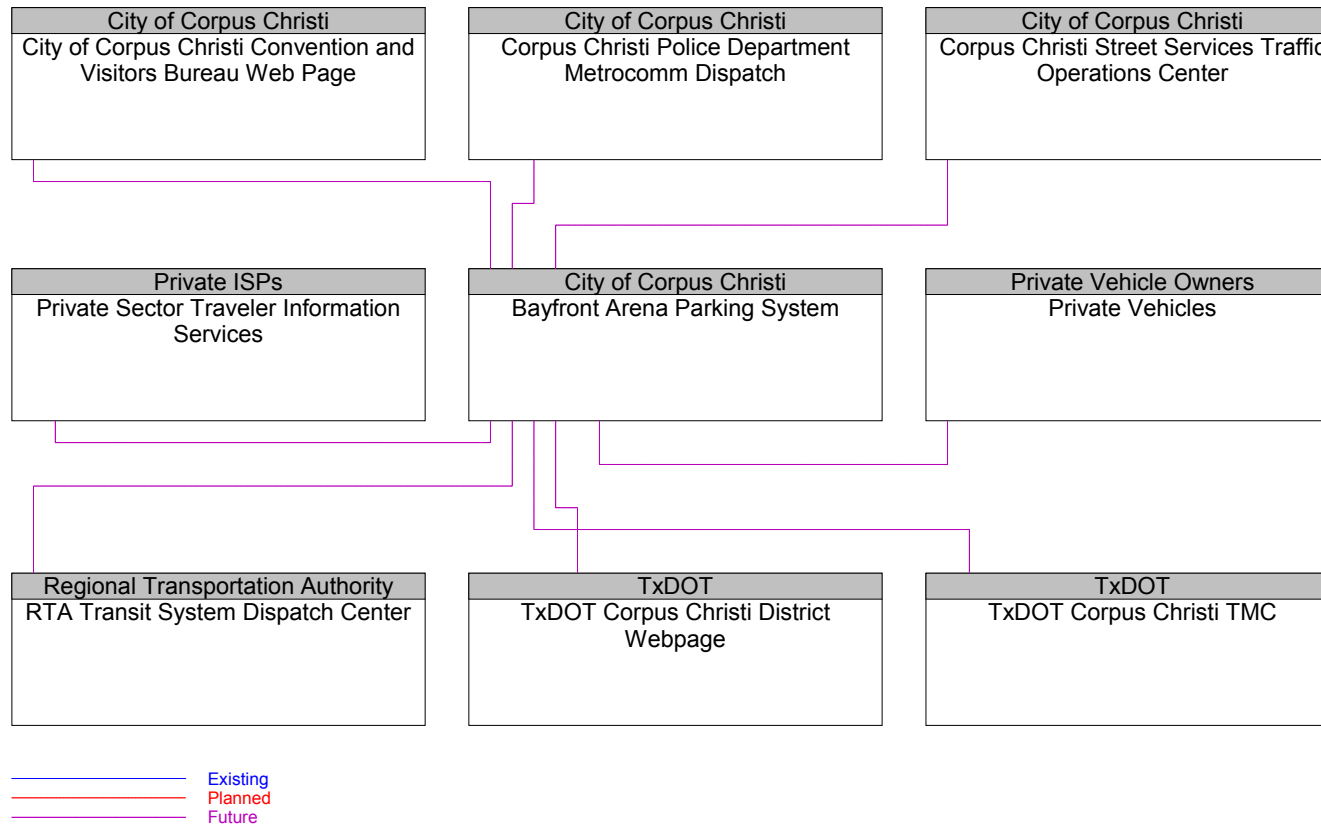
### LIST OF FIGURES

Figure B55 – RTA ADART Vehicles Interfaces .....	B-55
Figure B56 – RTA Kiosks Interfaces.....	B-56
Figure B57 – RTA Paratransit Operations Interfaces .....	B-57
Figure B58 – RTA Transit System Dispatch Center Interfaces .....	B-58
Figure B59 – RTA Transit Vehicles Interfaces.....	B-59
Figure B60 – Rural Transit Districts Interfaces .....	B-60
Figure B61 – School District Buses Interfaces .....	B-61
Figure B62 – State EOC Interfaces.....	B-62
Figure B63 – TCEQ Air Quality Monitoring Center Interfaces.....	B-63
Figure B64 – TCEQ Air Quality Monitoring Sensor Website Interfaces .....	B-64
Figure B65 – TCEQ Air Quality Monitoring Sensors Interfaces.....	B-65
Figure B66 – TCOON Coastal Weather Sensors Interfaces .....	B-66
Figure B67 – TCOON Data Collection Center Interfaces .....	B-67
Figure B68 – Telco 911 Call Routing Interfaces .....	B-68
Figure B69 – Tule Lake Lift Bridge Interfaces.....	B-69
Figure B70 – TxDOT Area Engineering Interfaces.....	B-70
Figure B71 – TxDOT Corpus Christi CCTV Interfaces .....	B-71
Figure B72 – TxDOT Corpus Christi District Webpage Interfaces .....	B-72
Figure B73 – TxDOT Corpus Christi DMS Interfaces .....	B-73
Figure B74 – TxDOT Corpus Christi Emergency Control Center Interfaces .....	B-74
Figure B75 – TxDOT Corpus Christi Field Sensors Interfaces .....	B-75
Figure B76 – TxDOT Corpus Christi HAR Interfaces .....	B-76
Figure B77 – TxDOT Corpus Christi HOV Lane Control Equipment Interfaces .....	B-77
Figure B78 – TxDOT Corpus Christi Maintenance Section Interfaces.....	B-78
Figure B79 – TxDOT Corpus Christi Public Information Office Interfaces.....	B-79
Figure B80 – TxDOT Corpus Christi TMC Interfaces .....	B-80
Figure B81 – TxDOT Corpus Christi Traffic Signals Interfaces .....	B-81
Figure B82 – TxDOT Crash Record Information System Interfaces.....	B-82
Figure B83 – TxDOT District Shop Interfaces.....	B-83
Figure B84 – TxDOT Ferry System Field Equipment Interfaces .....	B-84
Figure B85 – TxDOT Ferry System Operations Center Interfaces .....	B-85
Figure B86 – TxDOT Warning Sensors Interfaces.....	B-86
Figure B87 – TxDOT Highway Condition Reporting System Interfaces .....	B-87
Figure B88 – TxDOT Maintenance and Construction Vehicles Interfaces.....	B-88
Figure B89 – TxDOT Motor Carrier Routing Information.....	B-89
Figure B90 – TxDOT Planning STARS Systems Interfaces .....	B-90
Figure B91 – TxDOT Rural Maintenance Sections Interfaces .....	B-91
Figure B92 – USGS Flood Warning System Interfaces.....	B-92

Figure B1 – 511 System Interfaces

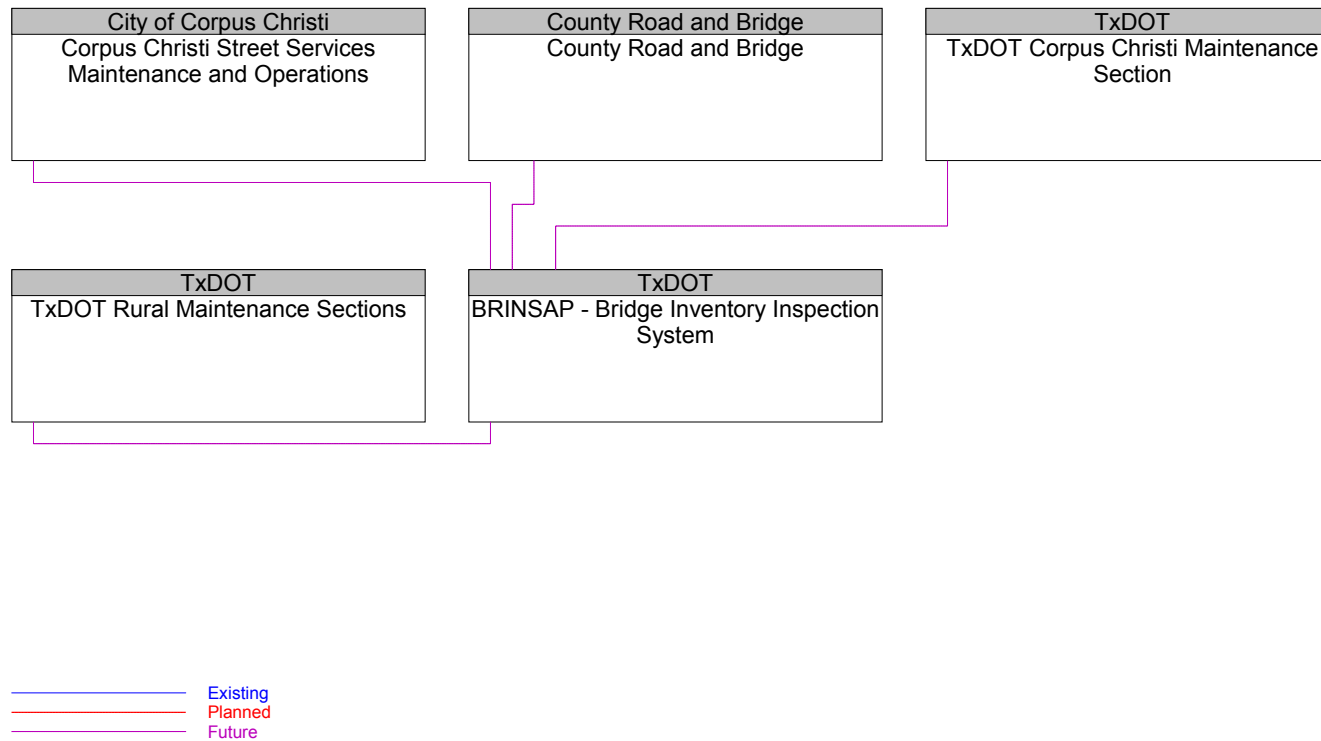


**Figure B2 – Bayfront Arena Parking System Interfaces**

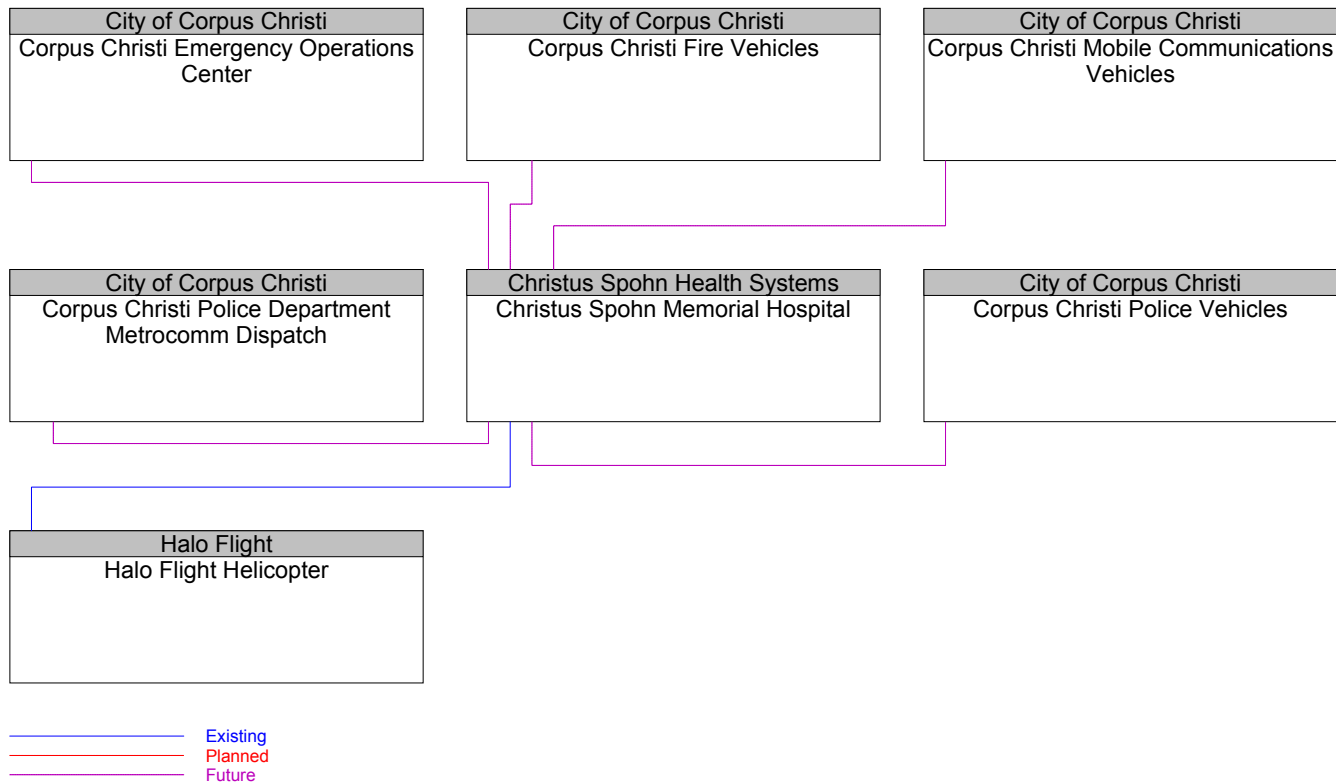




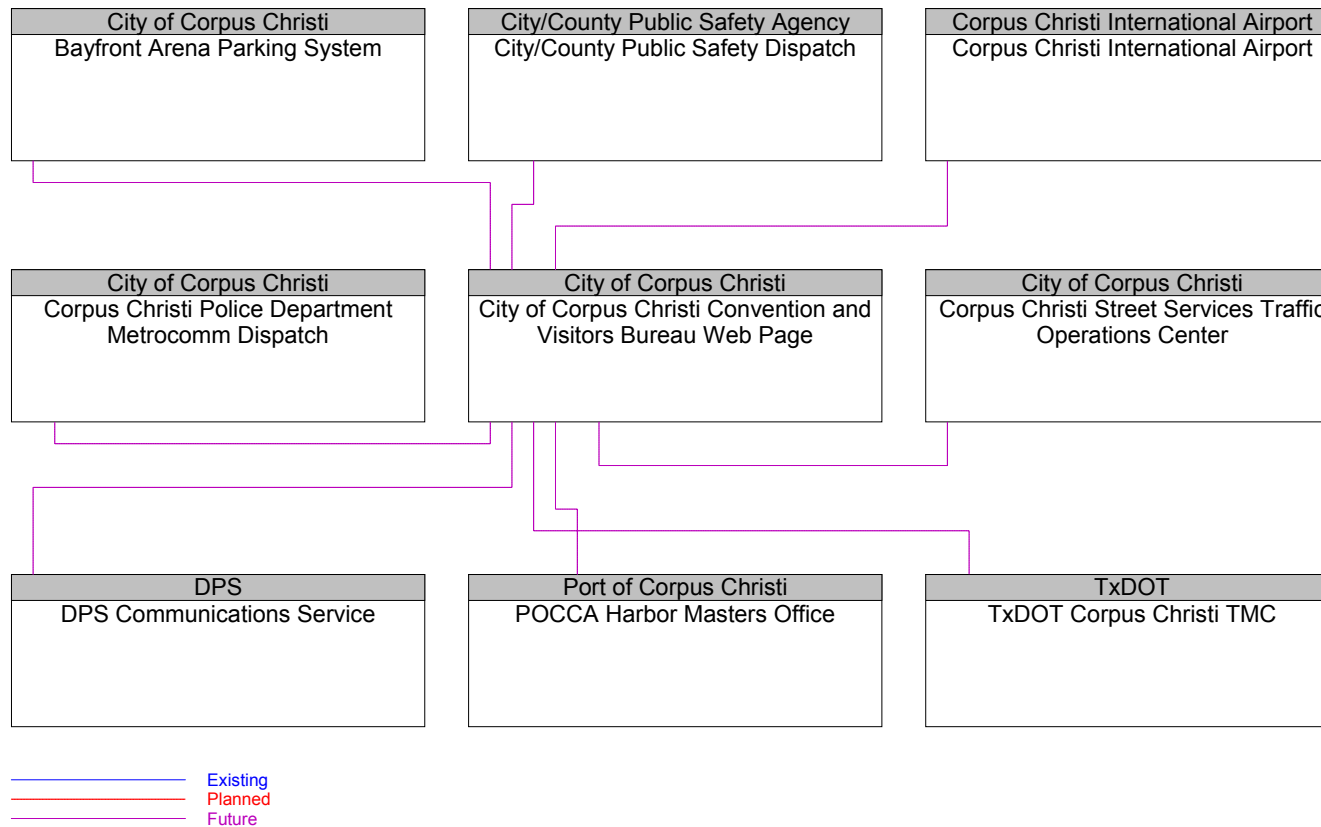
**Figure B3 – BRINSAP – Bridge Inventory Inspection System Interfaces**



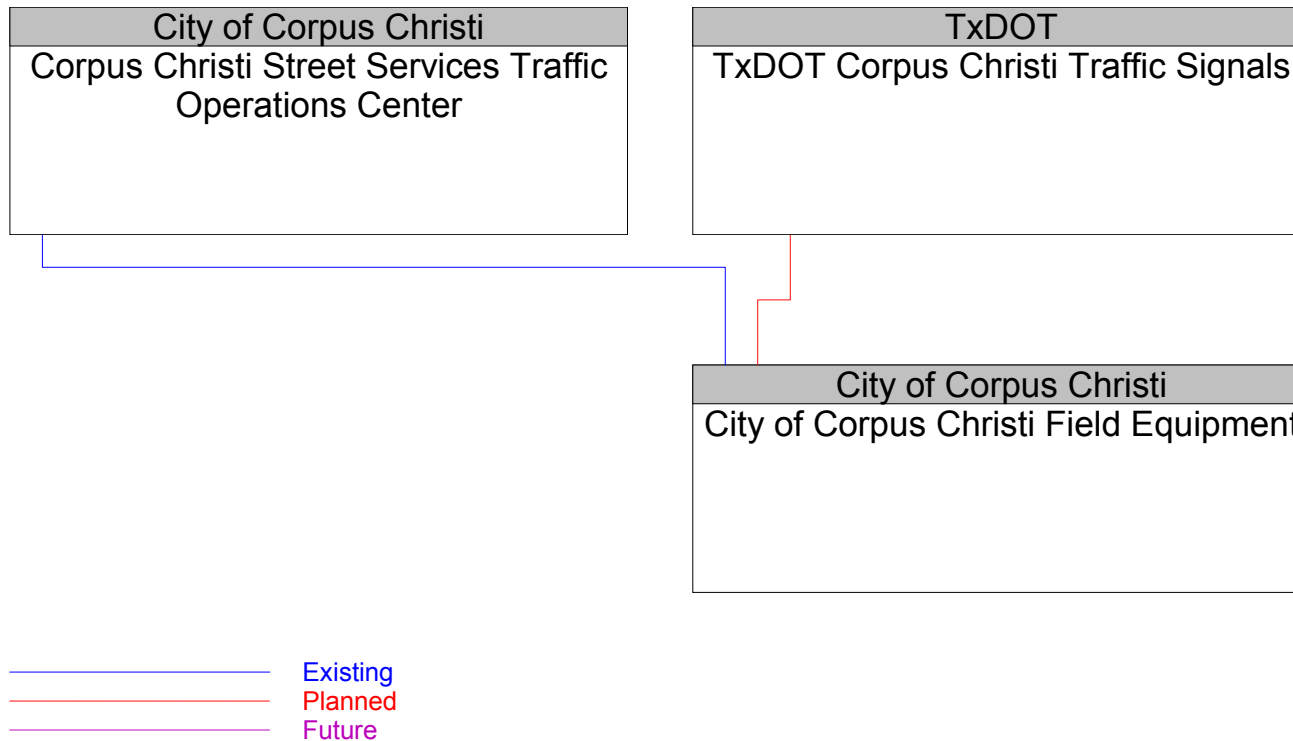
**Figure B4 – Christus Spohn Memorial Hospital Interfaces**



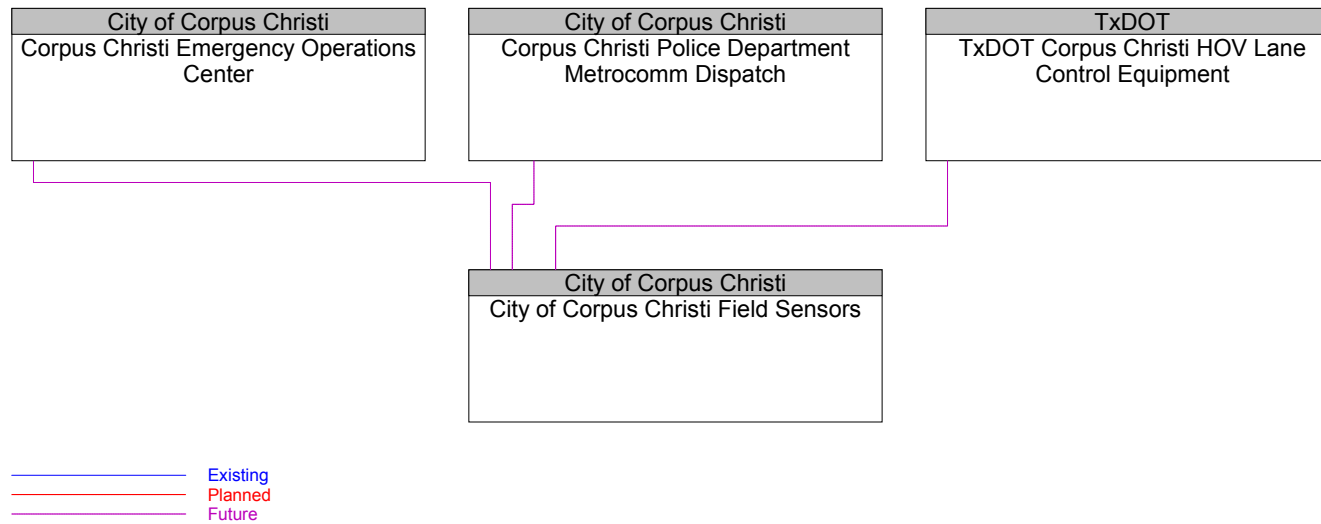
**Figure B5 – City of Corpus Christi Convention and Visitors Bureau Web Page Interfaces**



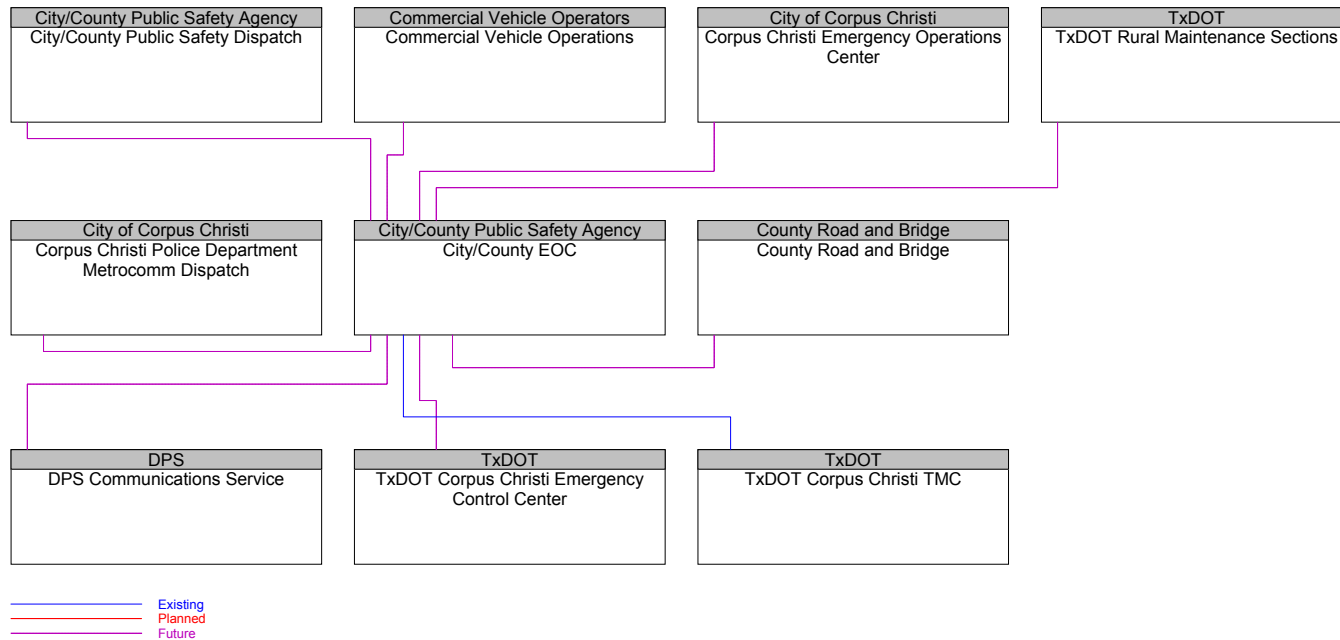
**Figure B6 – City of Corpus Christi Field Equipment Interfaces**



**Figure B7 – City of Corpus Christi Field Sensors Interfaces**



**Figure B8 – City/County EOC Interfaces**



**Figure B9 – City/County Public Safety Dispatch Interfaces**

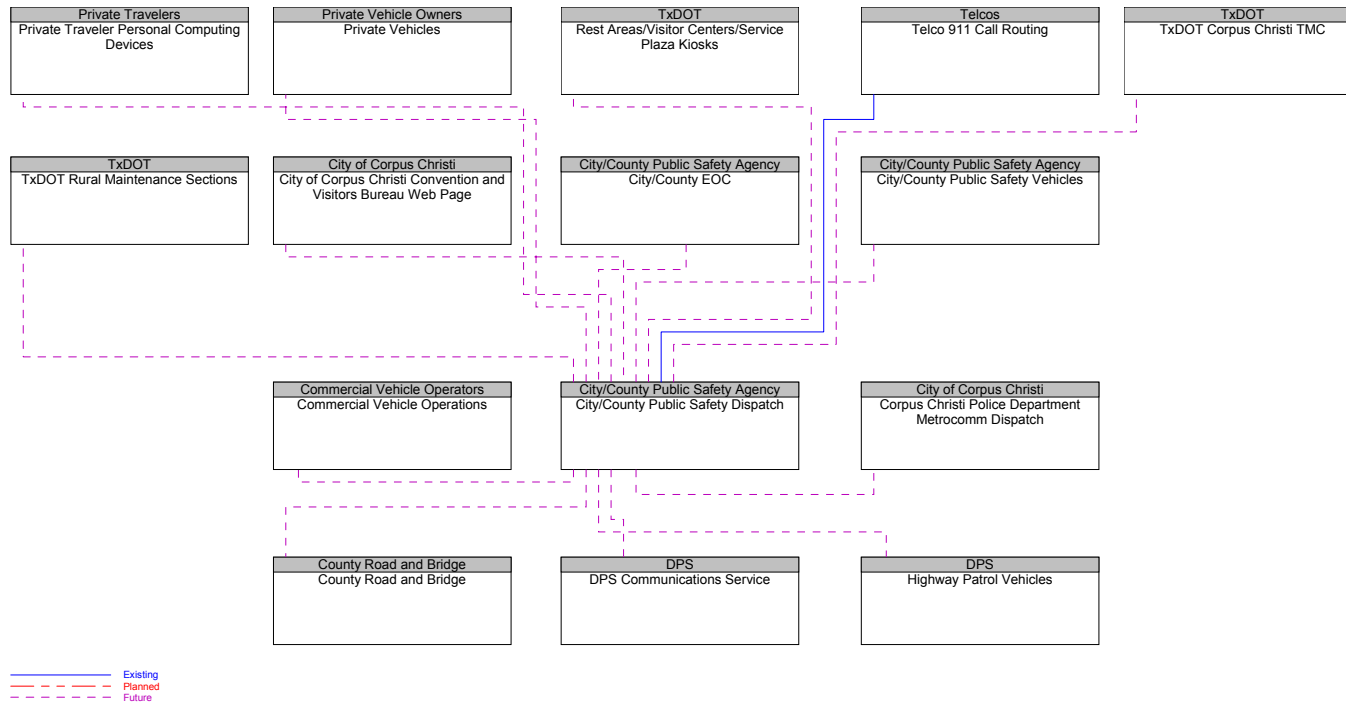
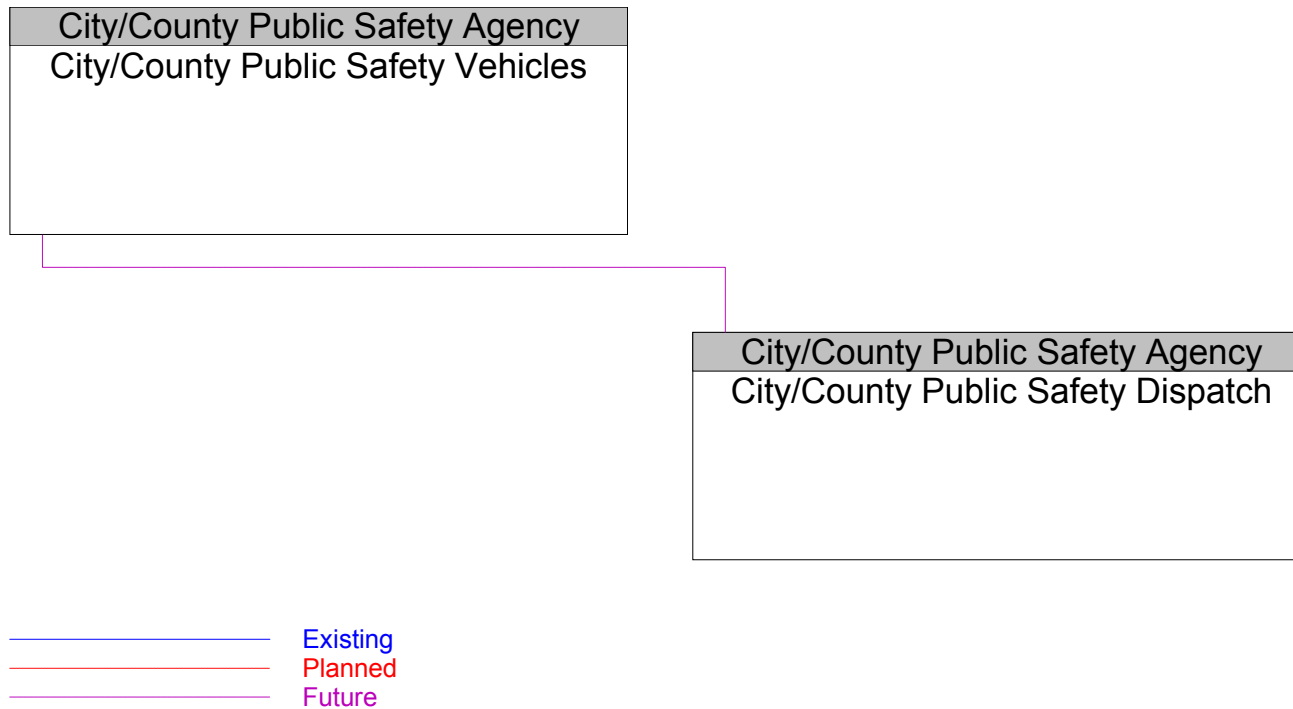
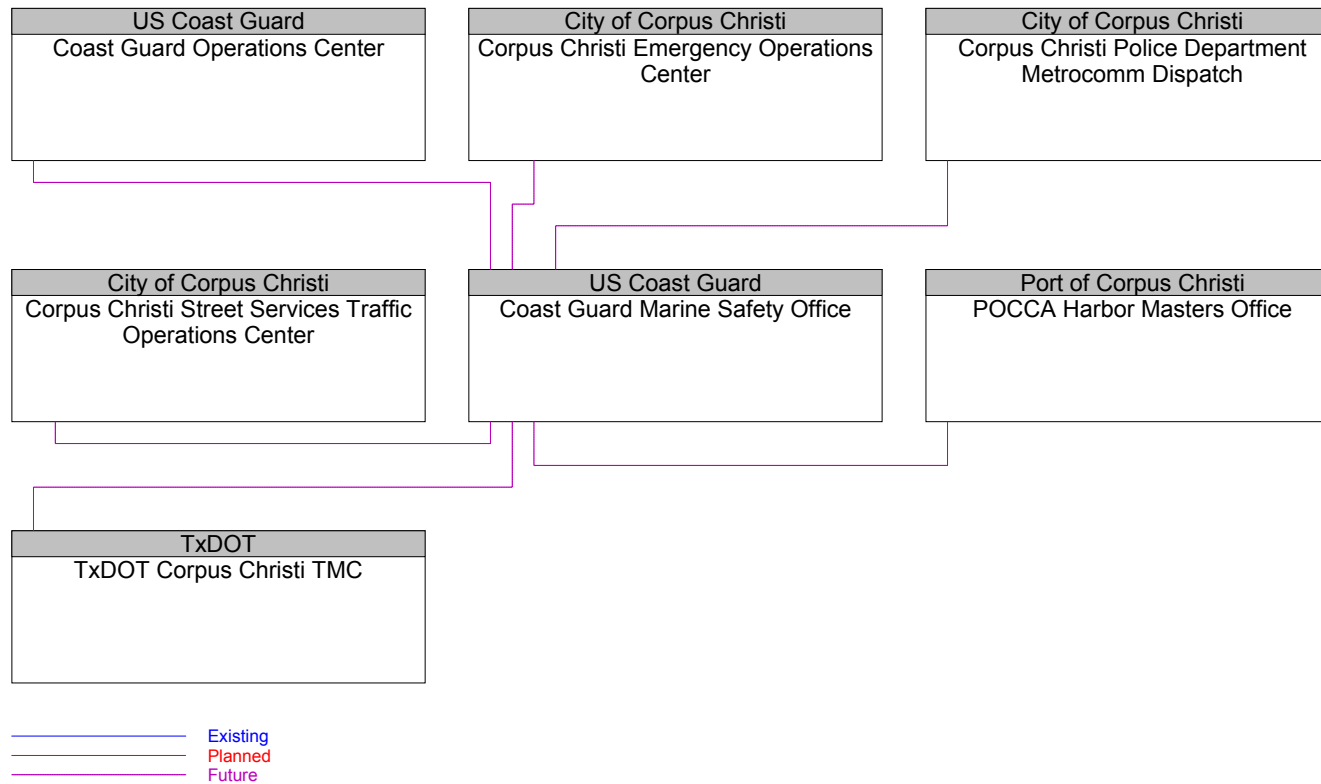


Figure B10 – City/County Public Safety Vehicles Interfaces

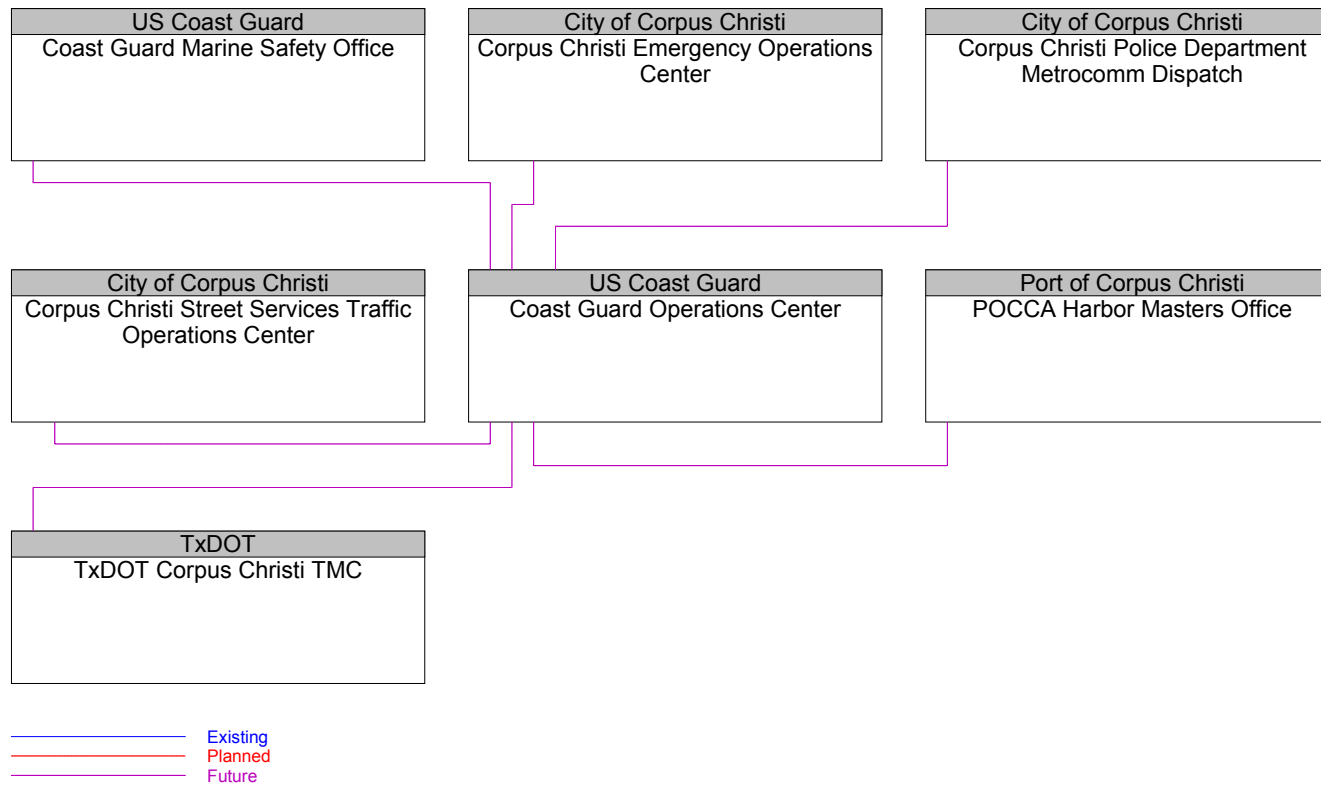




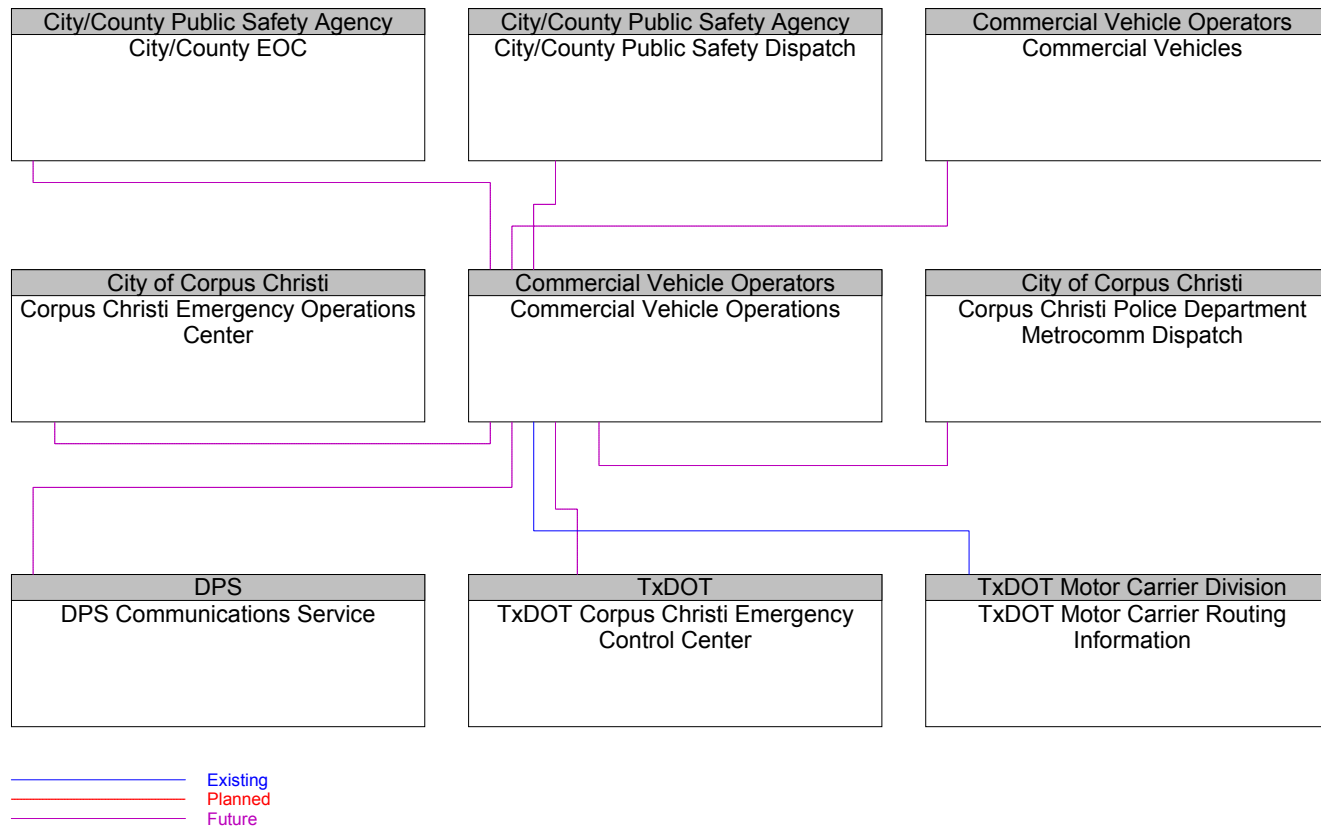
**Figure B11 – Coast Guard Marine Safety Office Interfaces**



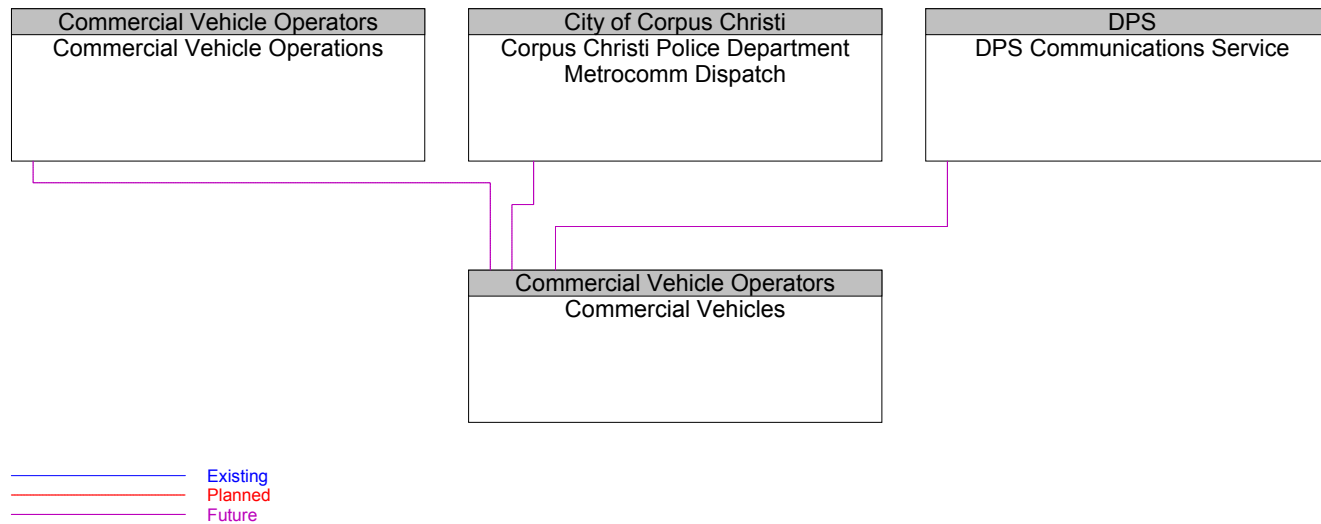
**Figure B12 – Coast Guard Operations Center Interfaces**



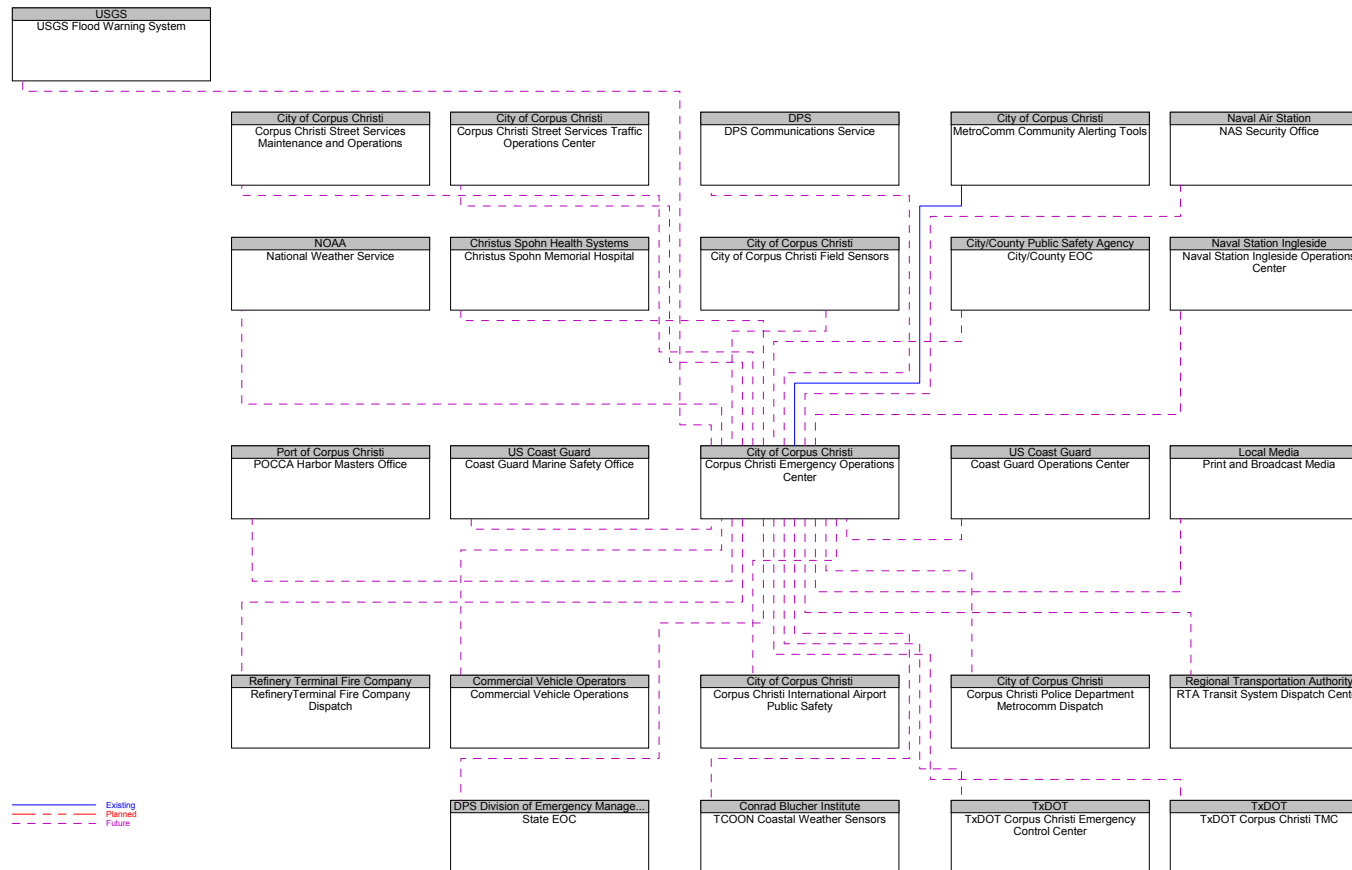
**Figure B13 – Commercial Vehicle Operations Interfaces**



**Figure B14 – Commercial Vehicles Interfaces**



**Figure B15 – Corpus Christi Emergency Operations Center Interfaces**



**Figure B16 – Corpus Christi Fire Vehicles Interfaces**

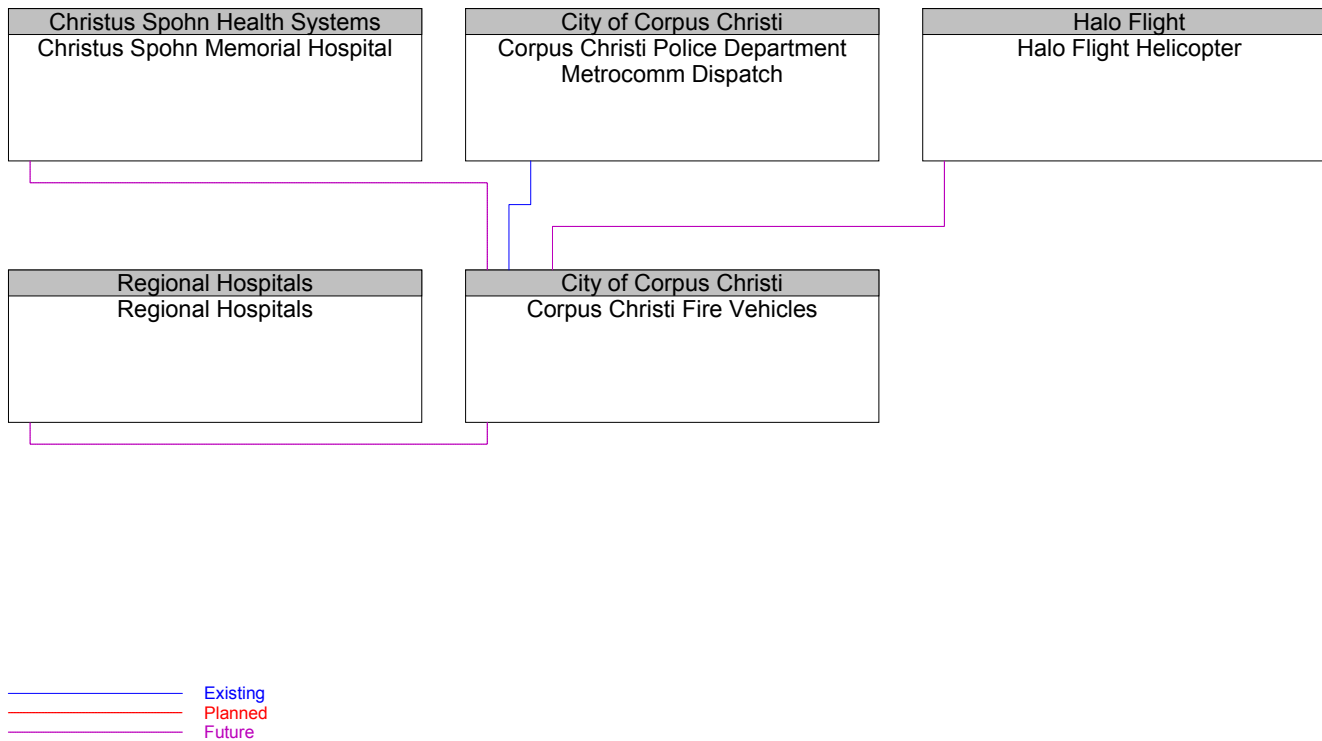
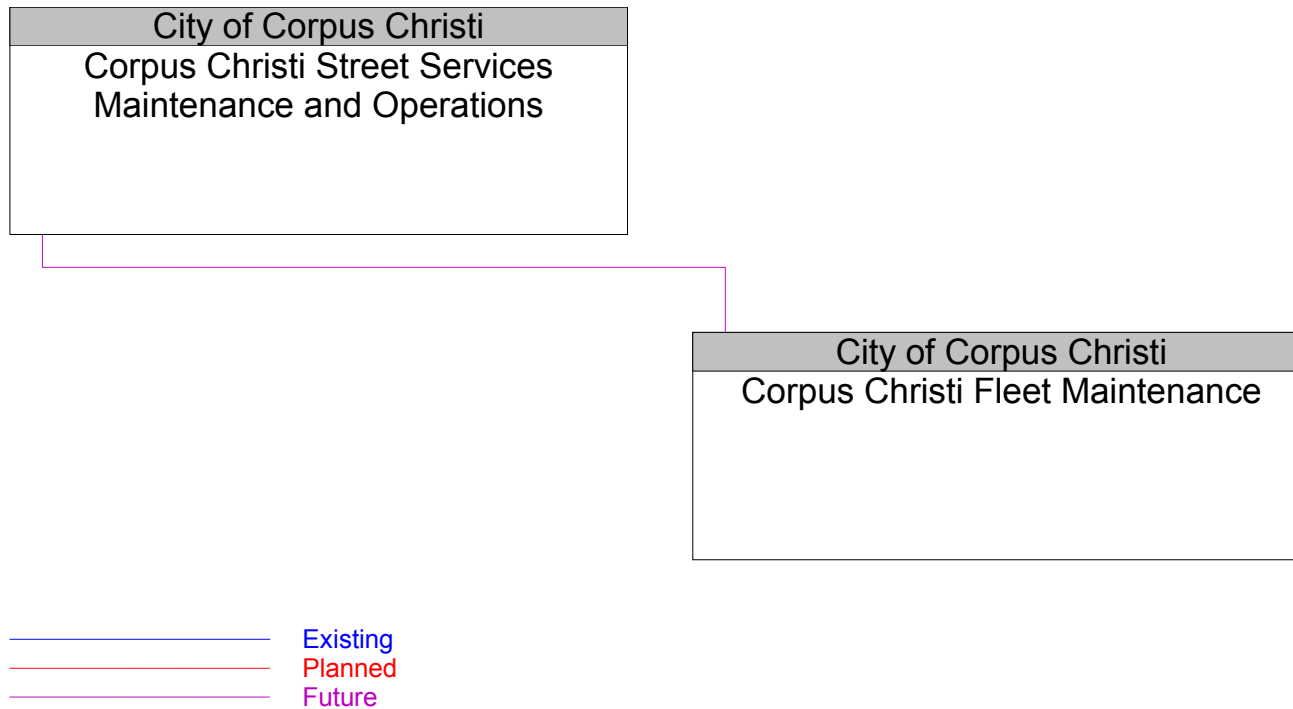
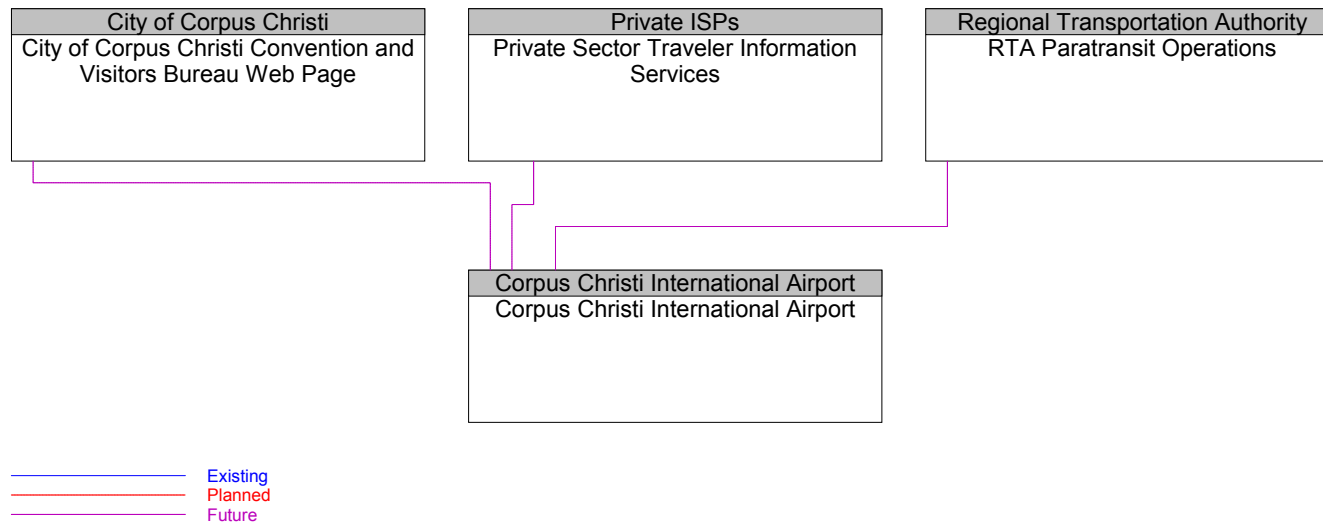


Figure B17 – Corpus Christi Fleet Maintenance Interfaces

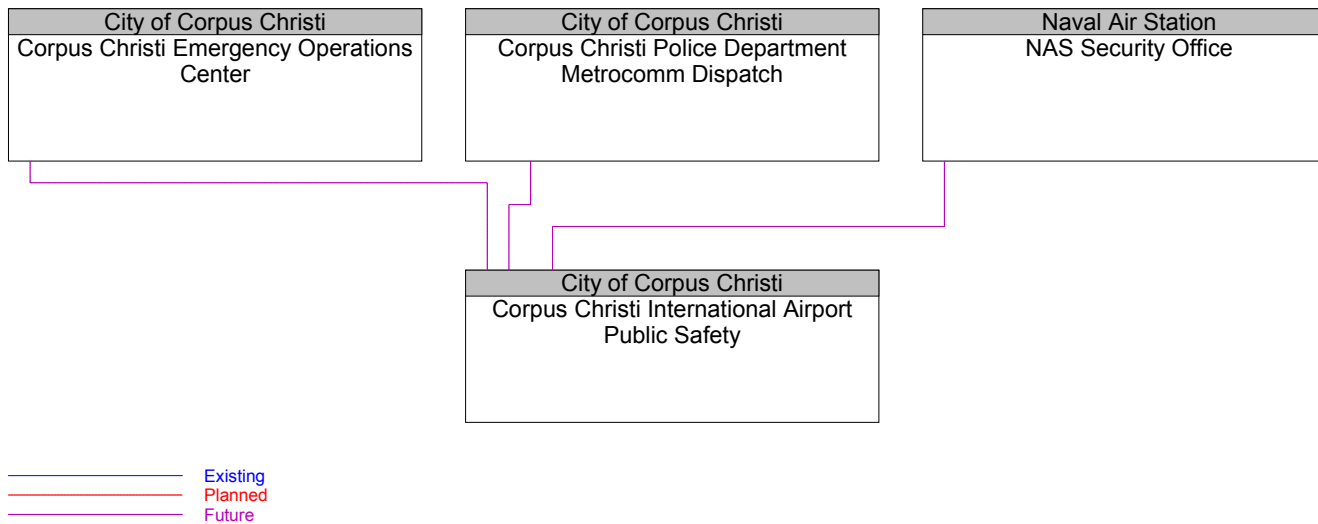


**Figure B18 – Corpus Christi International Airport Interfaces**

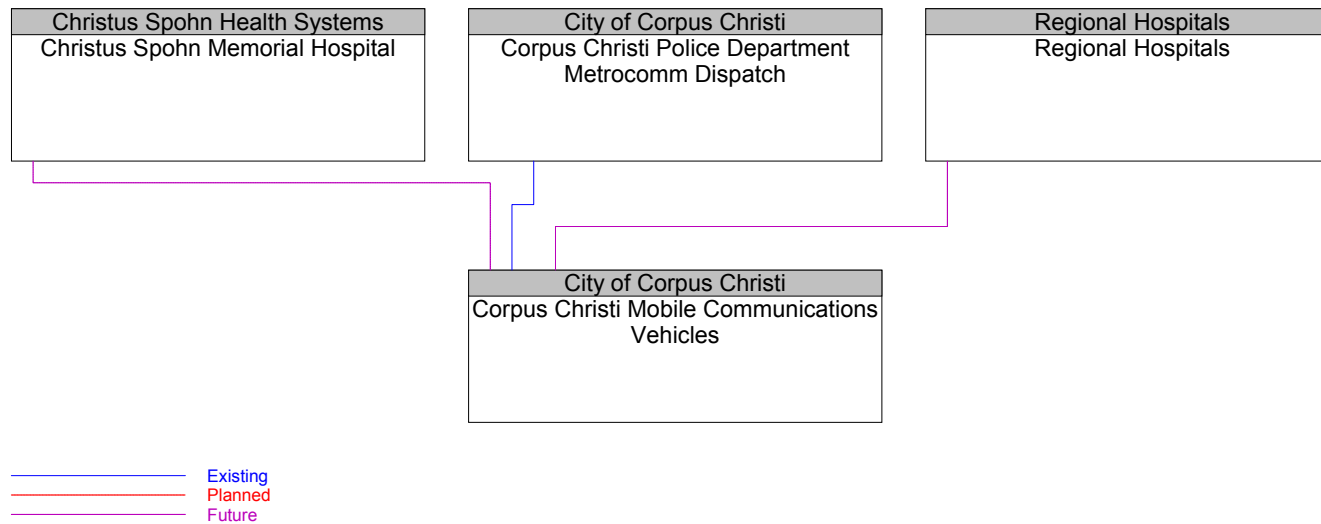




**Figure B19 – Corpus Christi International Airport Public Safety Interfaces**



**Figure B20 – Corpus Christi Mobile Communications Vehicles Interfaces**



**Figure B21 – Corpus Christi MPO Office Interfaces**

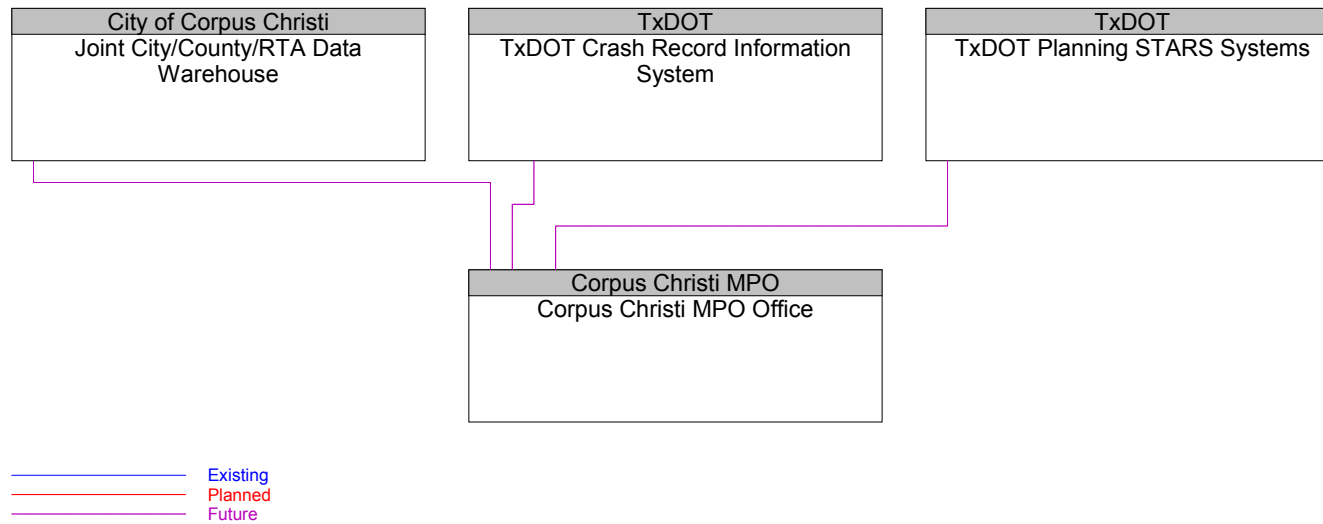
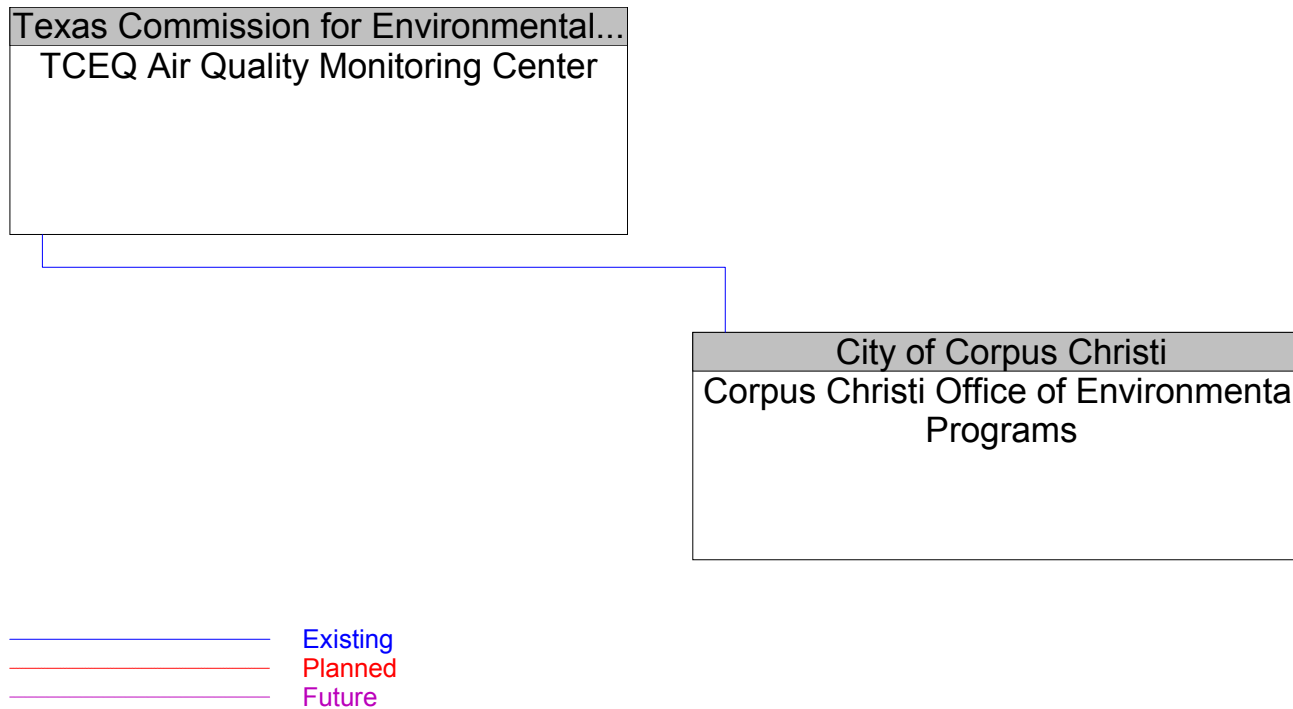
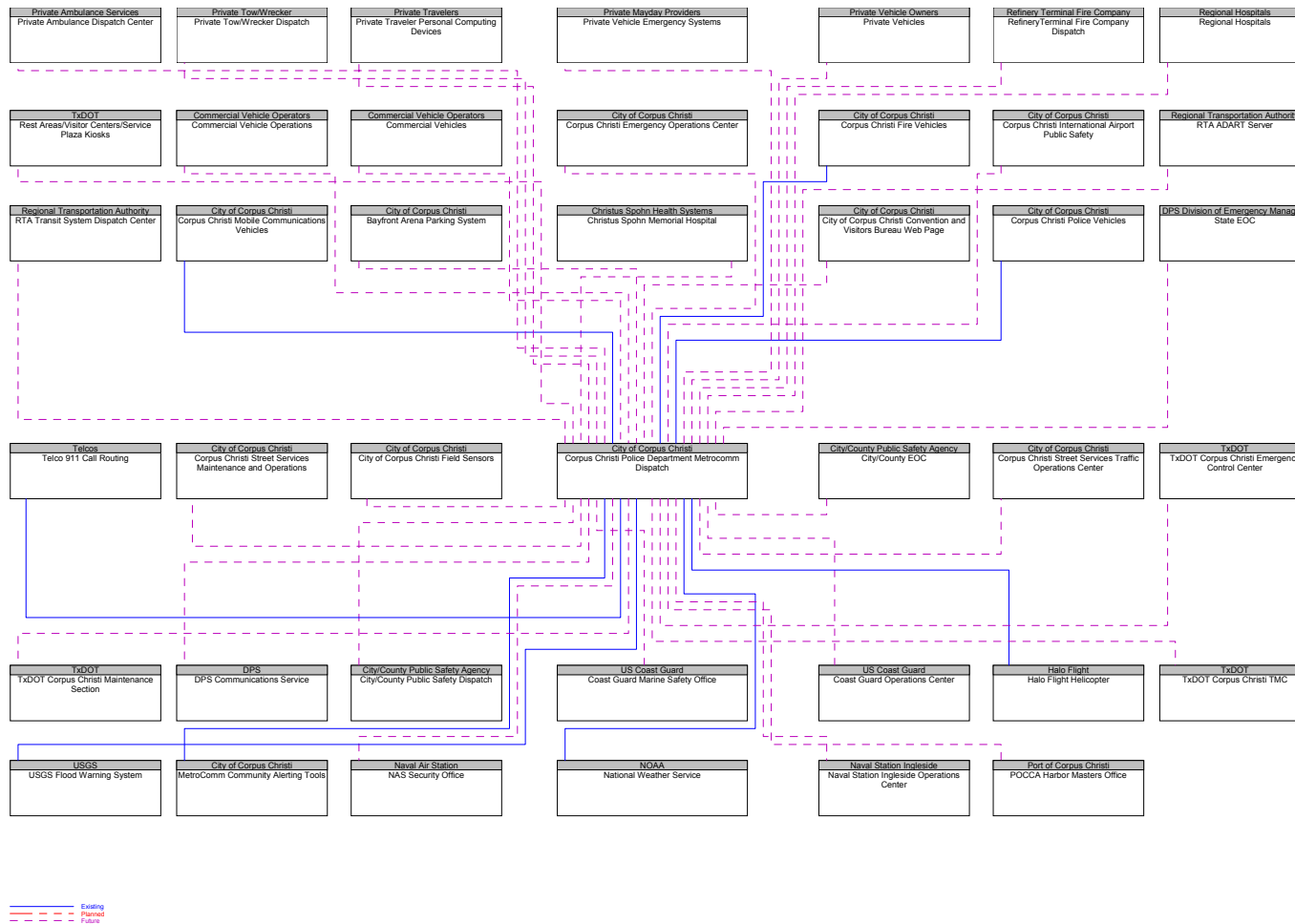


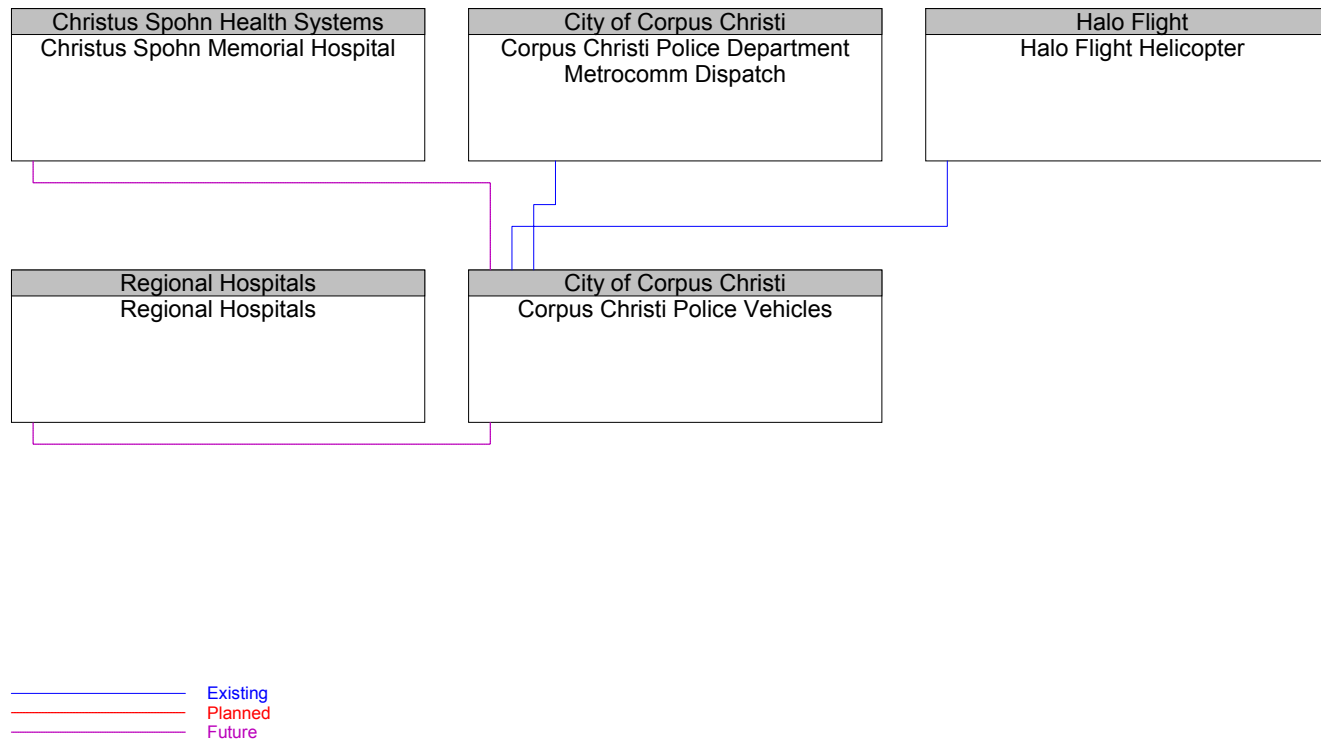
Figure B22 – Corpus Christi Office of Environmental Programs Interfaces



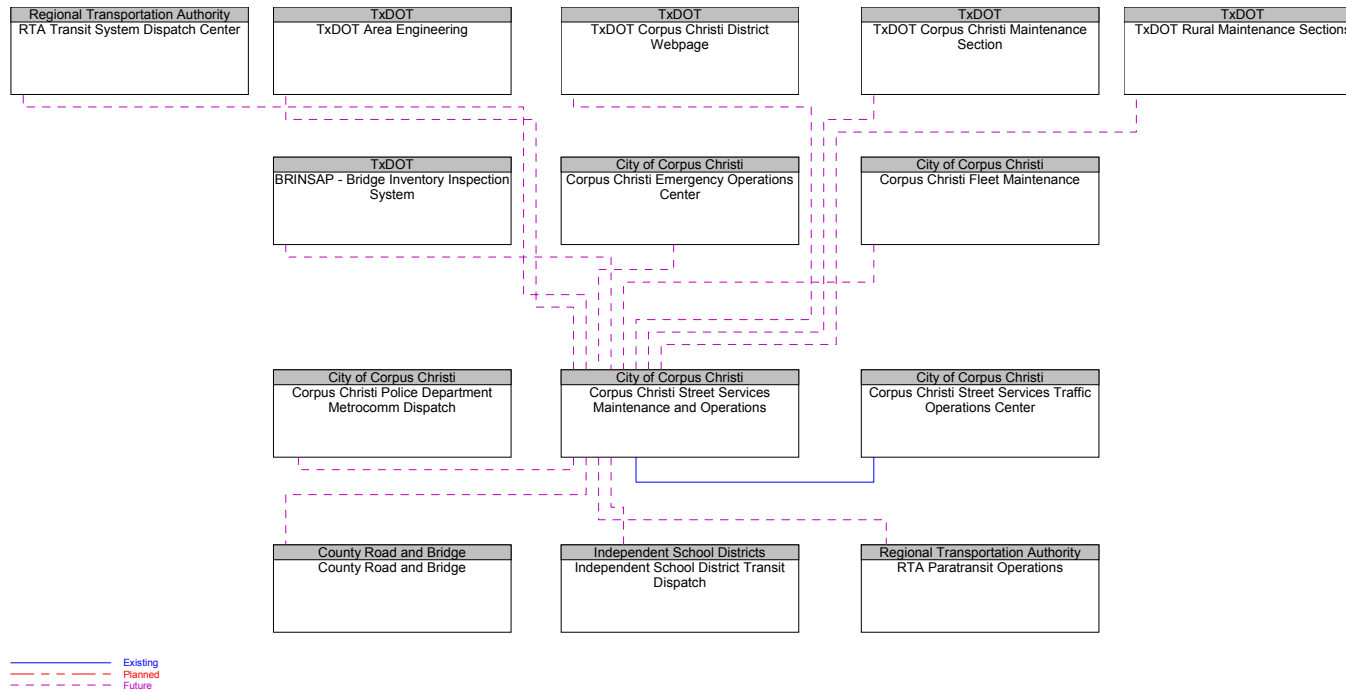
**Figure B23 – Corpus Christi Police Department Metrocomm Dispatch Interfaces**



**Figure B24 – Corpus Christi Police Vehicles Interfaces**



**Figure B25 – Corpus Christi Street Services Maintenance and Operations Interfaces**



**Figure B26 – Corpus Christi Street Services Traffic Operations Center Interfaces**

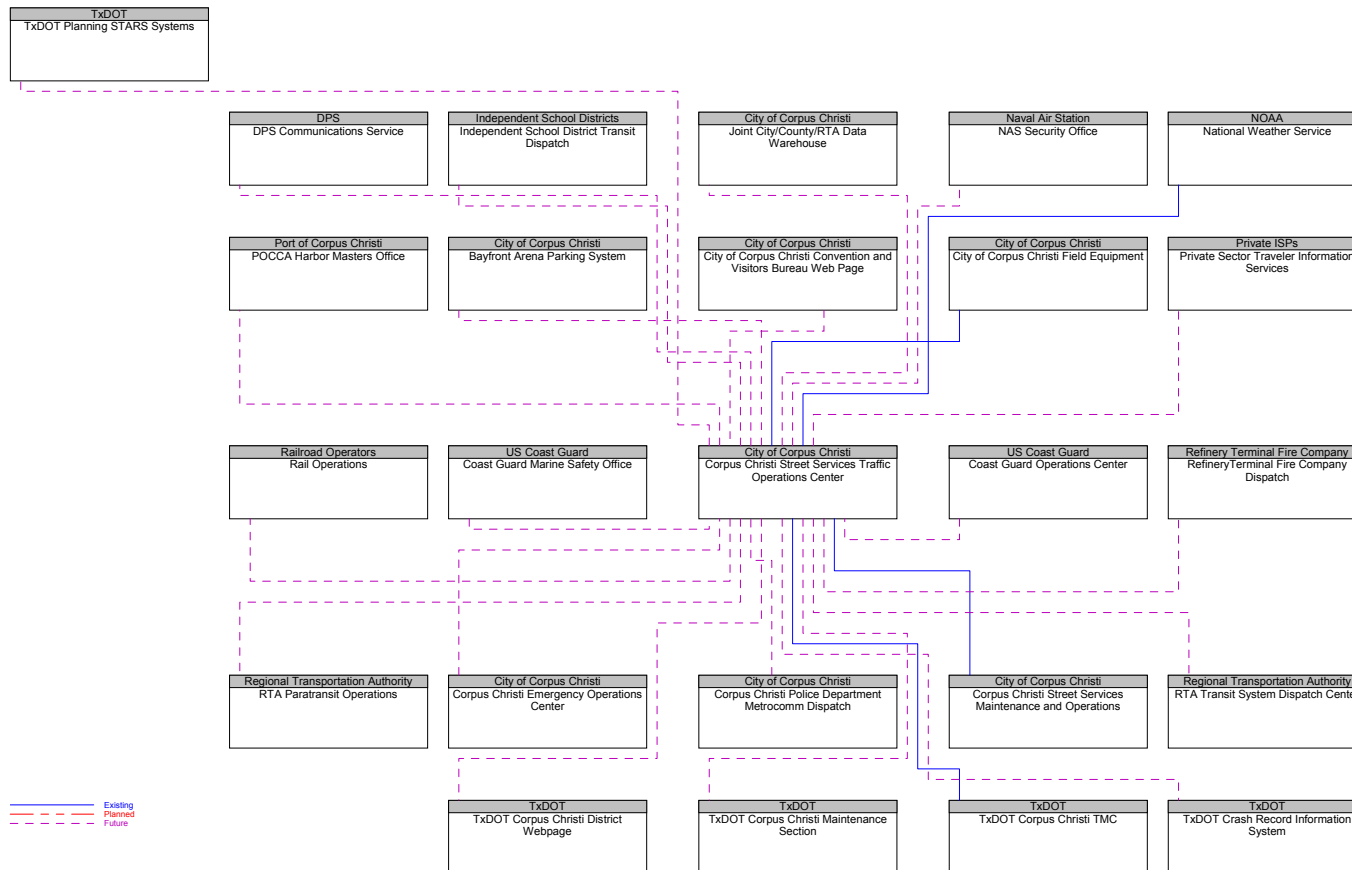
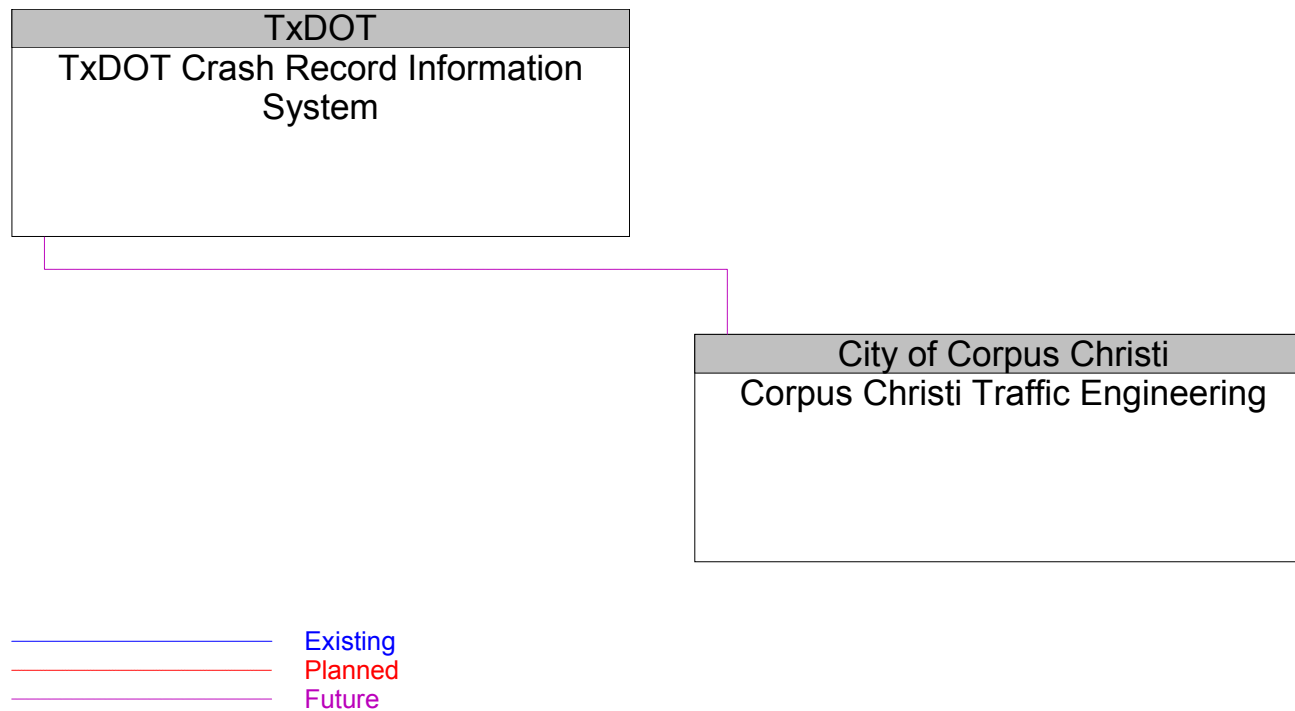
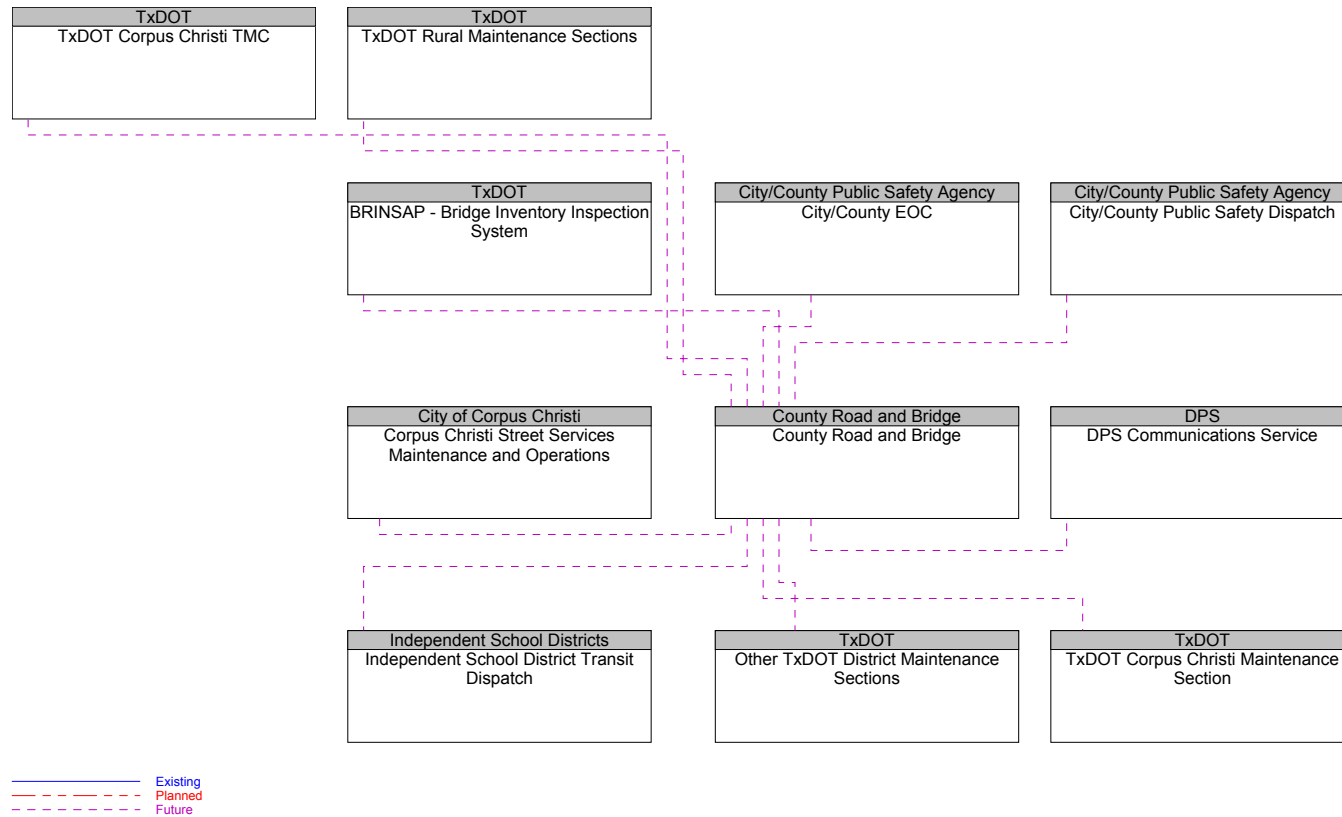




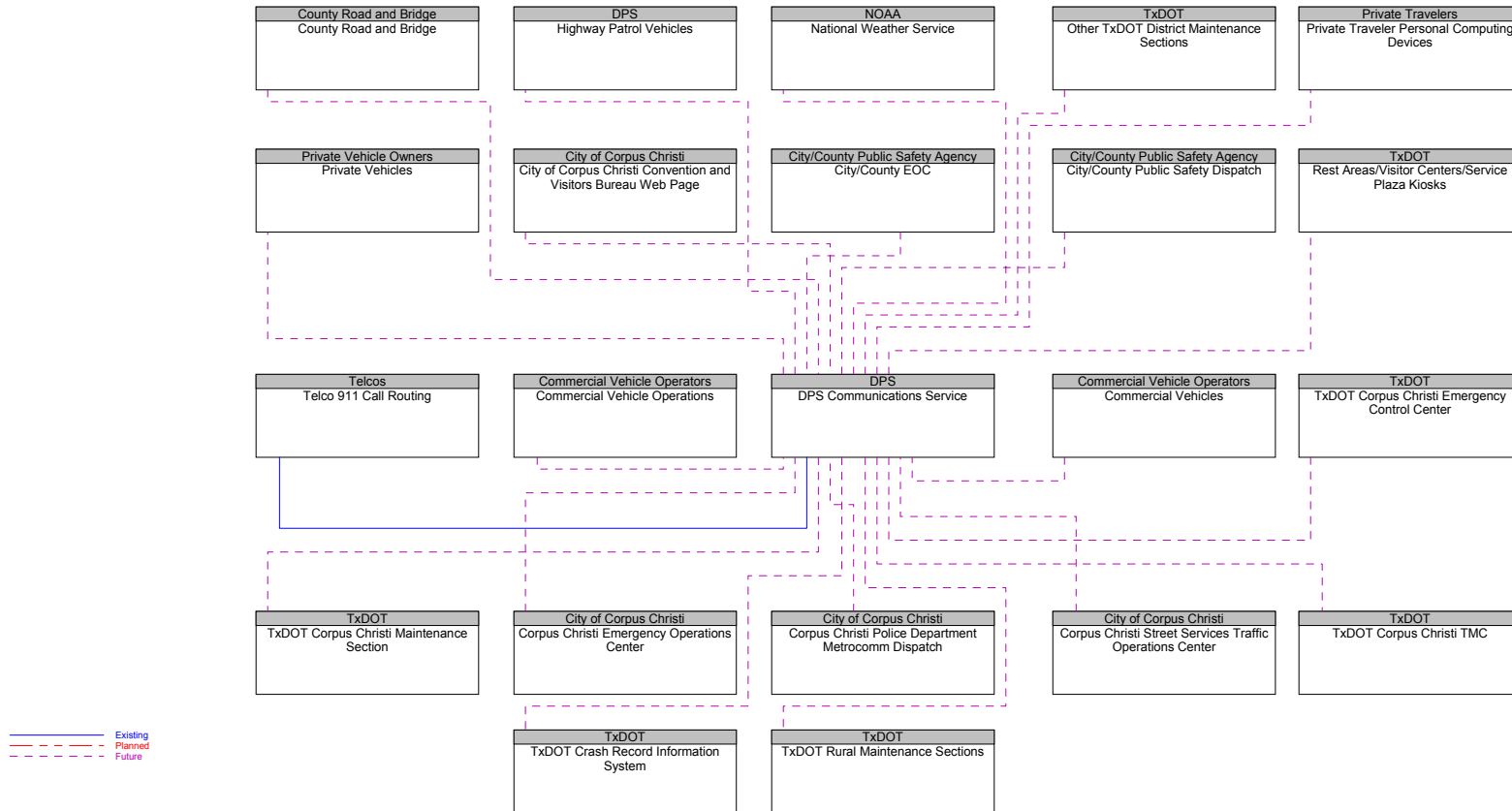
Figure B27 – Corpus Christi Traffic Engineering Interfaces



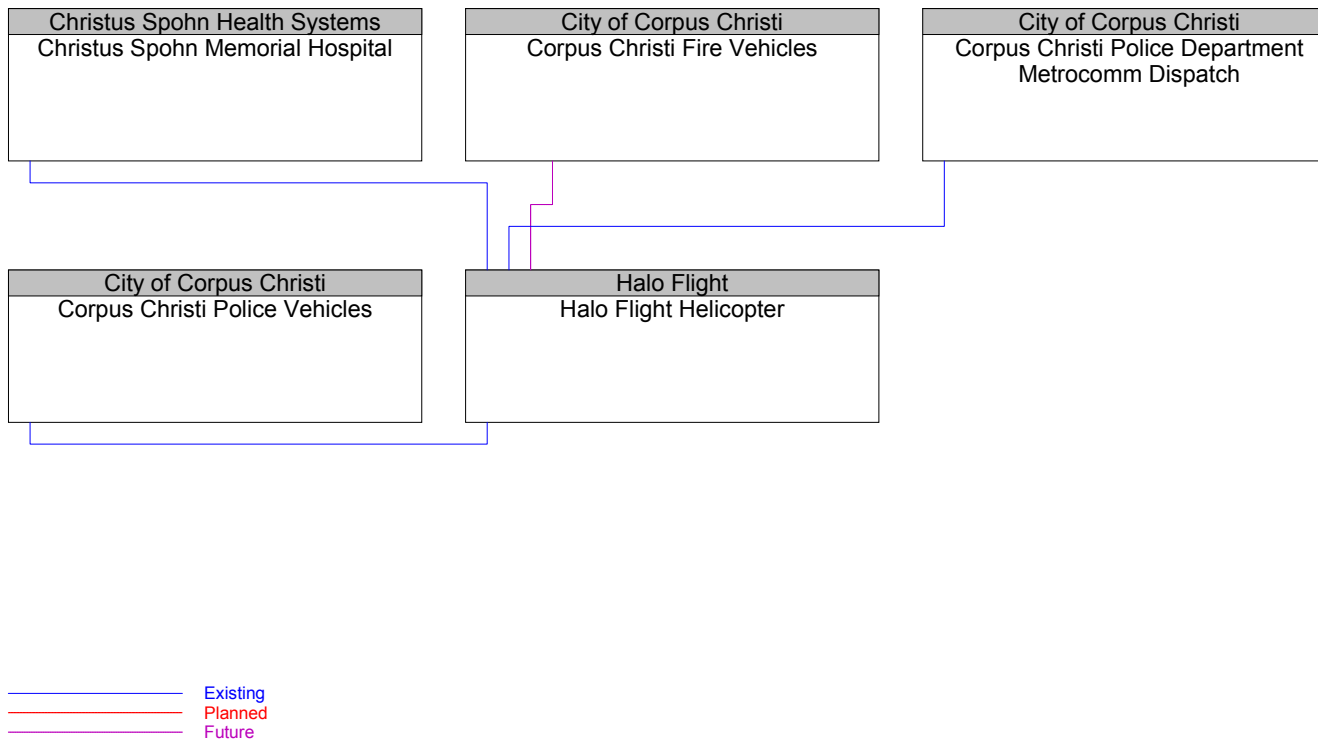
**Figure B28 – County Road and Bridge Interfaces**



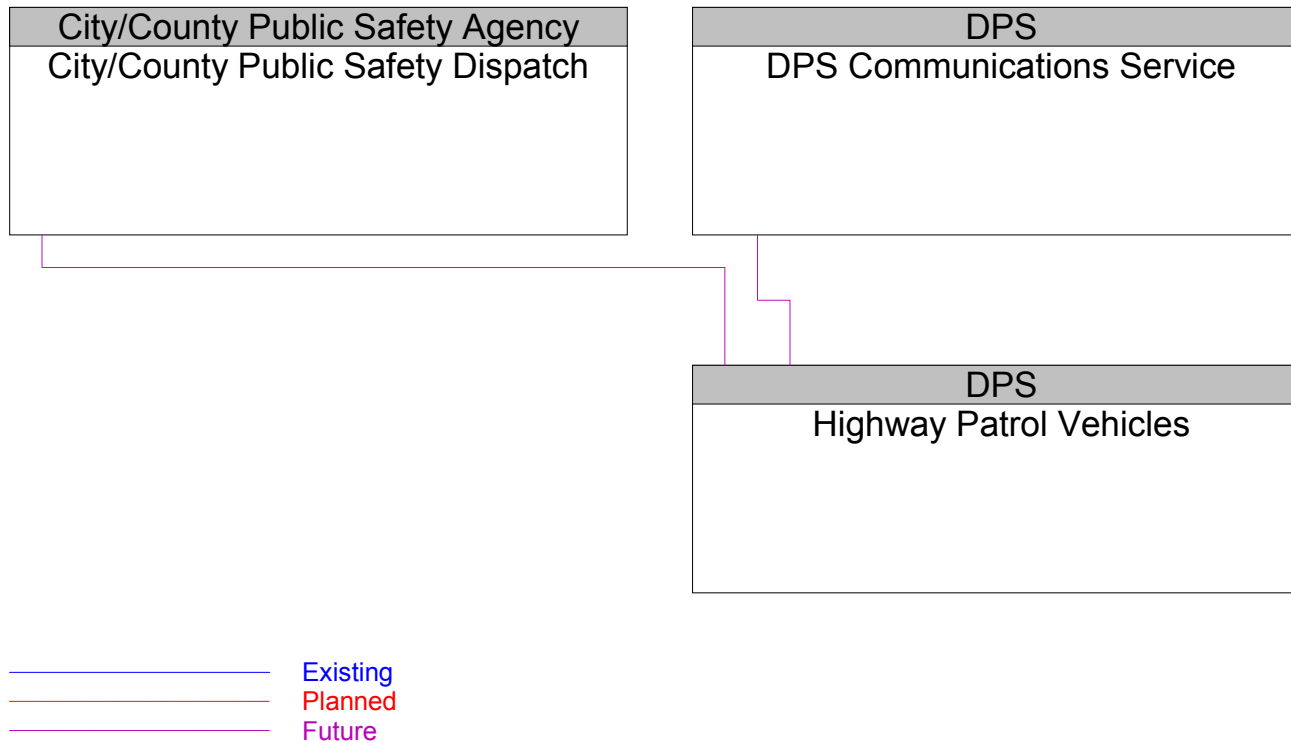
**Figure B29 – DPS Communications Service Interfaces**



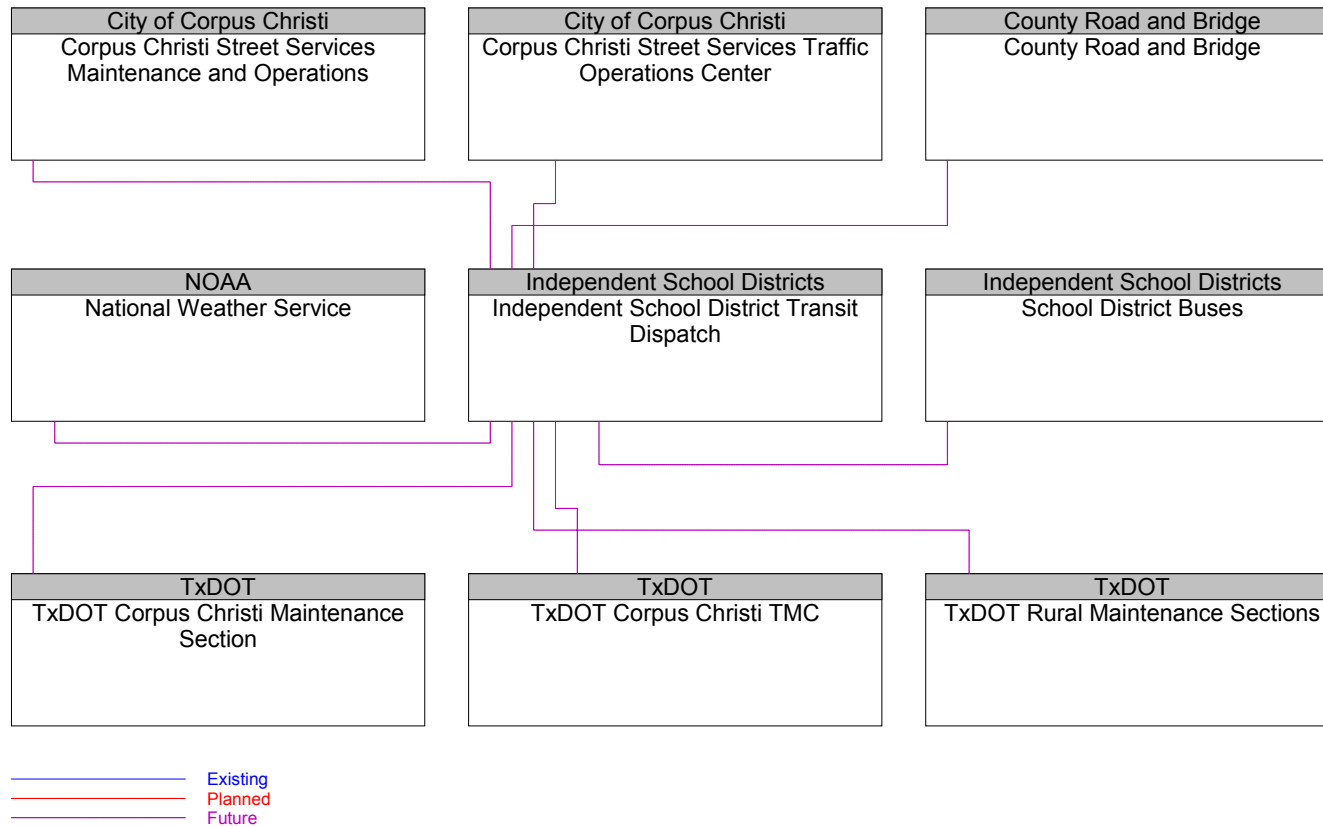
**Figure B30 – Halo Flight Helicopter Interfaces**



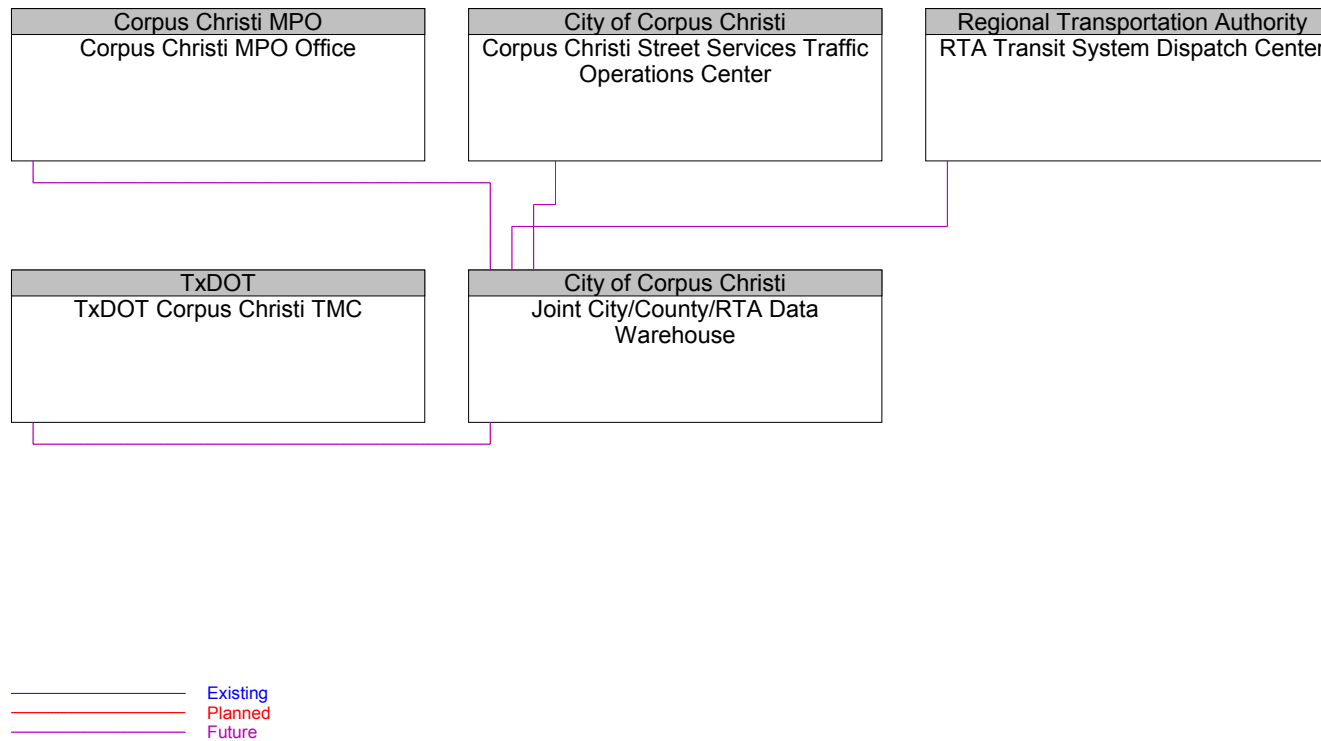
**Figure B31 – Highway Patrol Vehicles Interfaces**



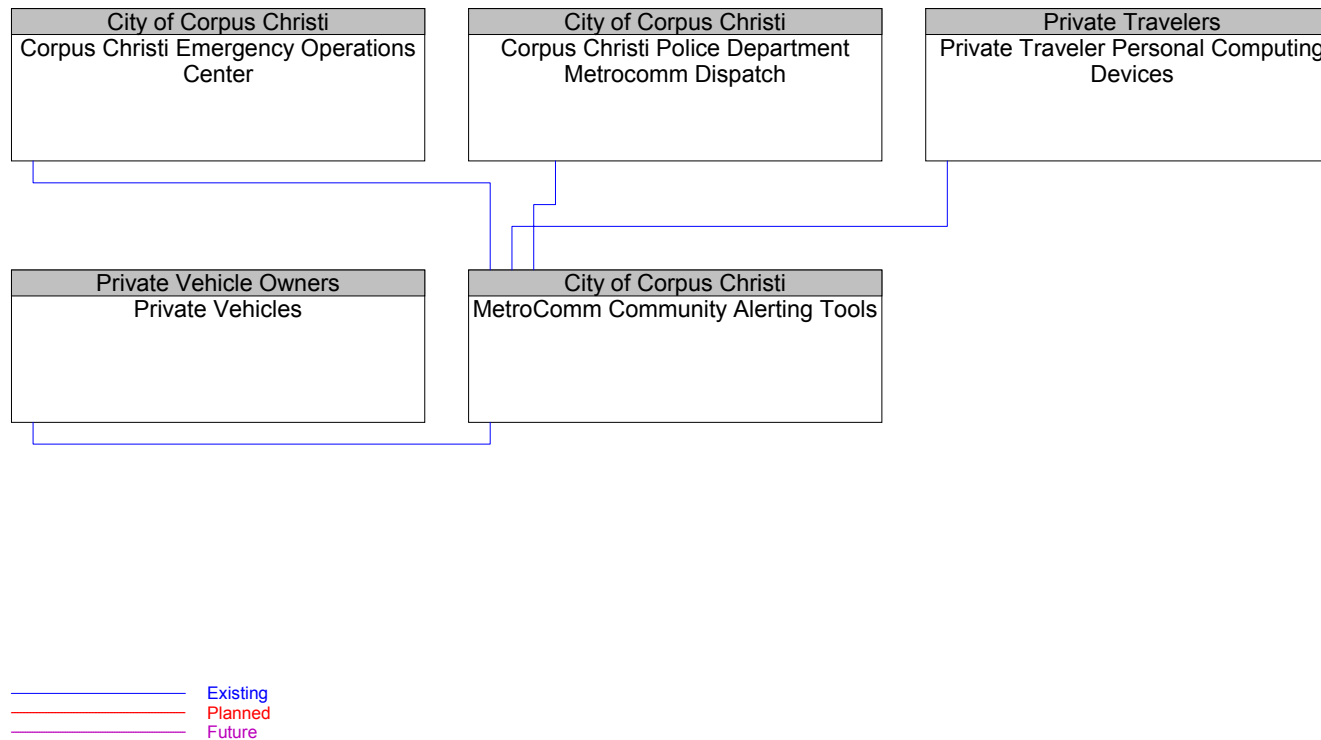
**Figure B32 – Independent School District Transit Dispatch Interfaces**



**Figure B33 – Joint City/County/RTA Data Warehouse Interfaces**

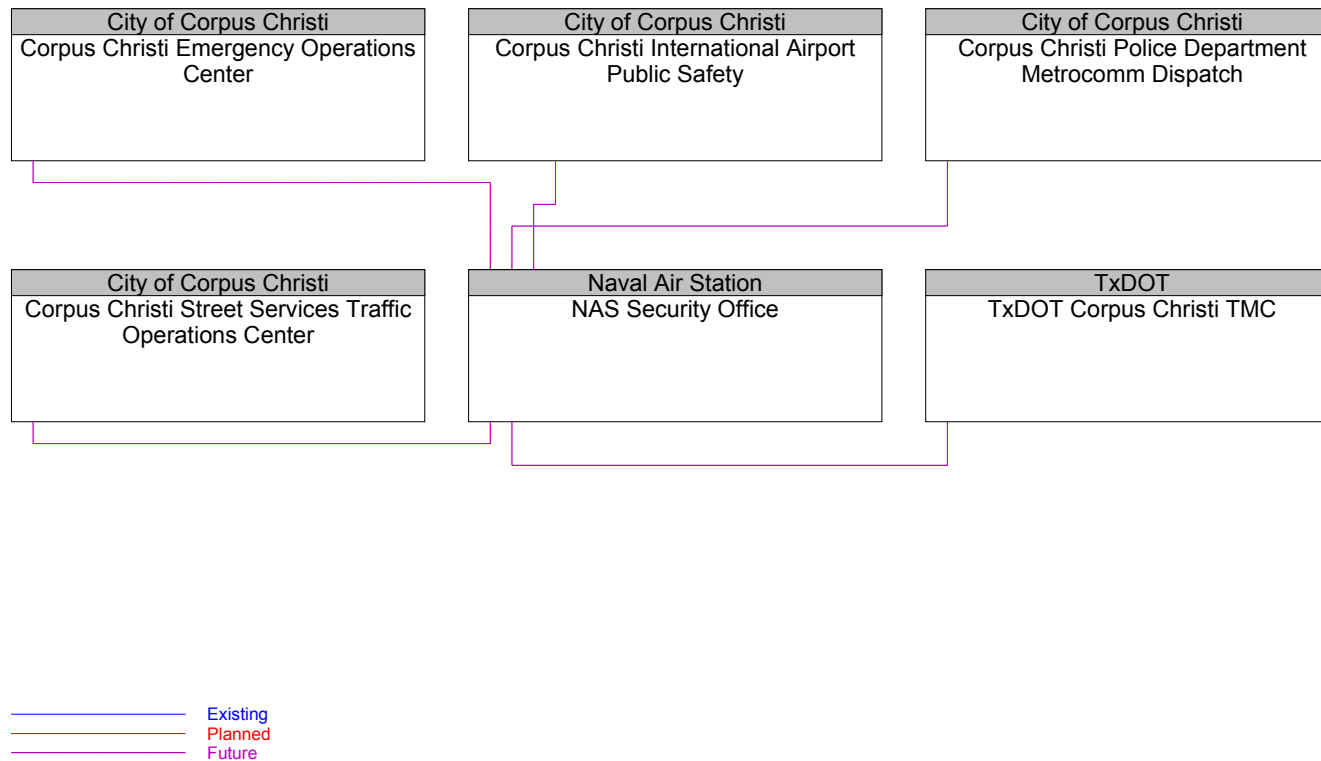


**Figure B34 – MetroComm Community Alerting Tools Interfaces**

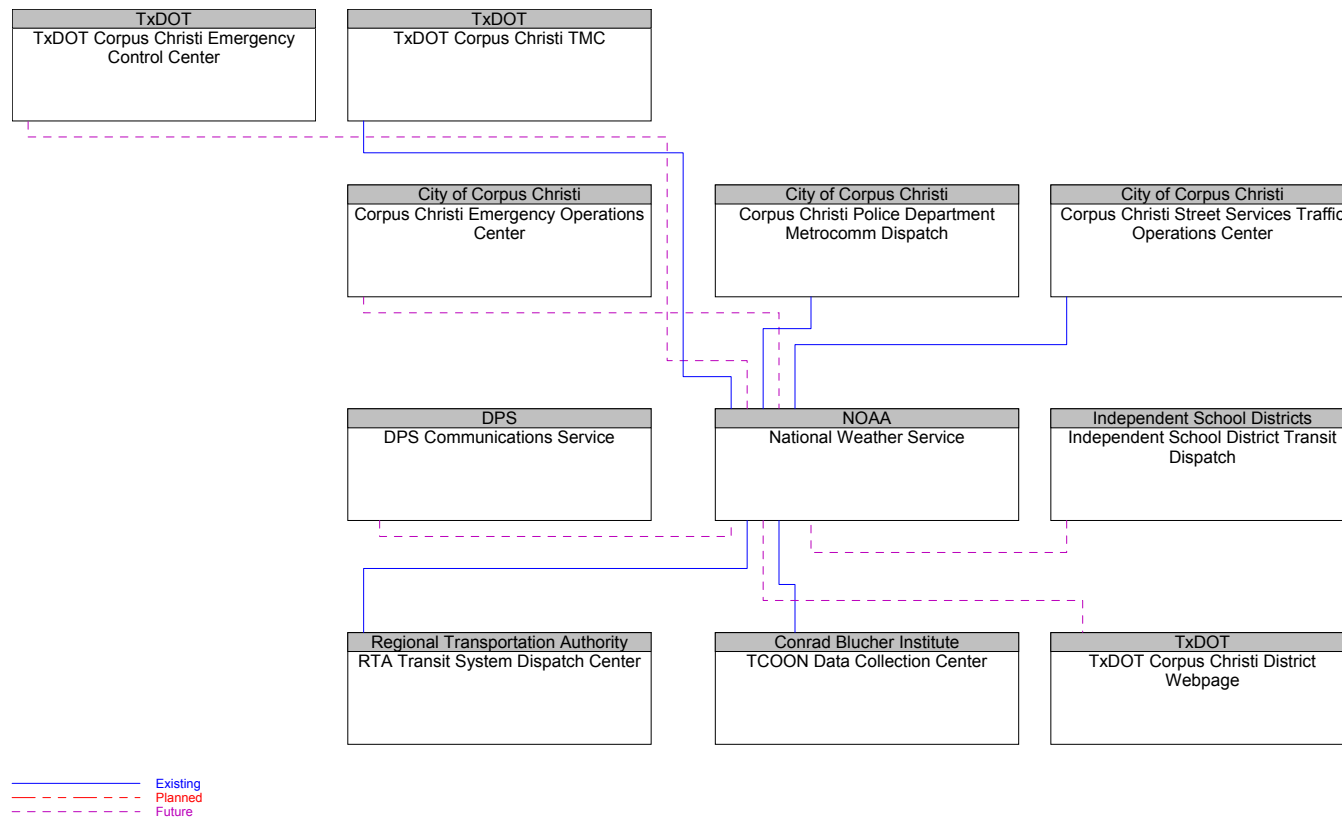




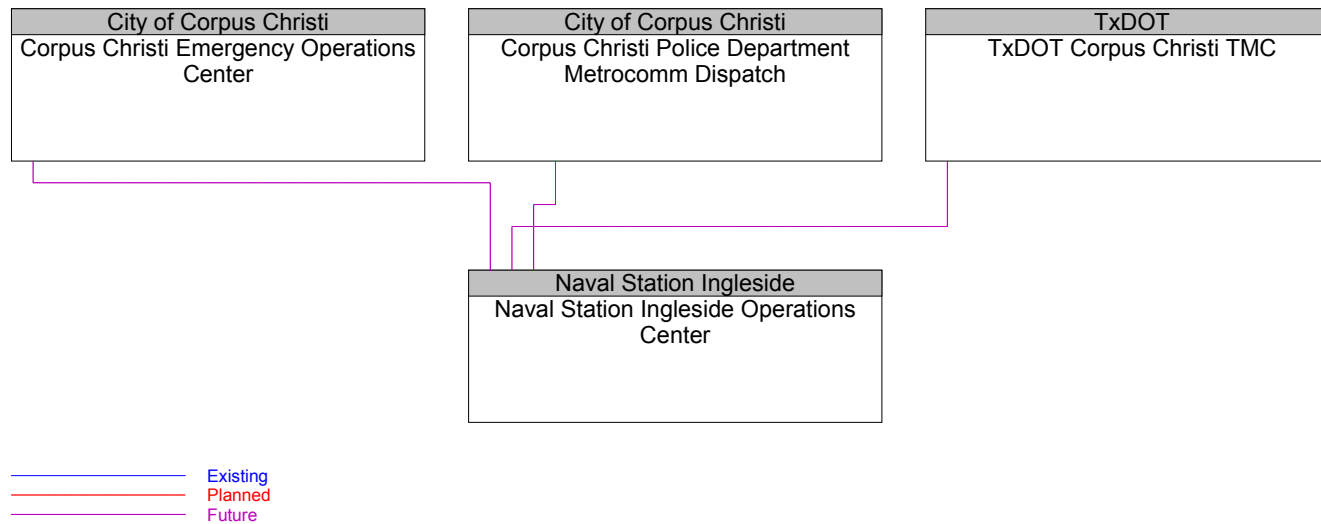
**Figure B35 – NAS Security Office Interfaces**



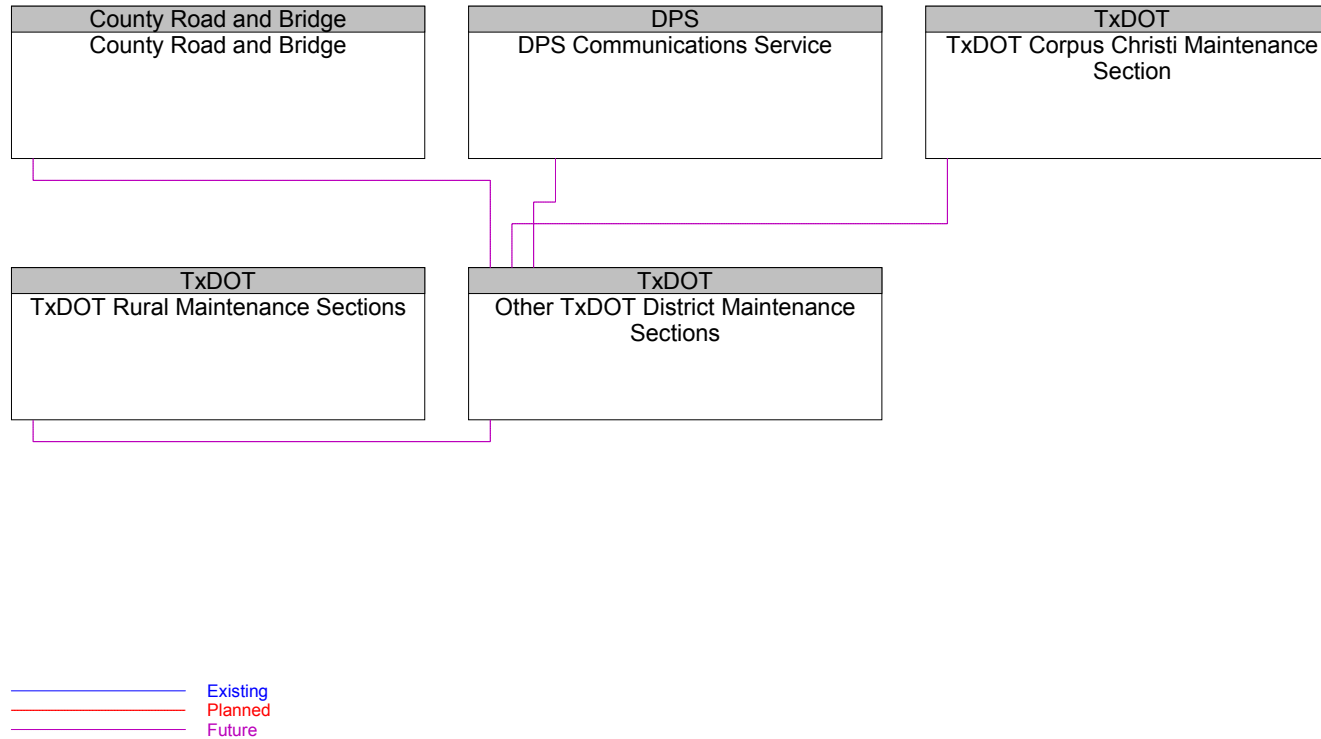
**Figure B36 – National Weather Service Interfaces**



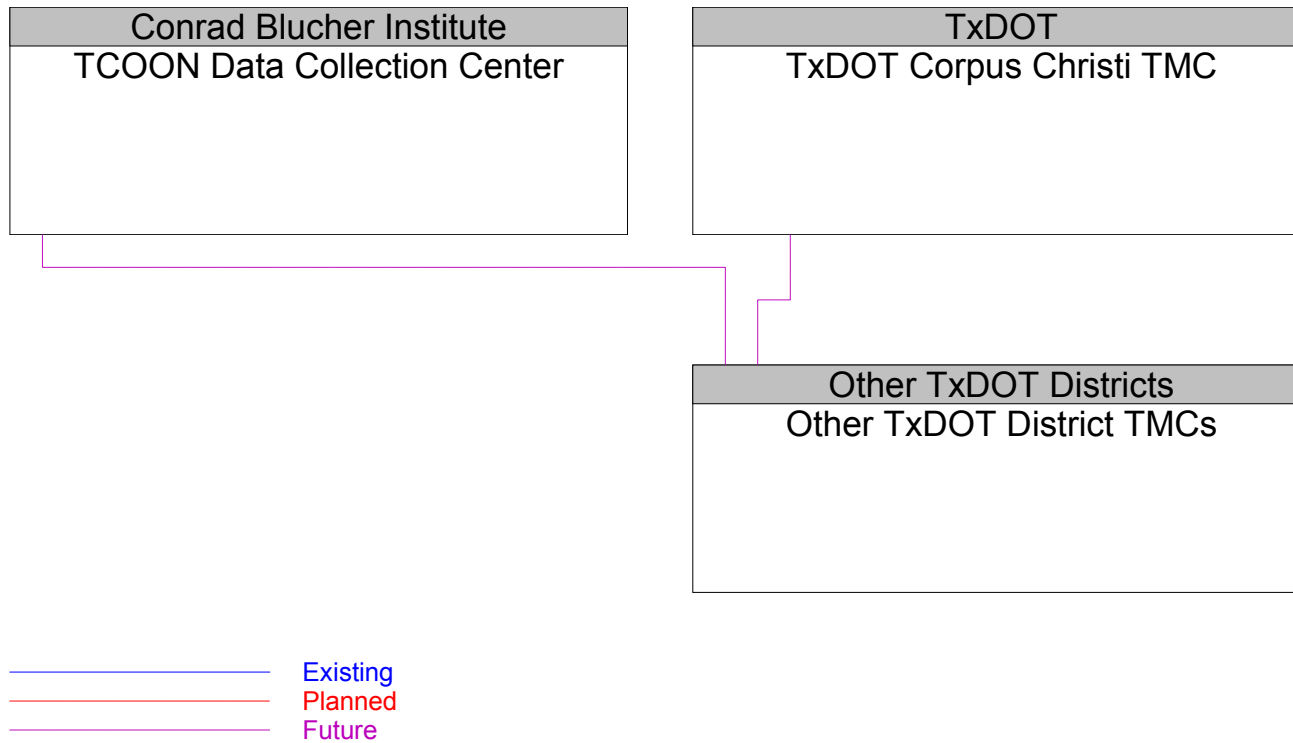
**Figure B37 – Naval Station Ingleside Operations Center Interfaces**



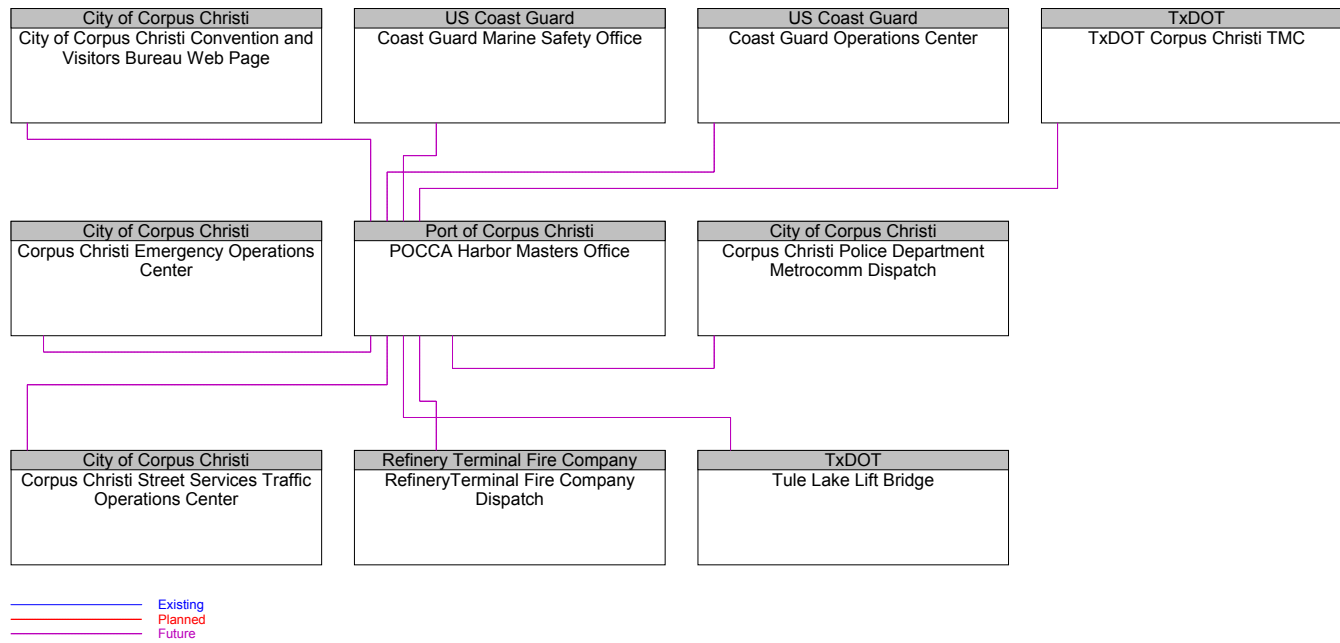
**Figure B38 – Other TxDOT District Maintenance Sections Interfaces**



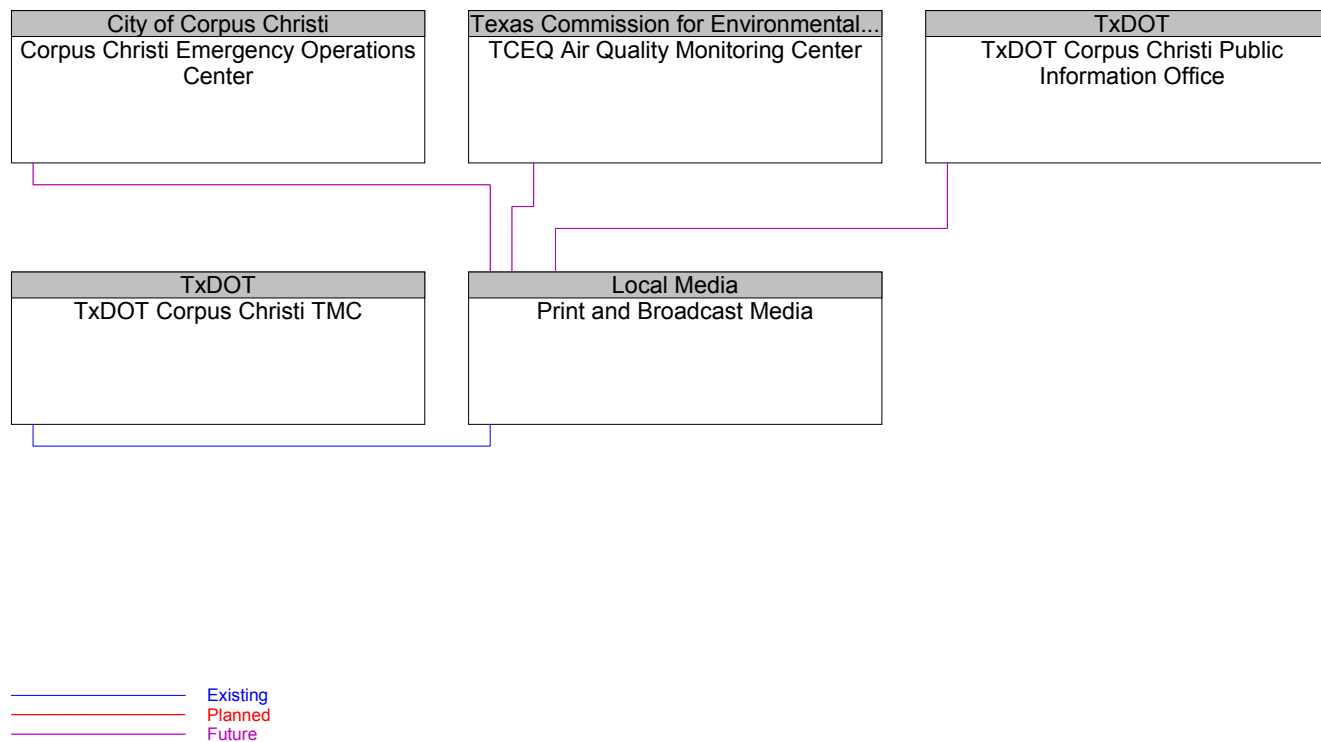
**Figure B39 – Other TxDOT District TMCs Interfaces**



**Figure B40 – POCCA Harbor Masters Office Interfaces**



**Figure B41 – Print and Broadcast Media Interfaces**



**Figure B42 – Private Ambulance Dispatch Center Interfaces**

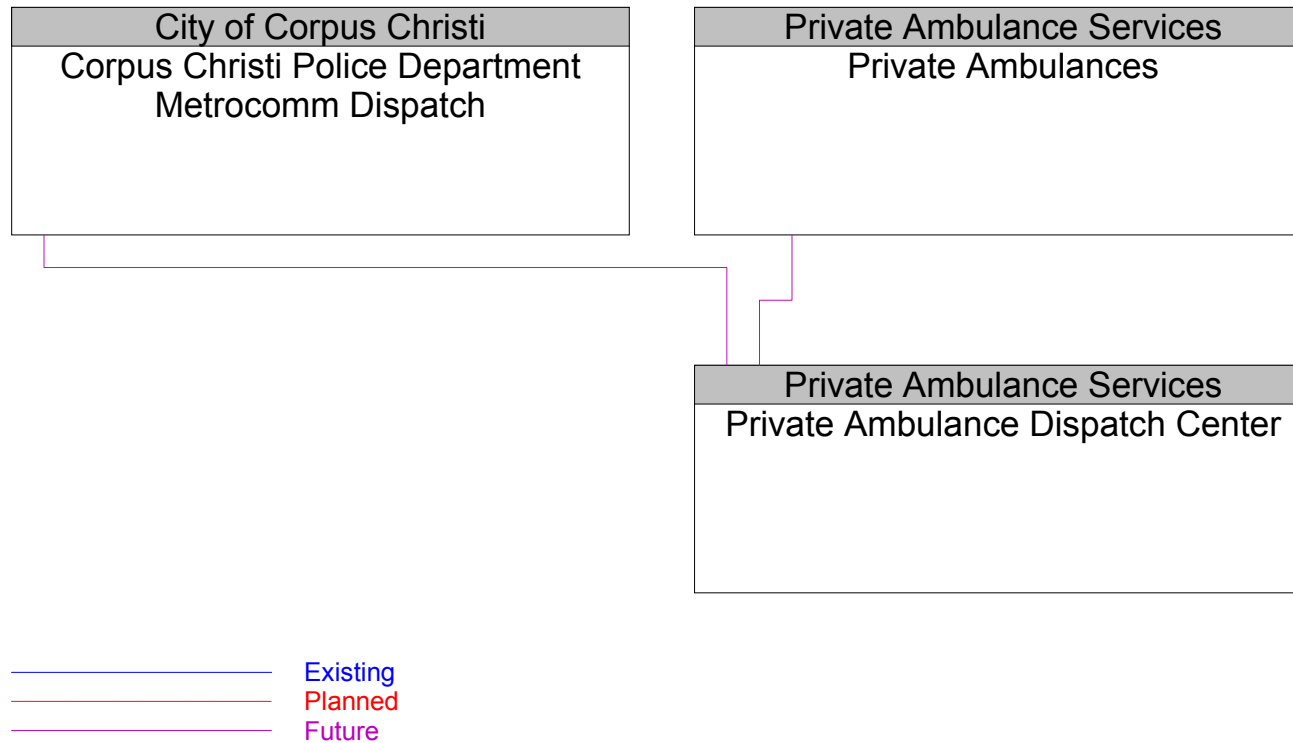
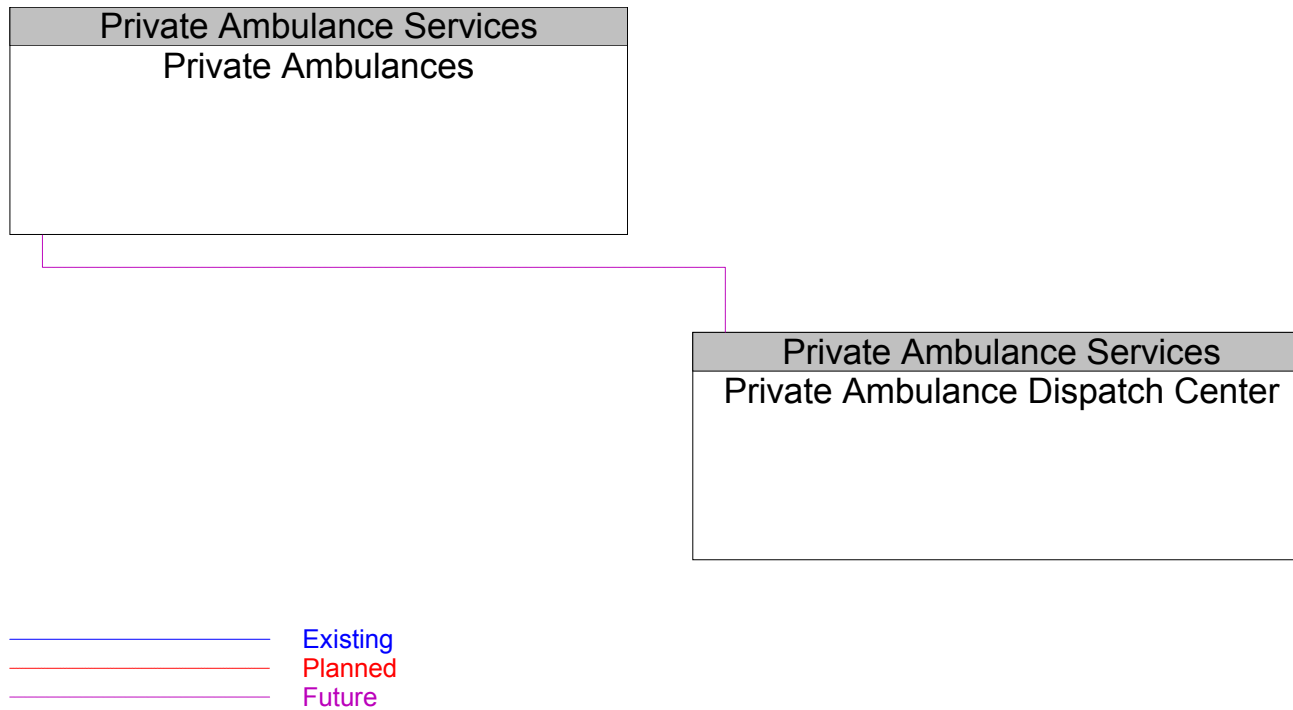




Figure B43 – Private Ambulances Interfaces



**Figure B44 – Private Sector Traveler Information Services Interfaces**

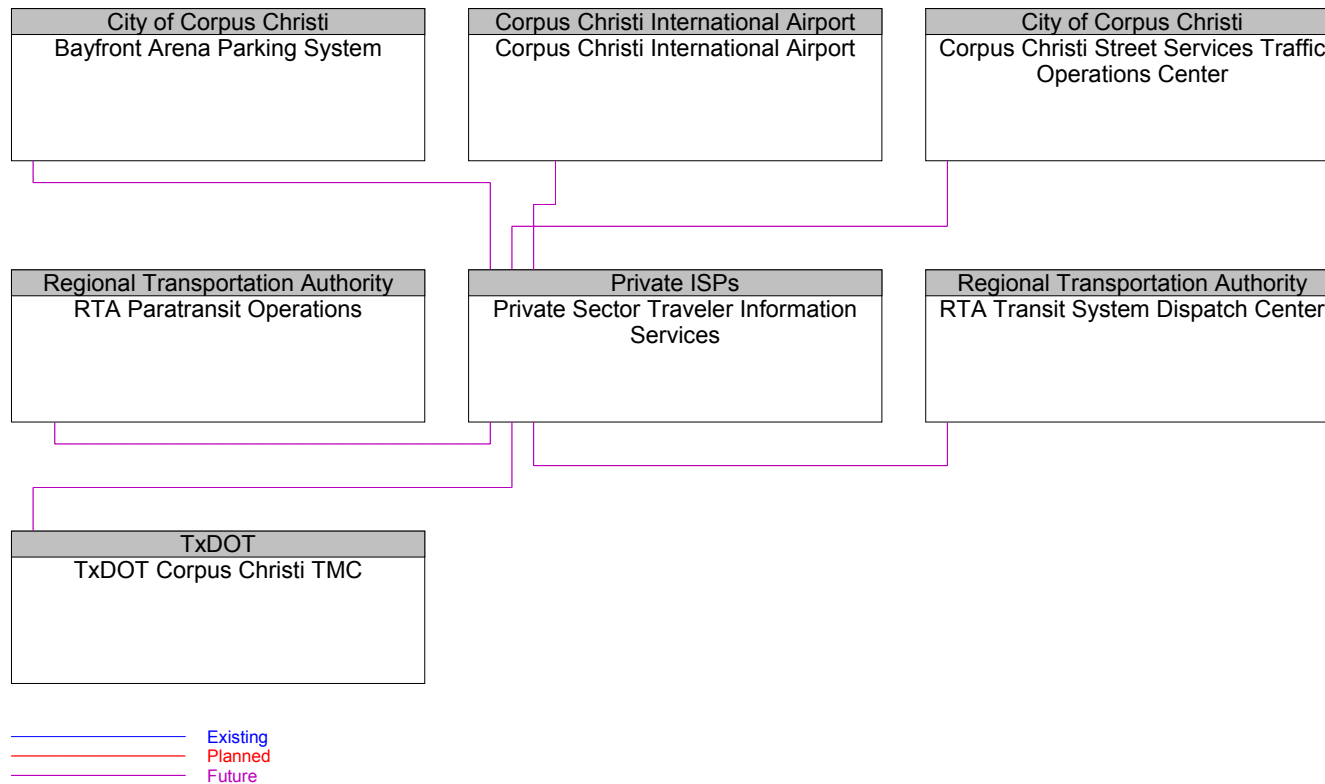
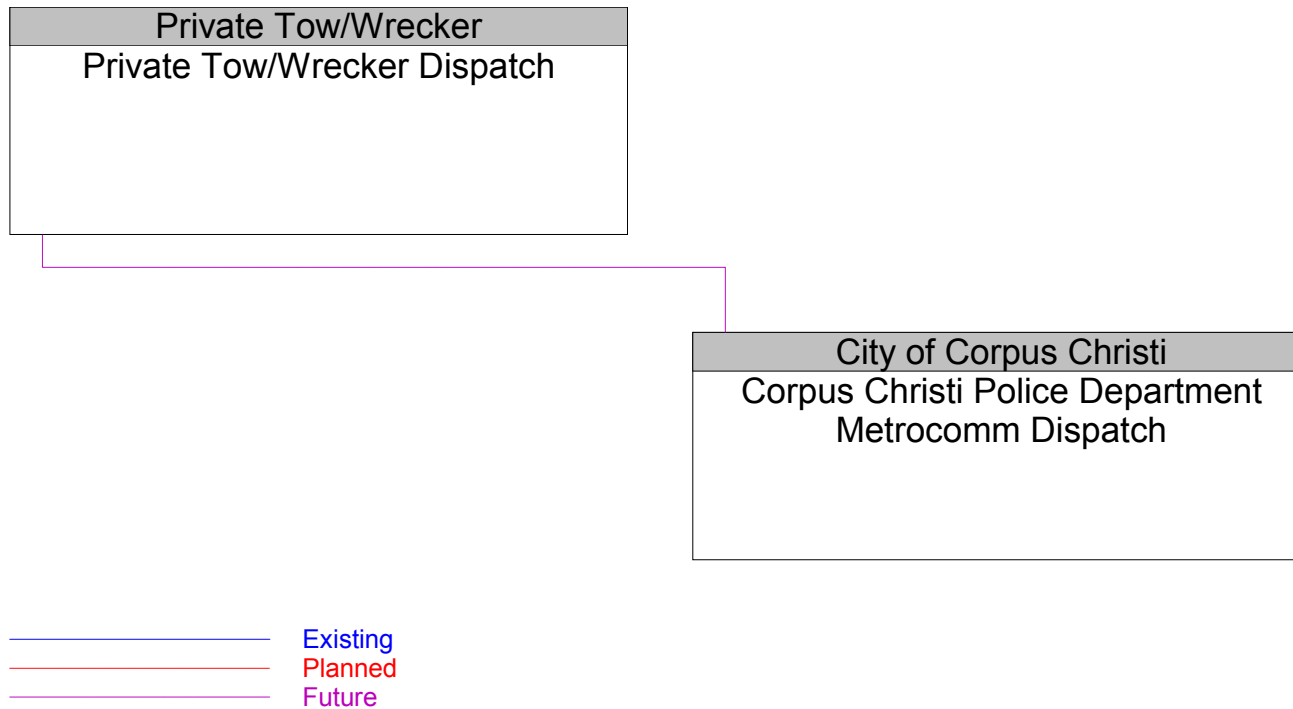
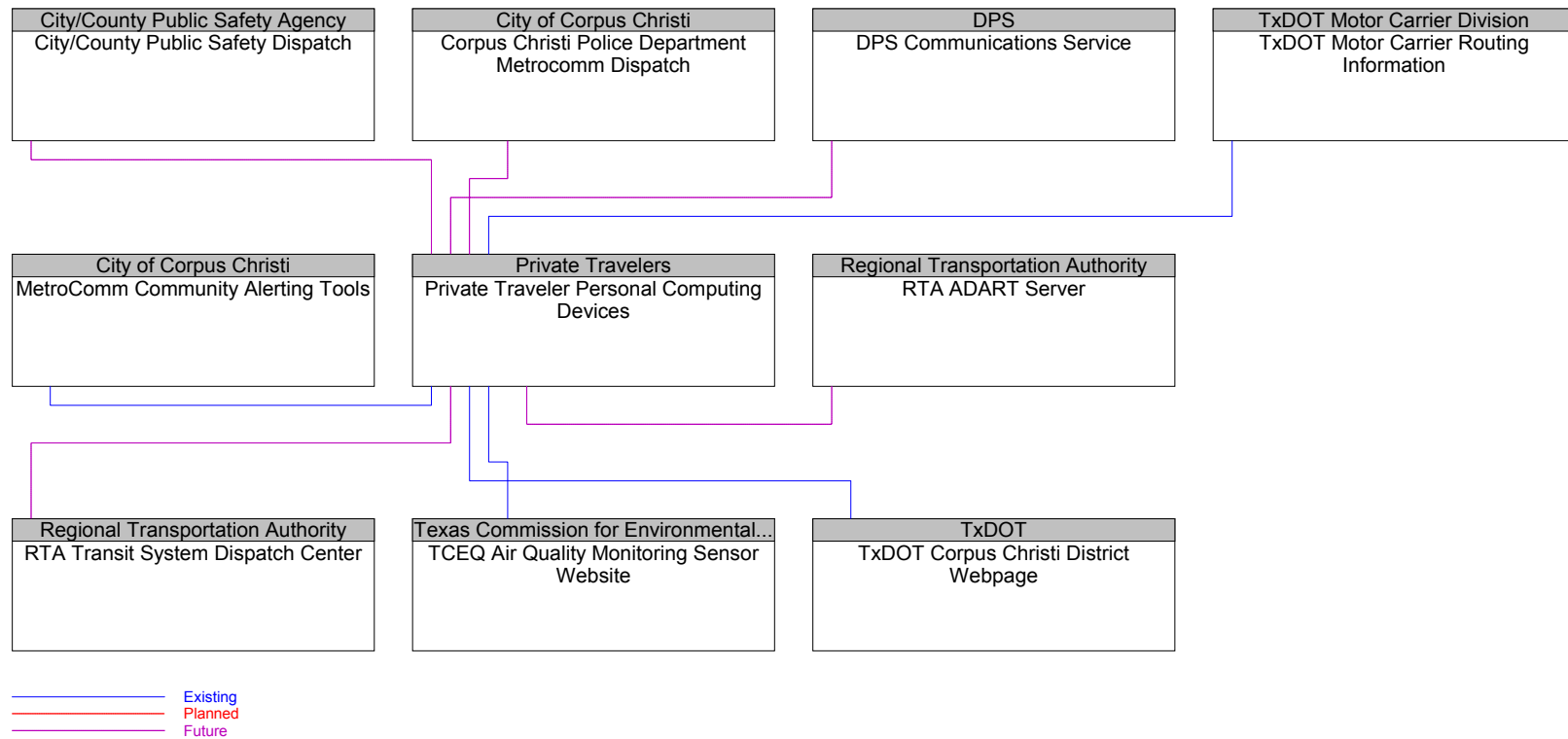


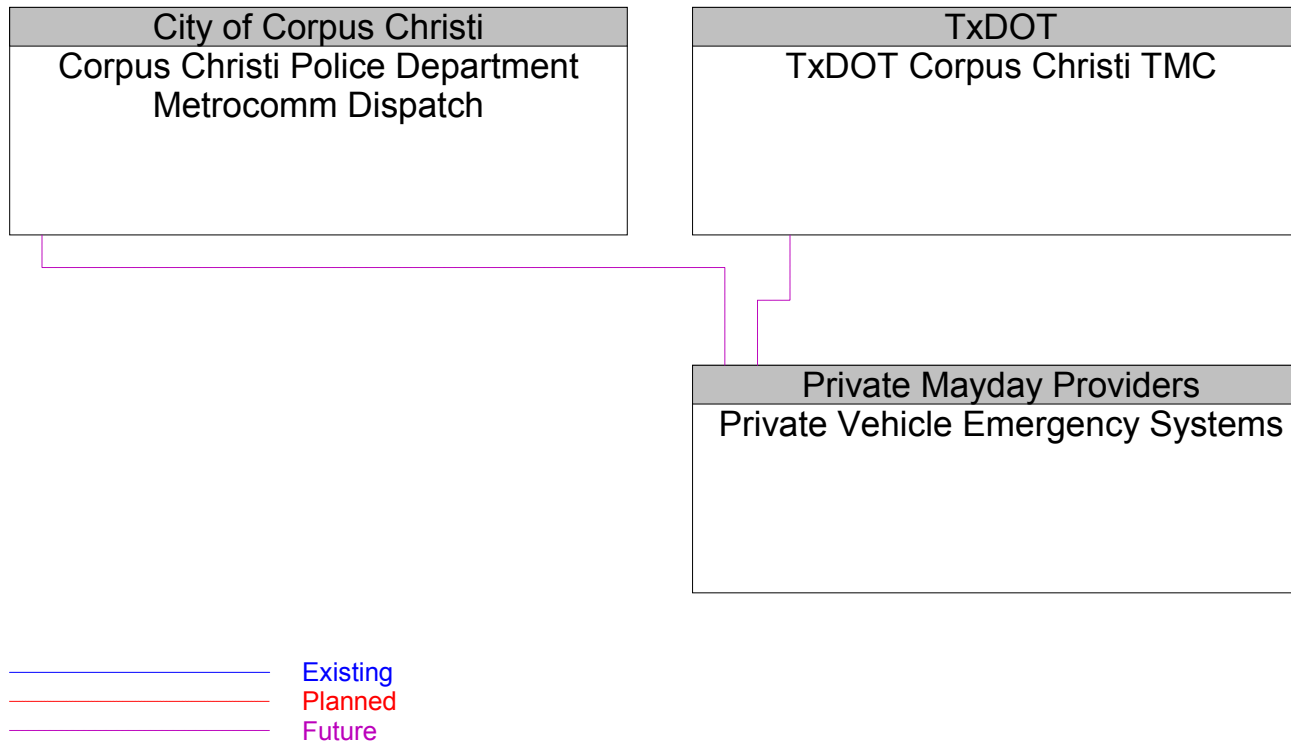
Figure B45 – Private Tow/Wrecker Dispatch Interfaces



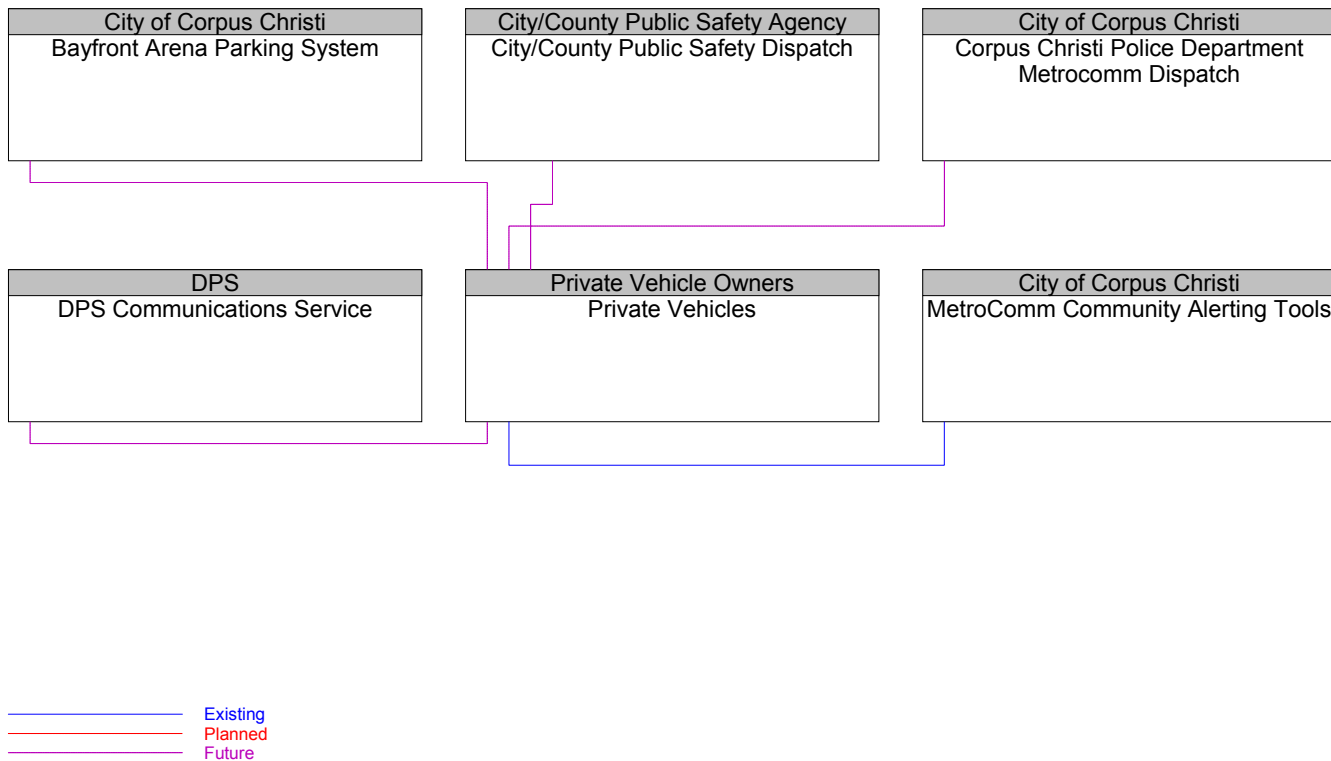
**Figure B46 – Private Traveler Personal Computing Devices Interfaces**



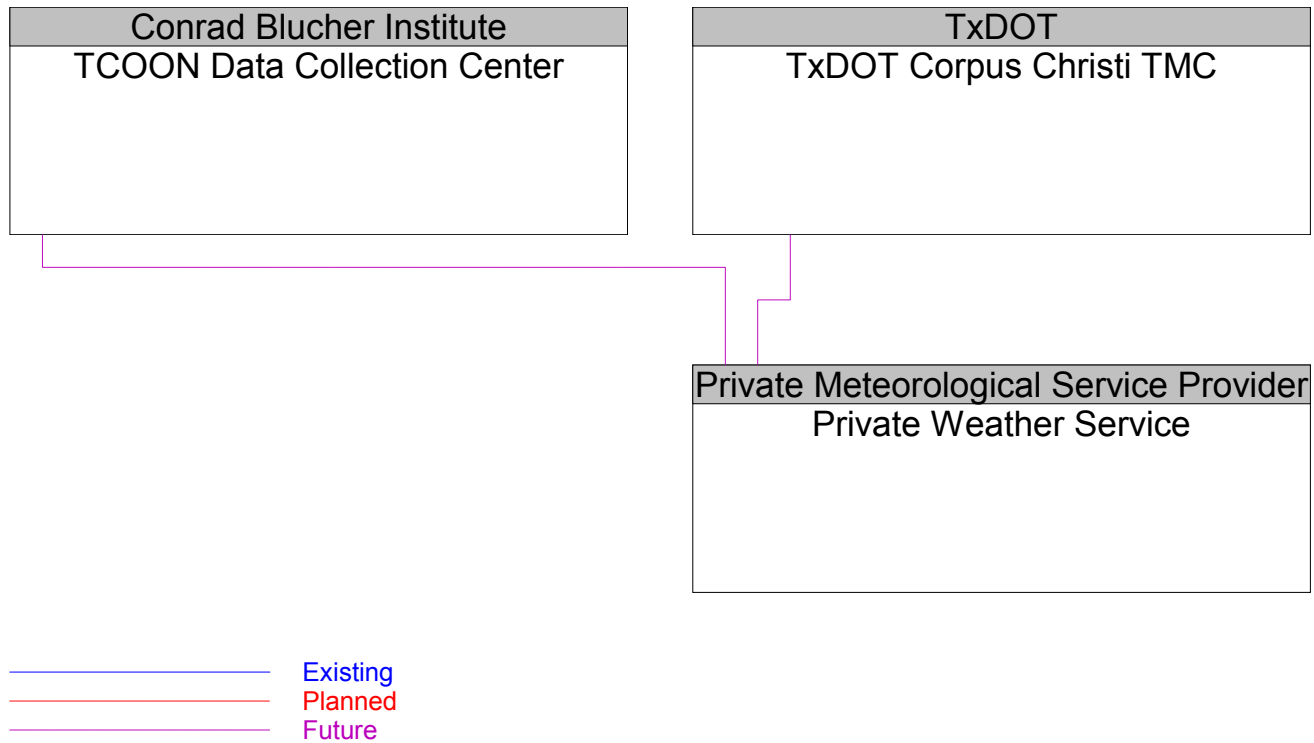
**Figure B47 – Private Vehicle Emergency Systems Interfaces**



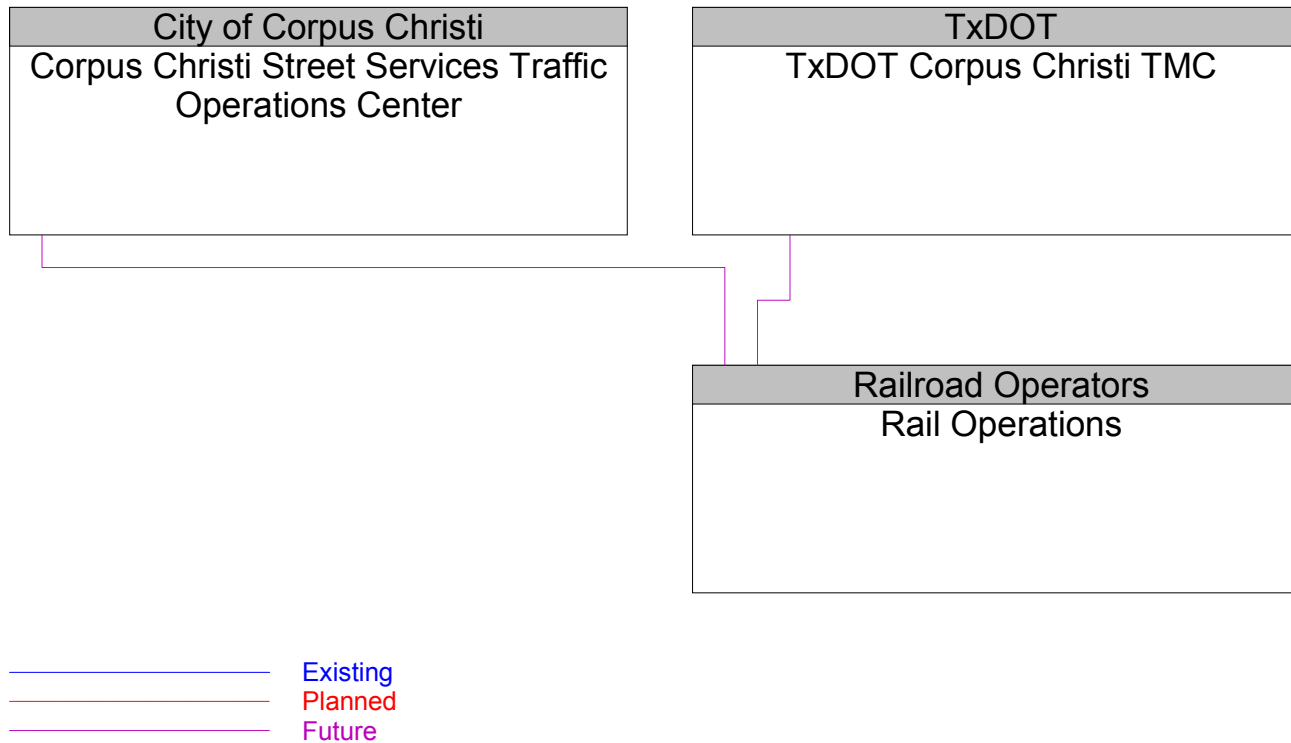
**Figure B48 – Private Vehicles Interfaces**



**Figure B49 – Private Weather Service Interfaces**

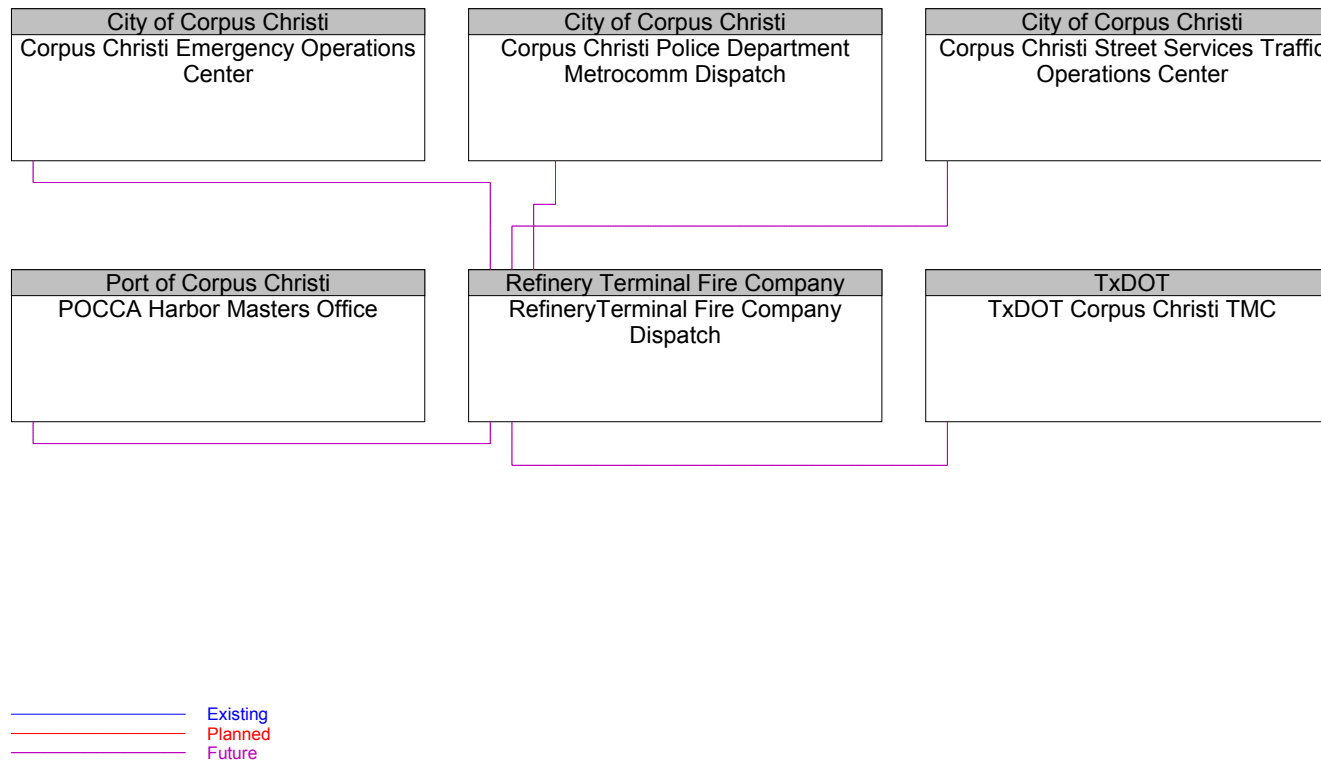


**Figure B50 – Rail Operations Interfaces**

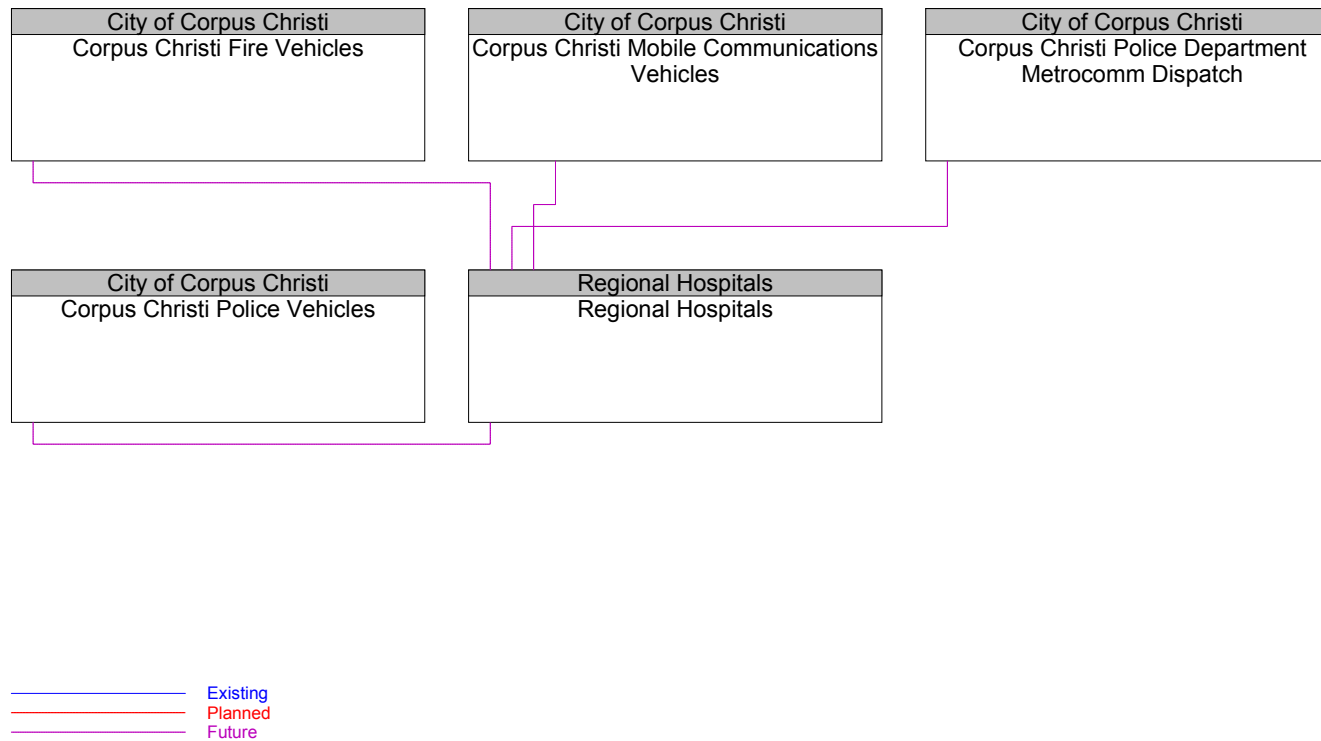




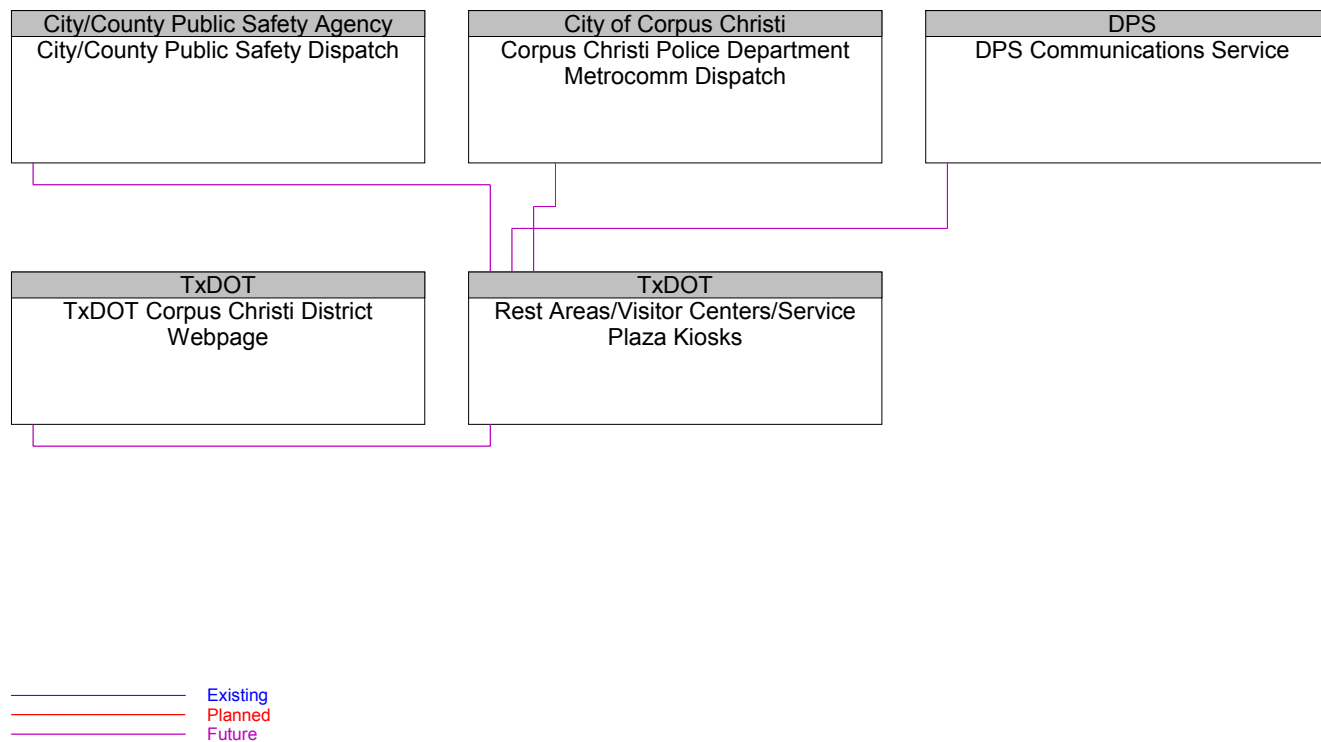
**Figure B51 – RefineryTerminal Fire Company Dispatch Interfaces**



**Figure B52 – Regional Hospitals Interfaces**



**Figure B53 – Rest Areas/Visitor Centers/Service Plaza Kiosks Interfaces**



**Figure B54 – RTA ADART Server Interfaces**

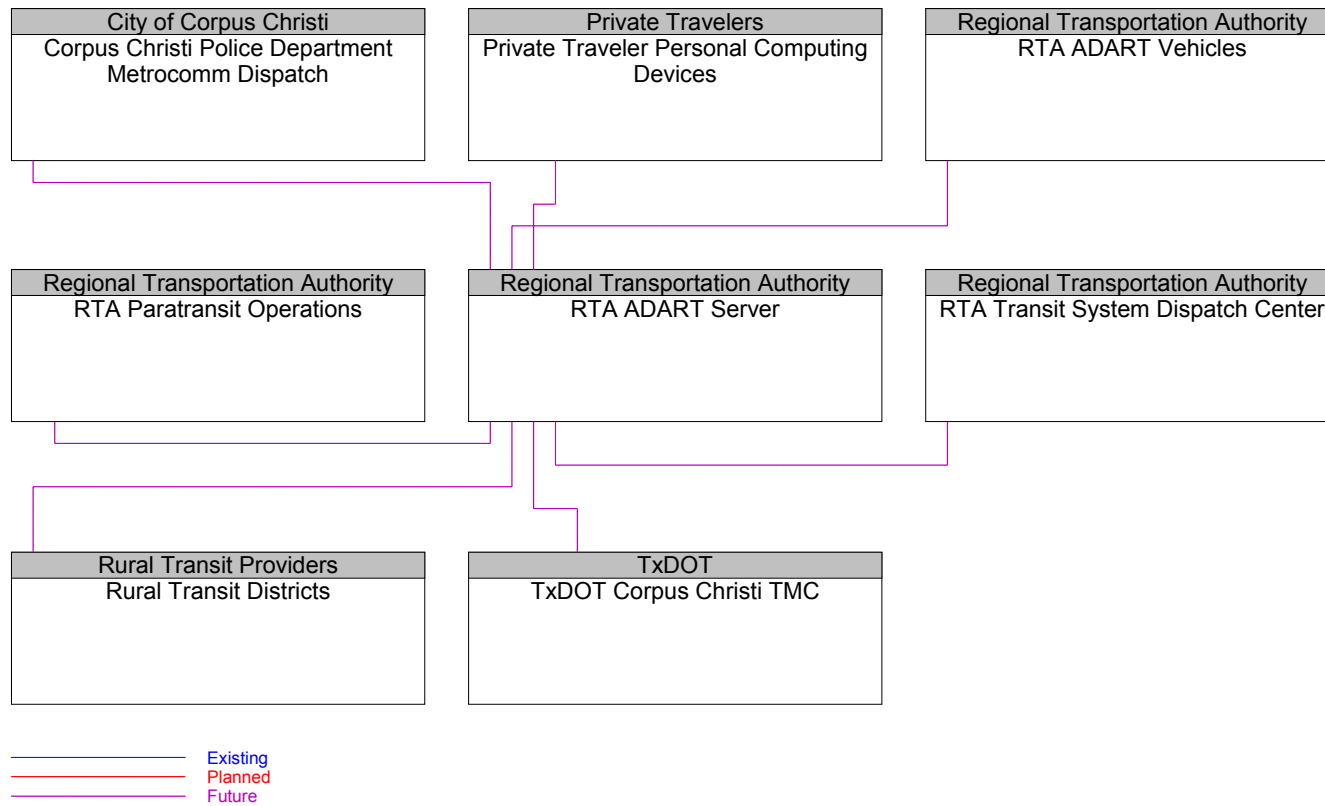


Figure B55 – RTA ADART Vehicles Interfaces

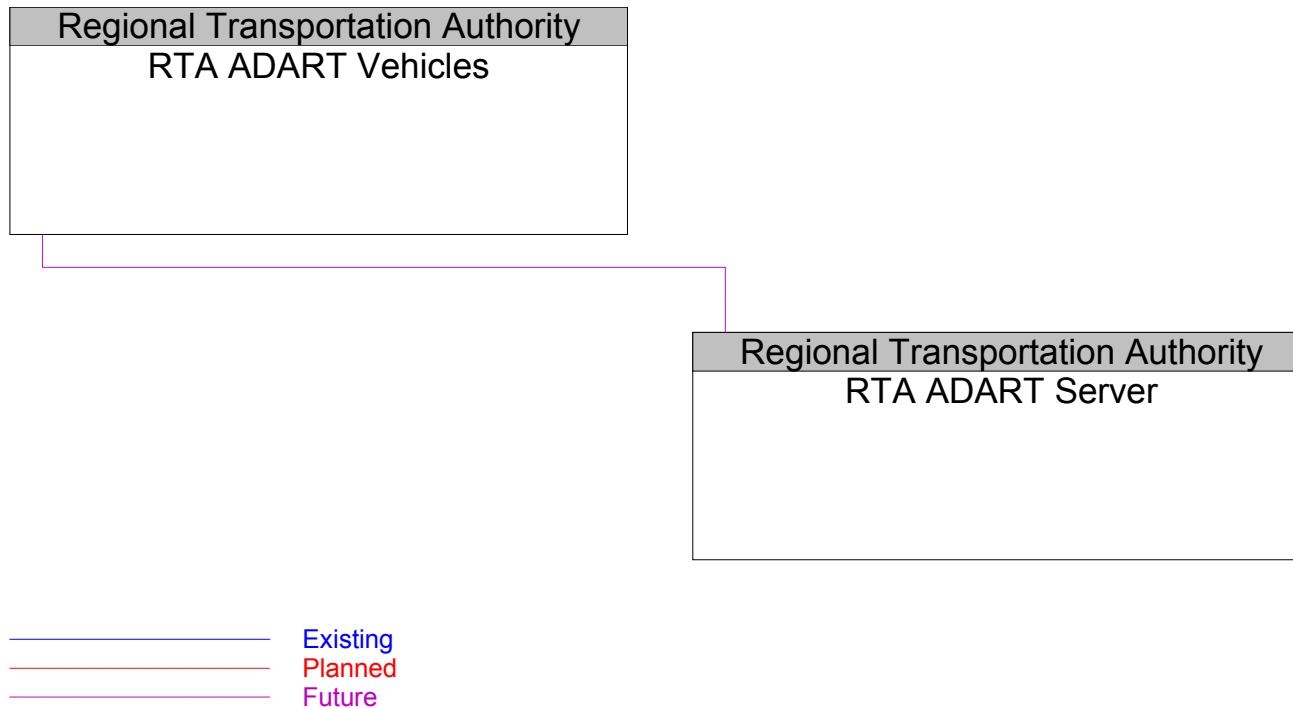
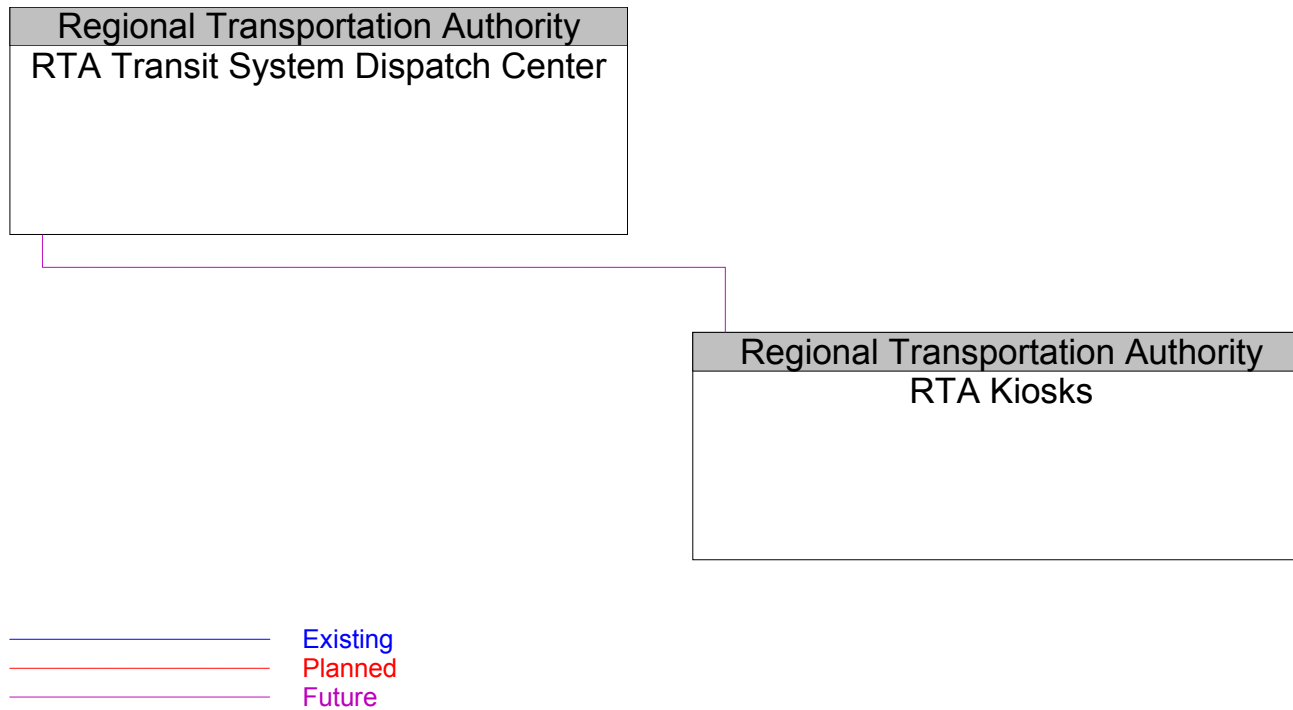
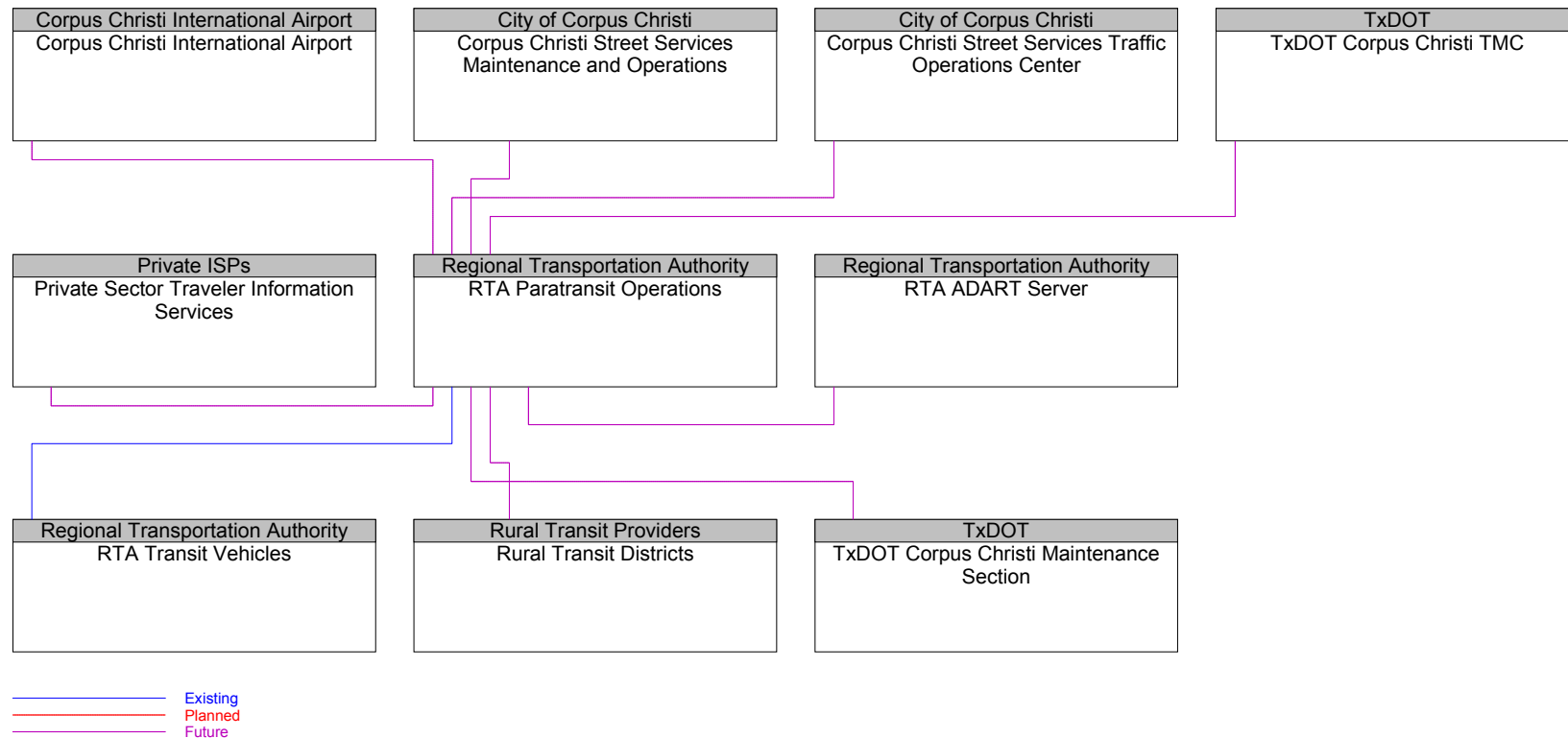


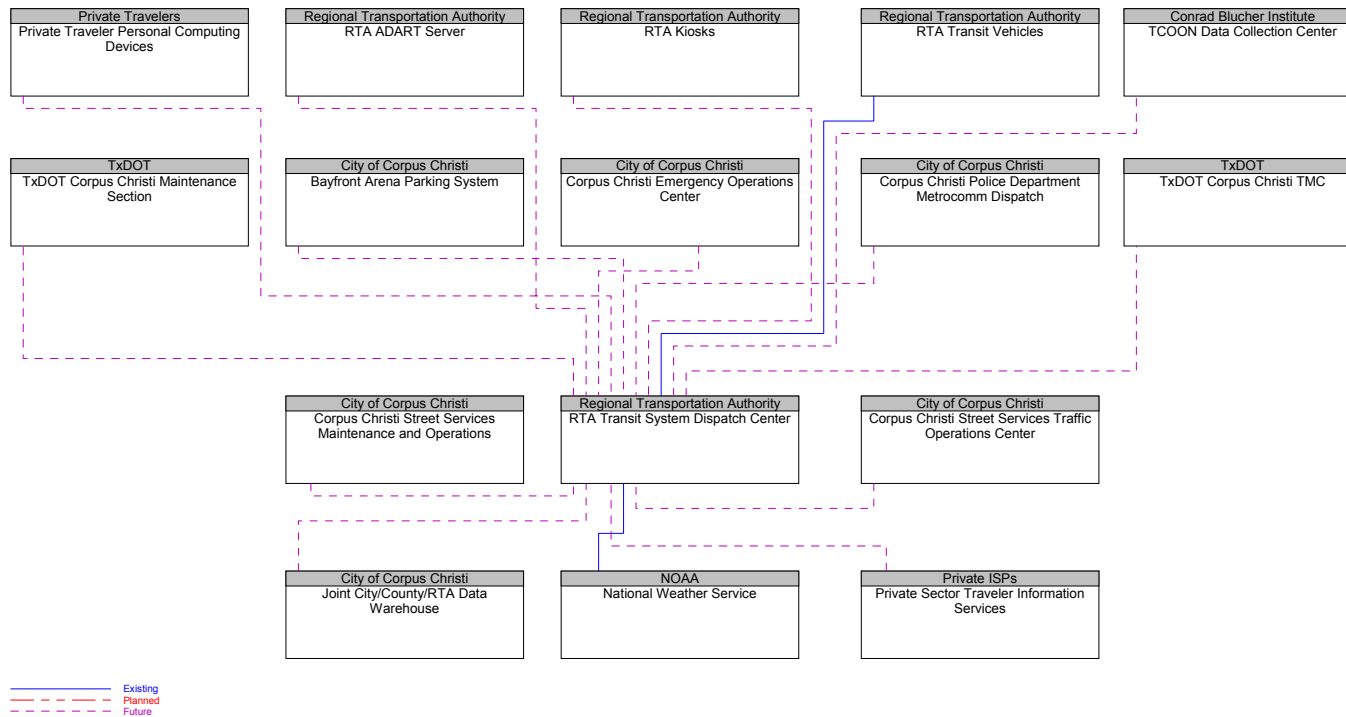
Figure B56 – RTA Kiosks Interfaces



**Figure B57 – RTA Paratransit Operations Interfaces**

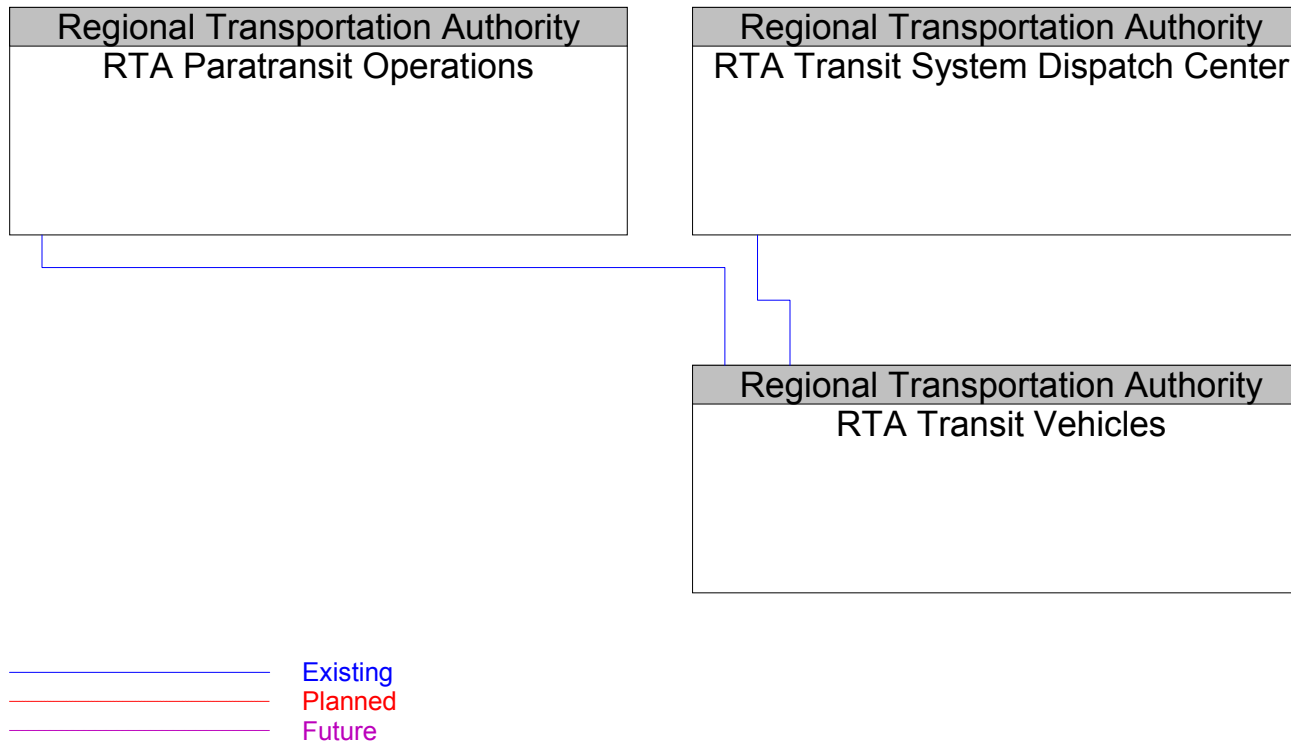


**Figure B58 – RTA Transit System Dispatch Center Interfaces**





**Figure B59 – RTA Transit Vehicles Interfaces**



**Figure B60 – Rural Transit Districts Interfaces**

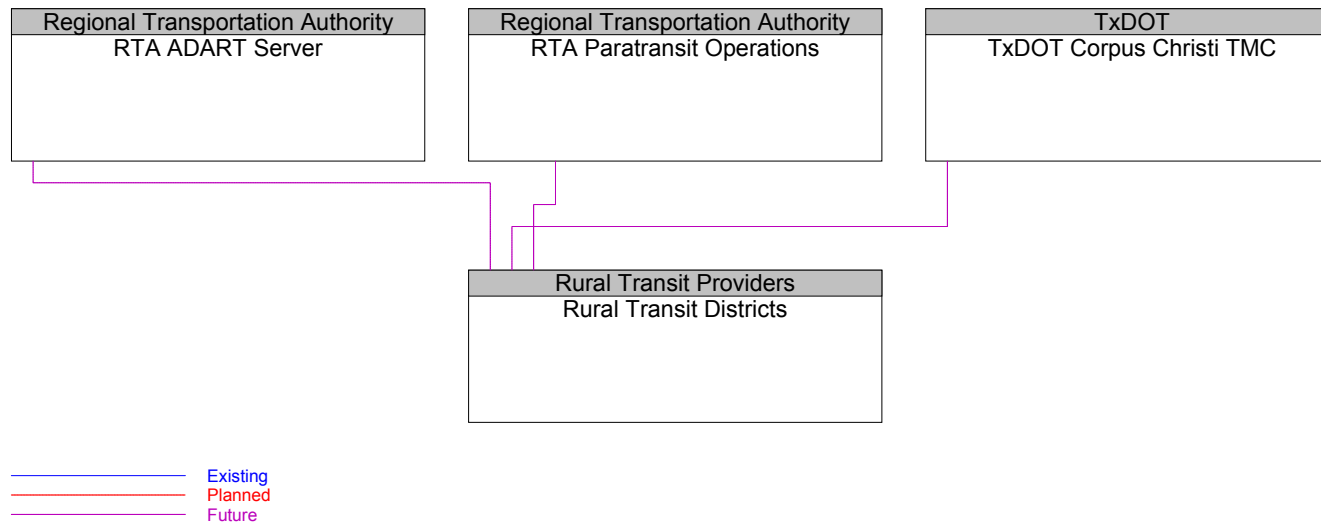
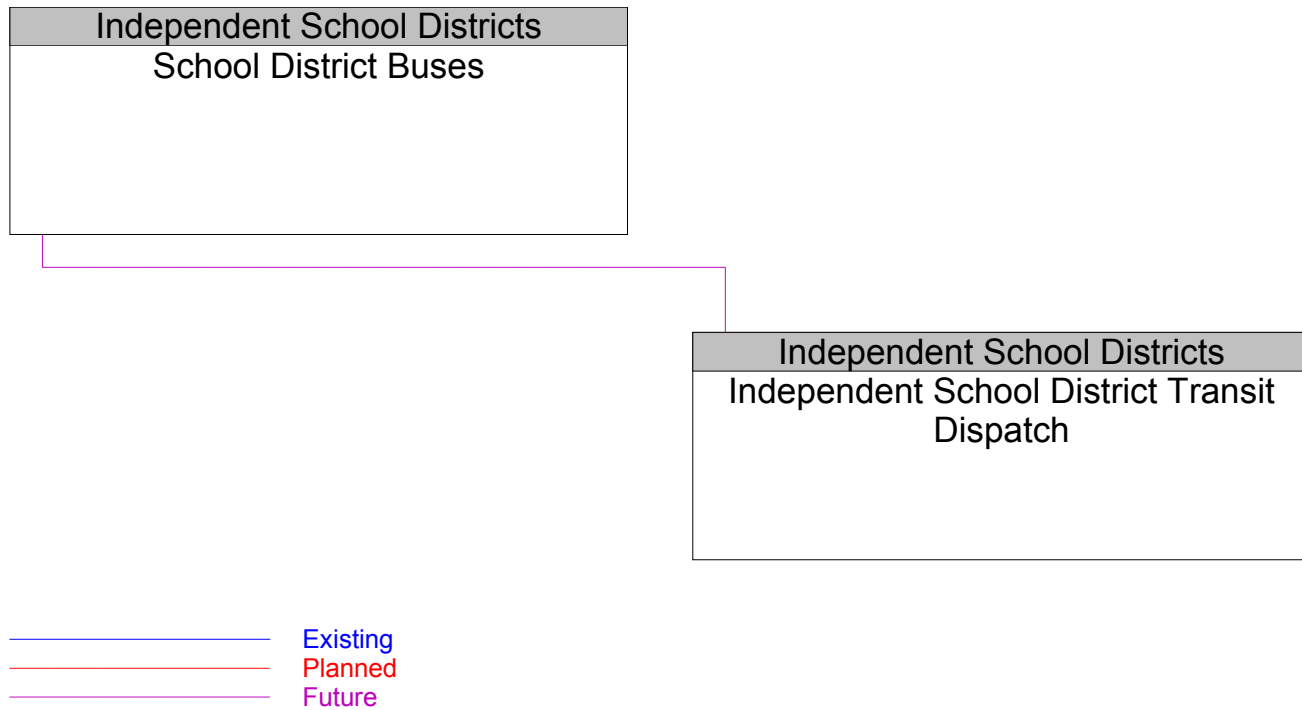
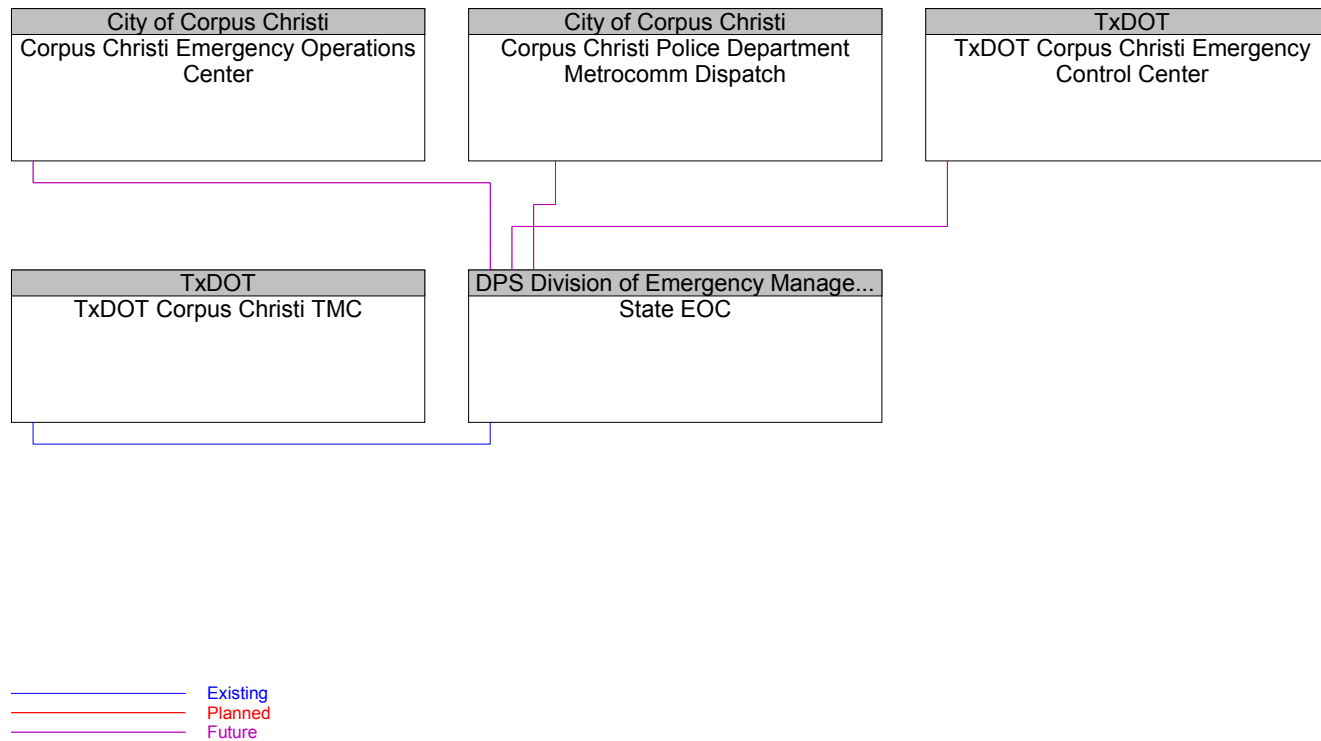


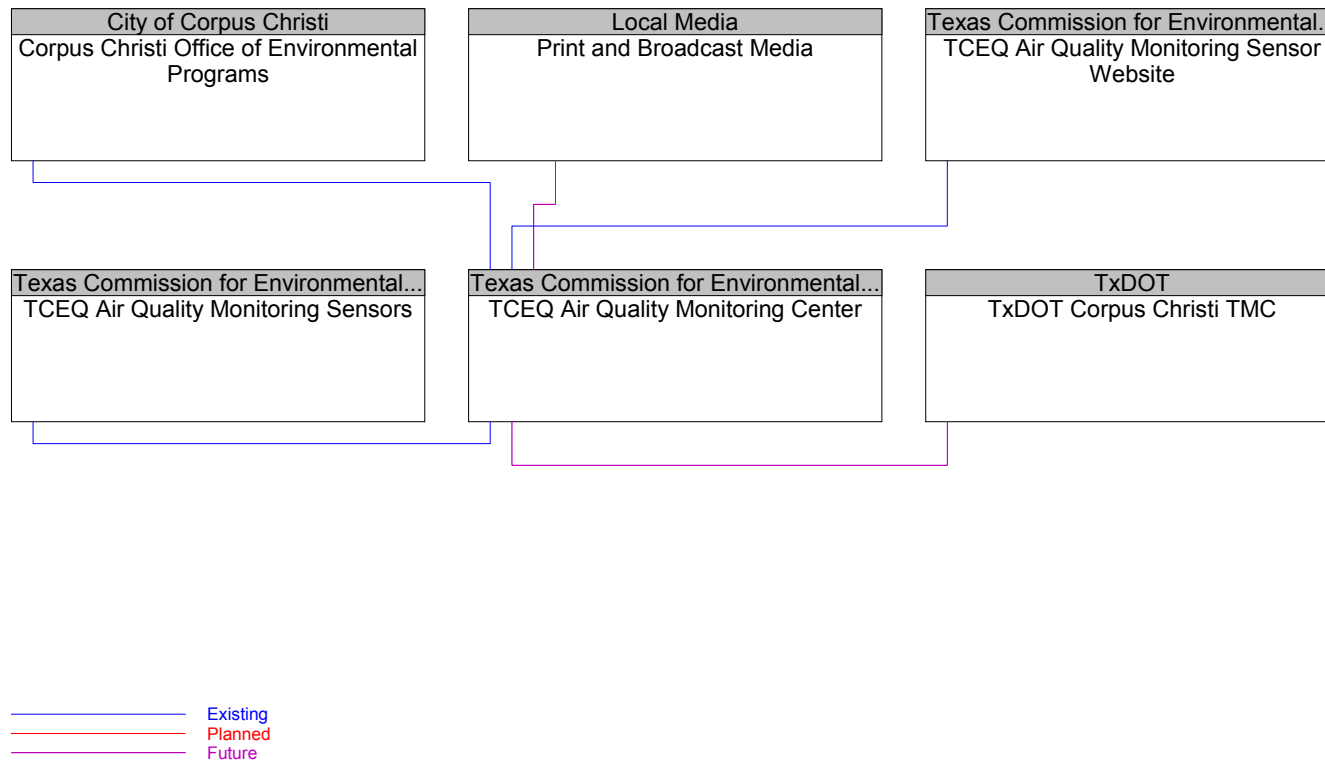
Figure B61 – School District Buses Interfaces



**Figure B62 – State EOC Interfaces**



**Figure B63 – TCEQ Air Quality Monitoring Center Interfaces**



**Figure B64 – TCEQ Air Quality Monitoring Sensor Website Interfaces**

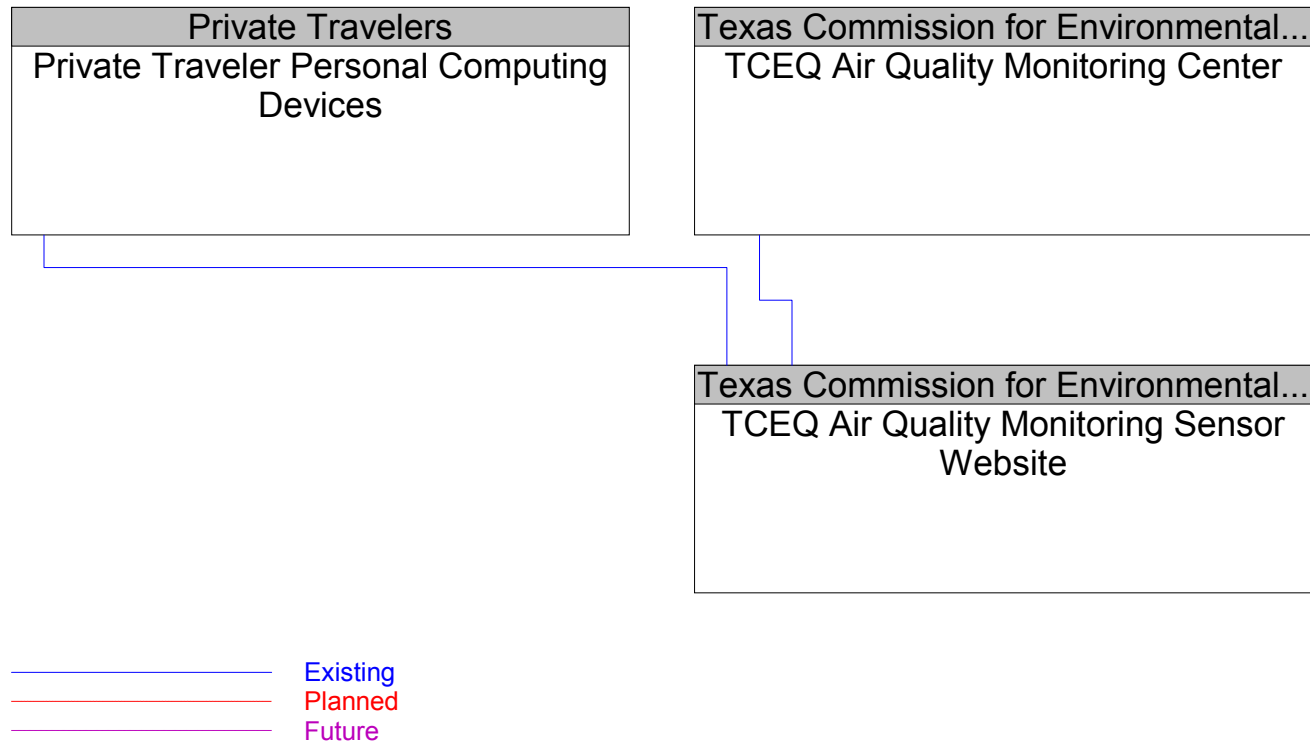
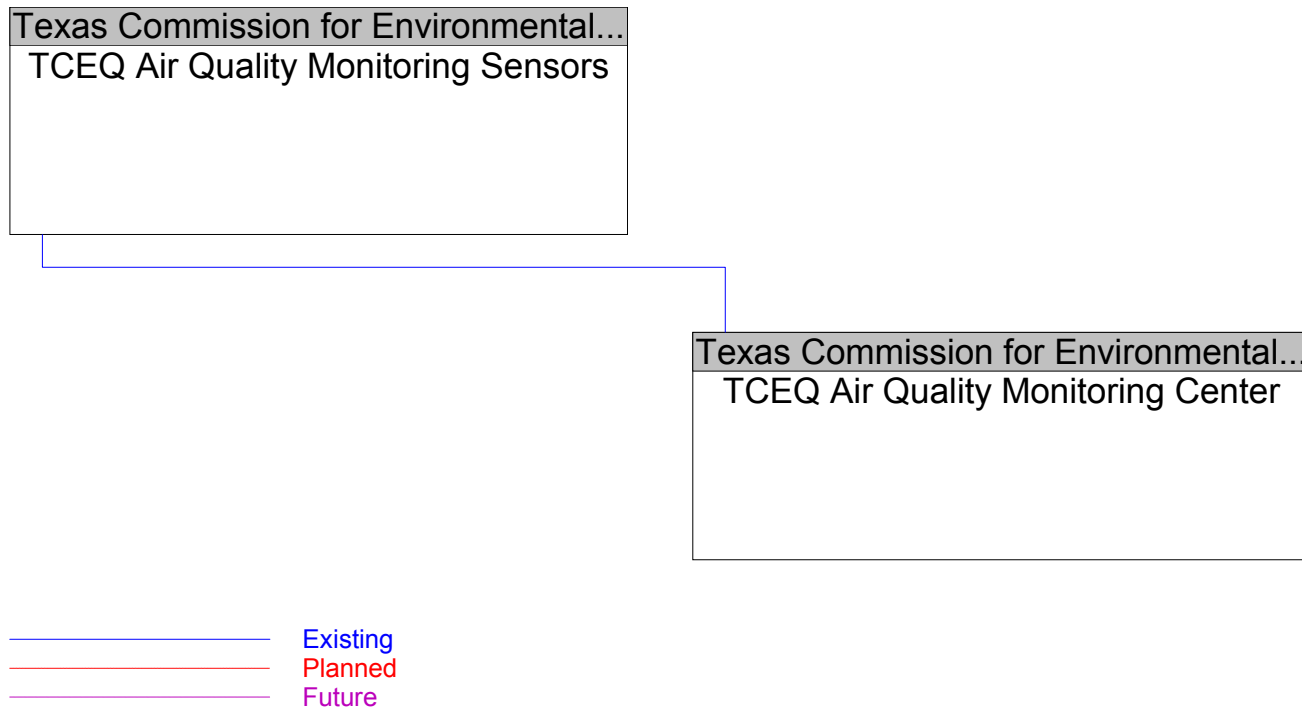
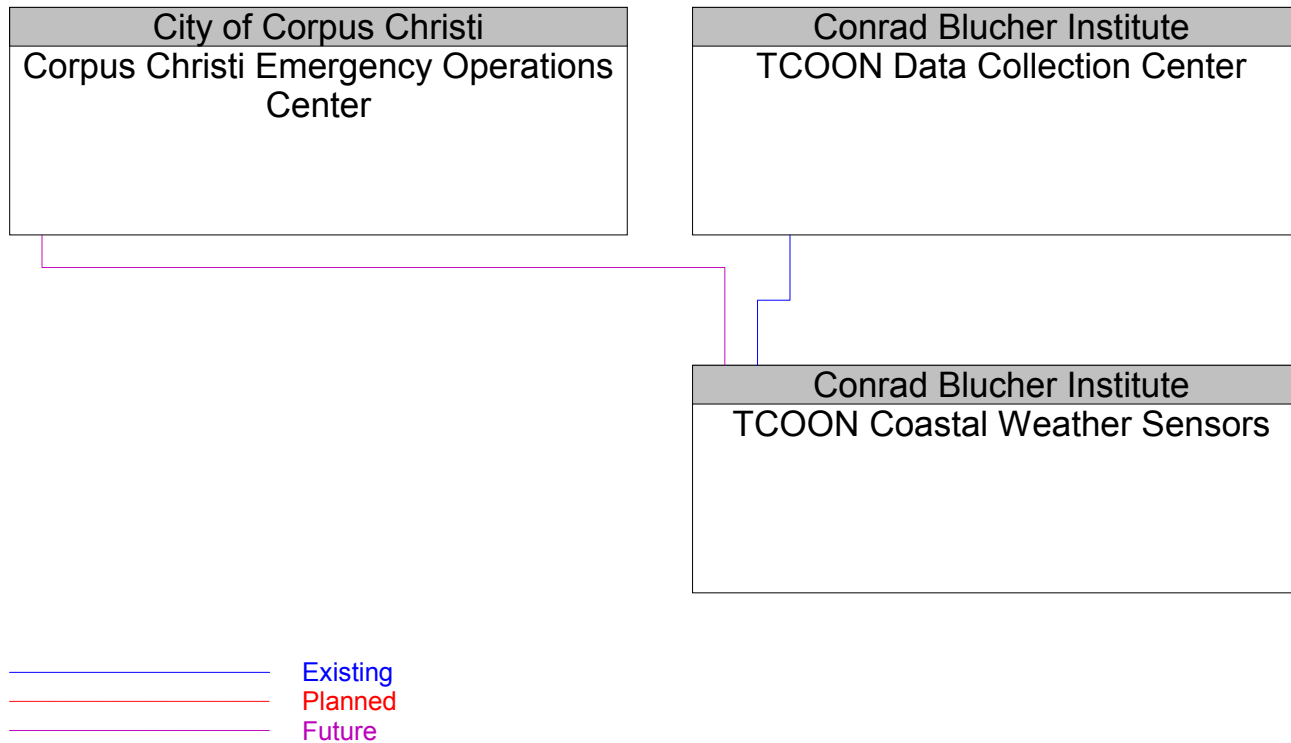


Figure B65 – TCEQ Air Quality Monitoring Sensors Interfaces

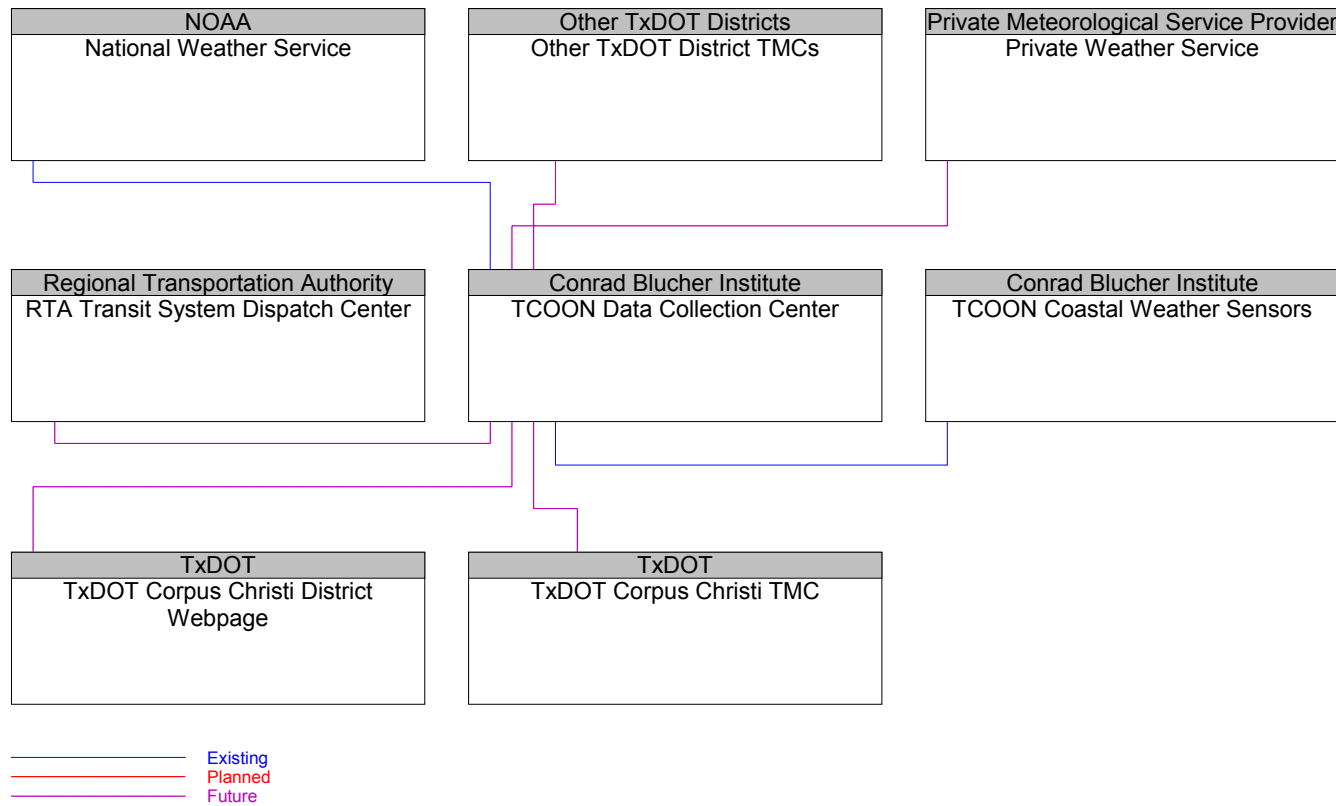


**Figure B66 – TCOON Coastal Weather Sensors Interfaces**





**Figure B67 – TCOON Data Collection Center Interfaces**



**Figure B68 – Telco 911 Call Routing Interfaces**

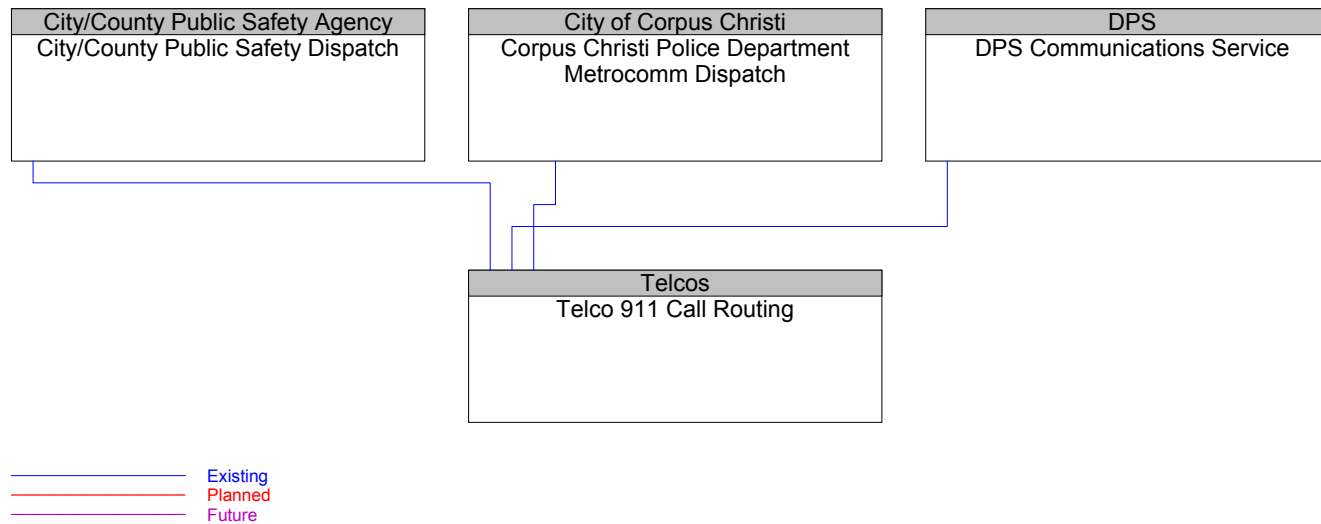
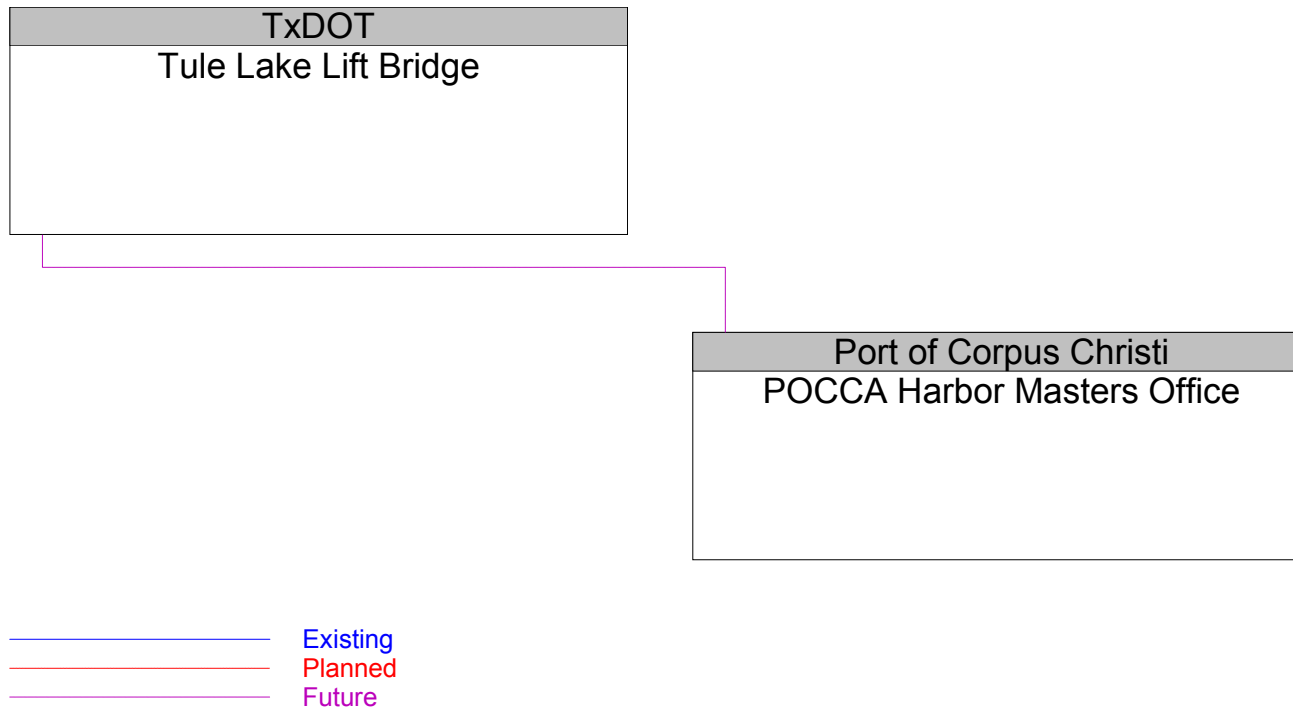
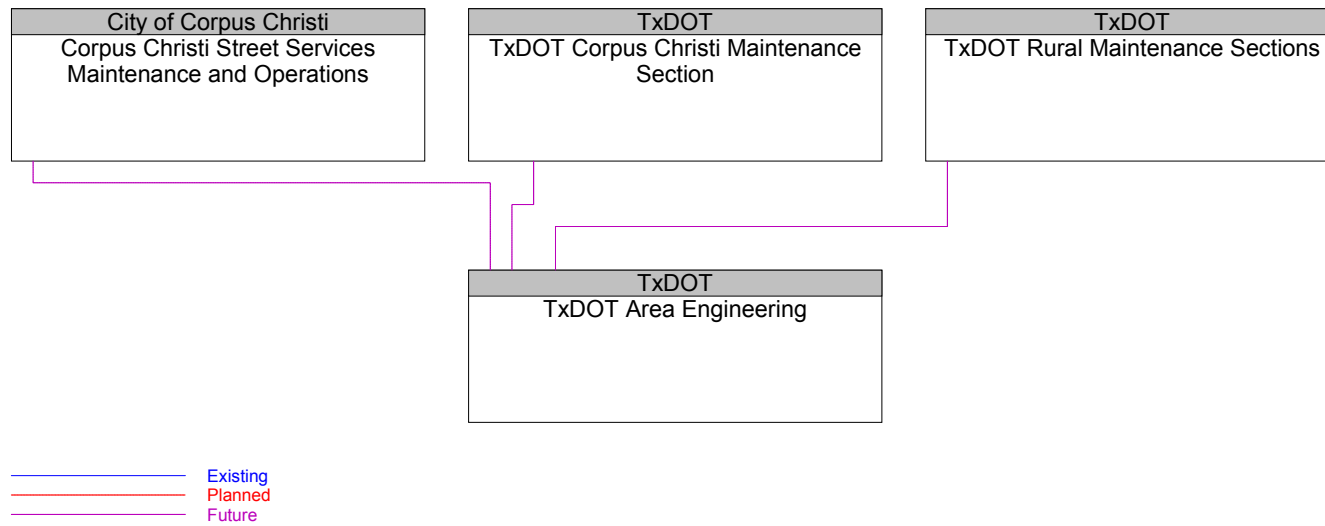


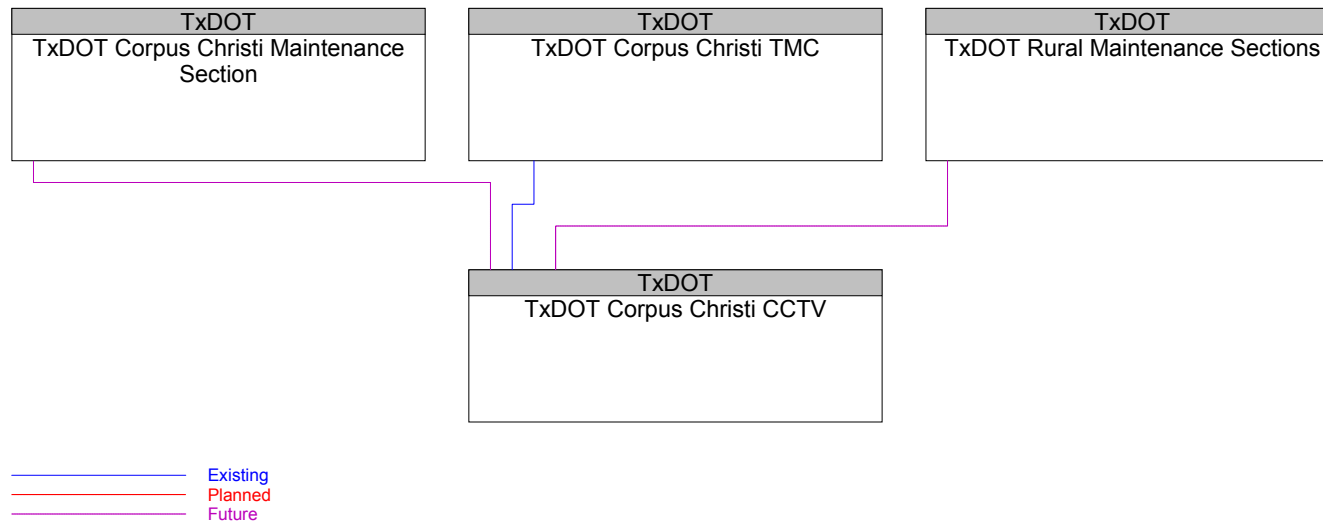
Figure B69 – Tule Lake Lift Bridge Interfaces



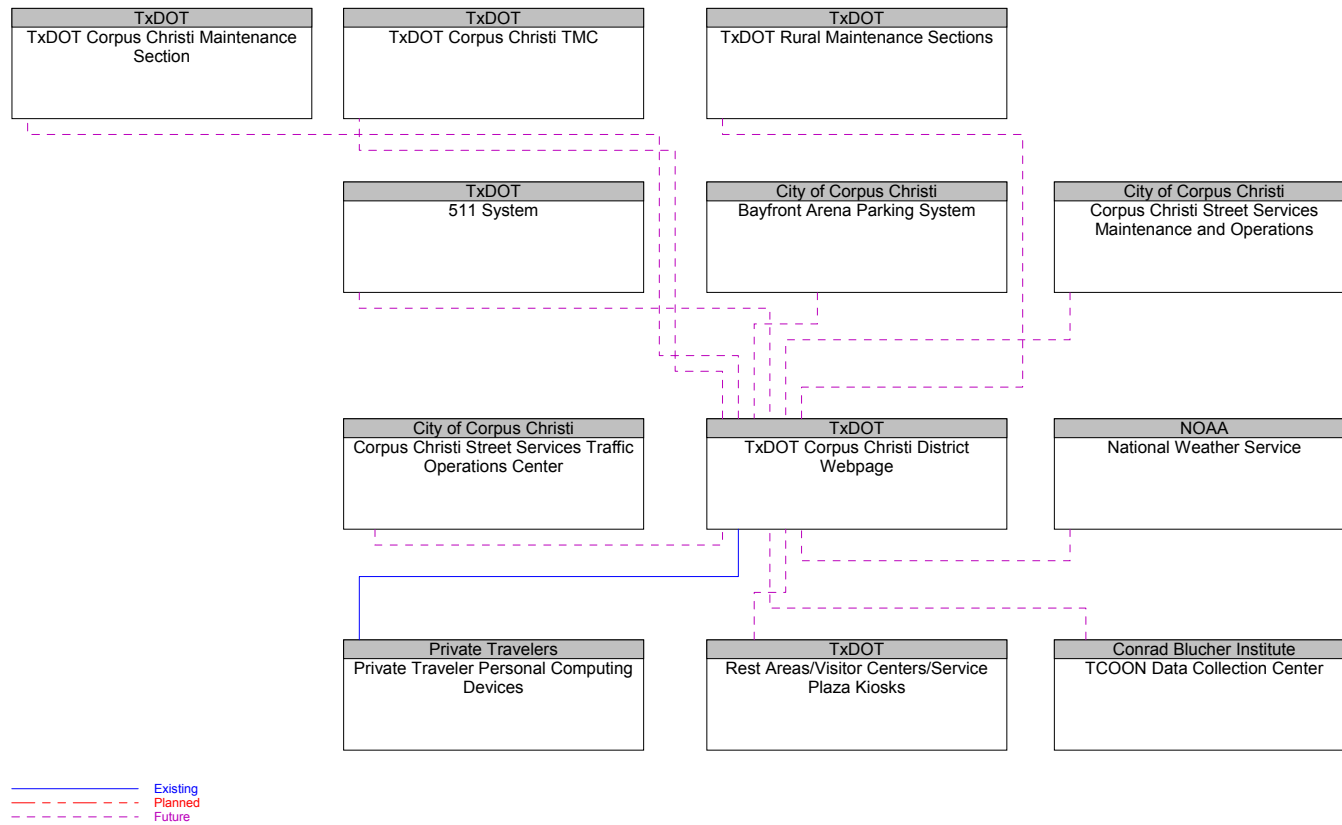
**Figure B70 – TxDOT Area Engineering Interfaces**



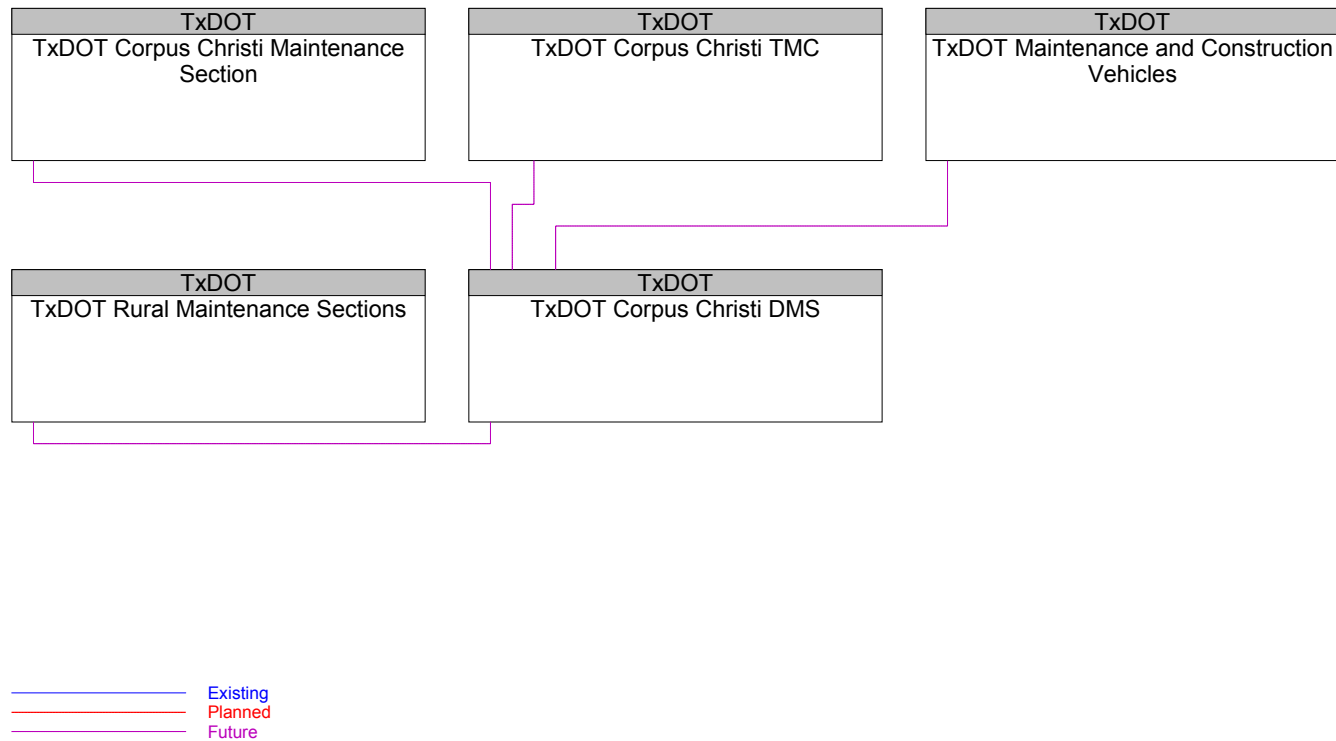
**Figure B71 – TxDOT Corpus Christi CCTV Interfaces**



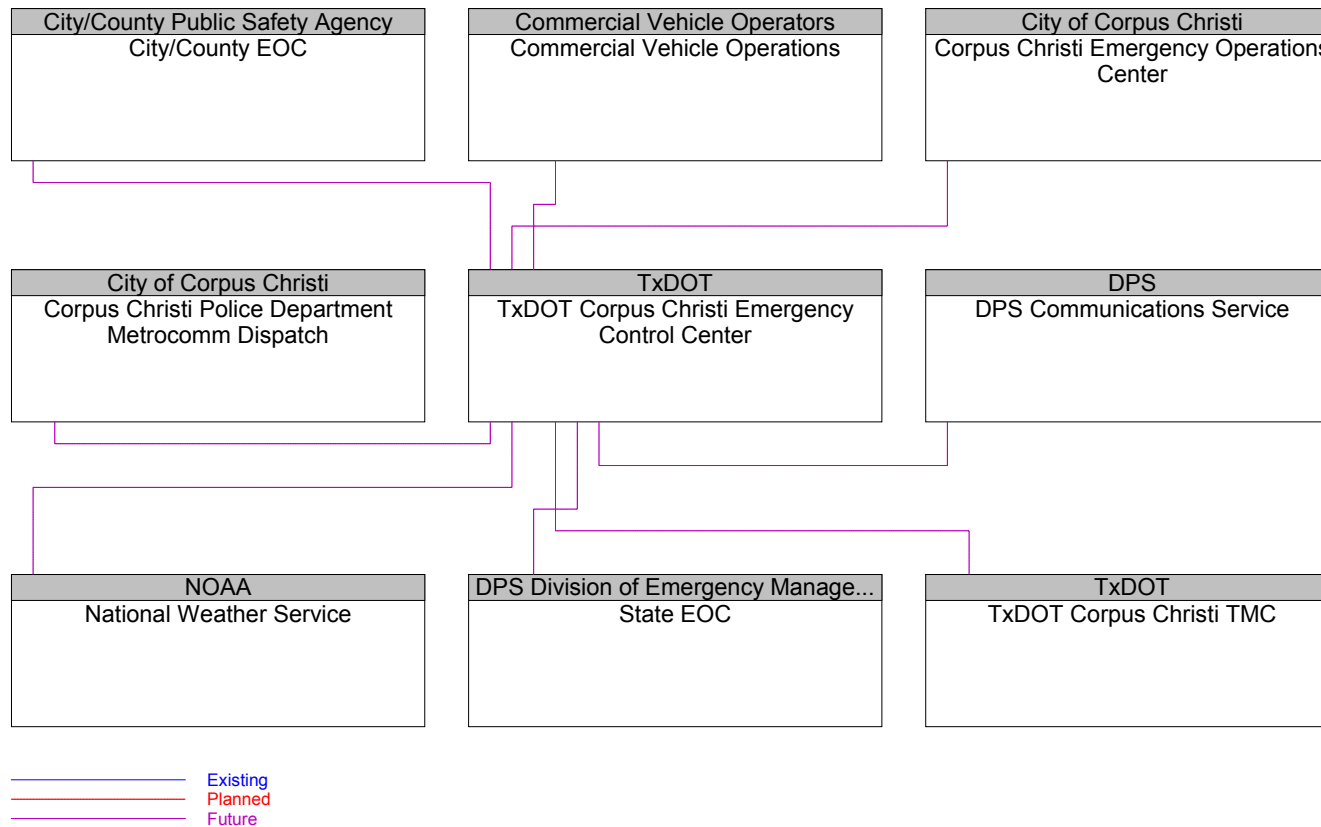
**Figure B72 – TxDOT Corpus Christi District Webpage Interfaces**



**Figure B73 – TxDOT Corpus Christi DMS Interfaces**



**Figure B74 – TxDOT Corpus Christi Emergency Control Center Interfaces**





**Figure B75 – TxDOT Corpus Christi Field Sensors Interfaces**

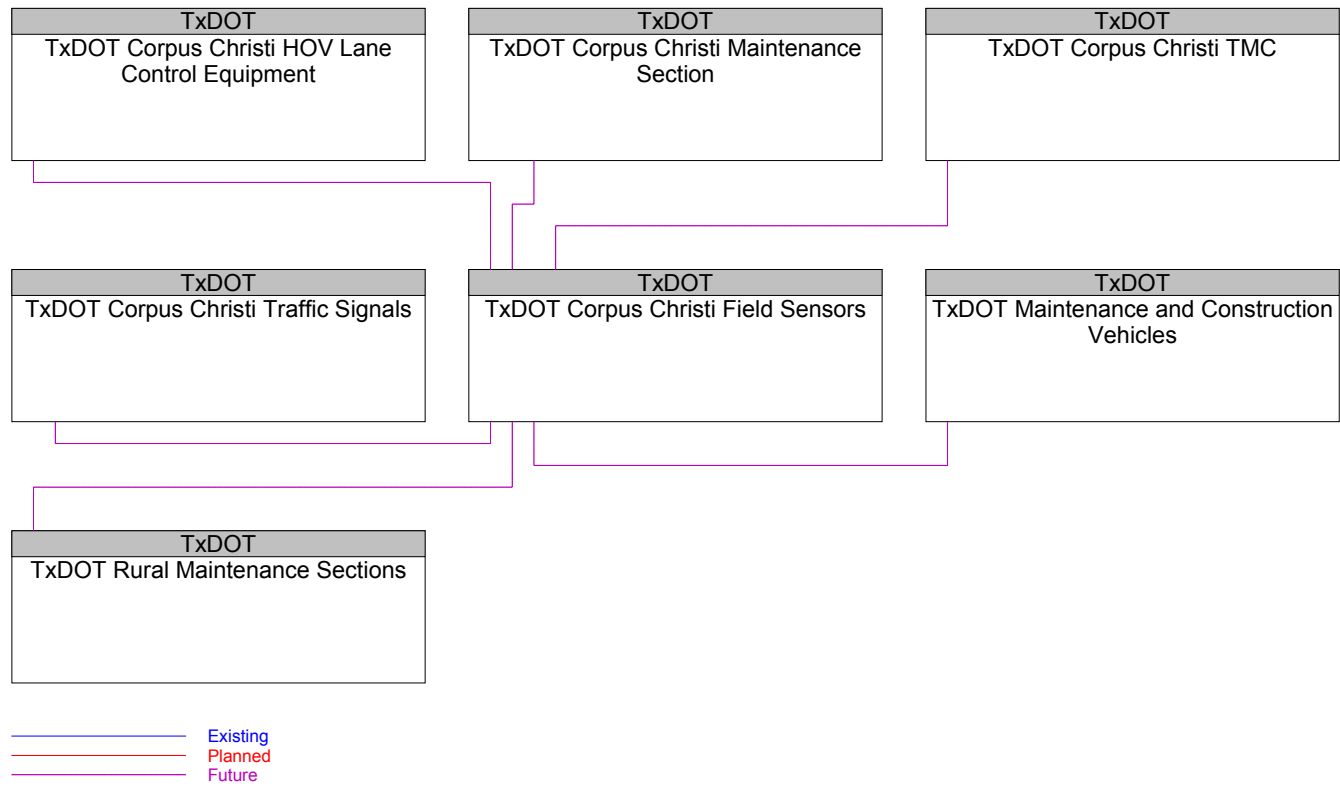
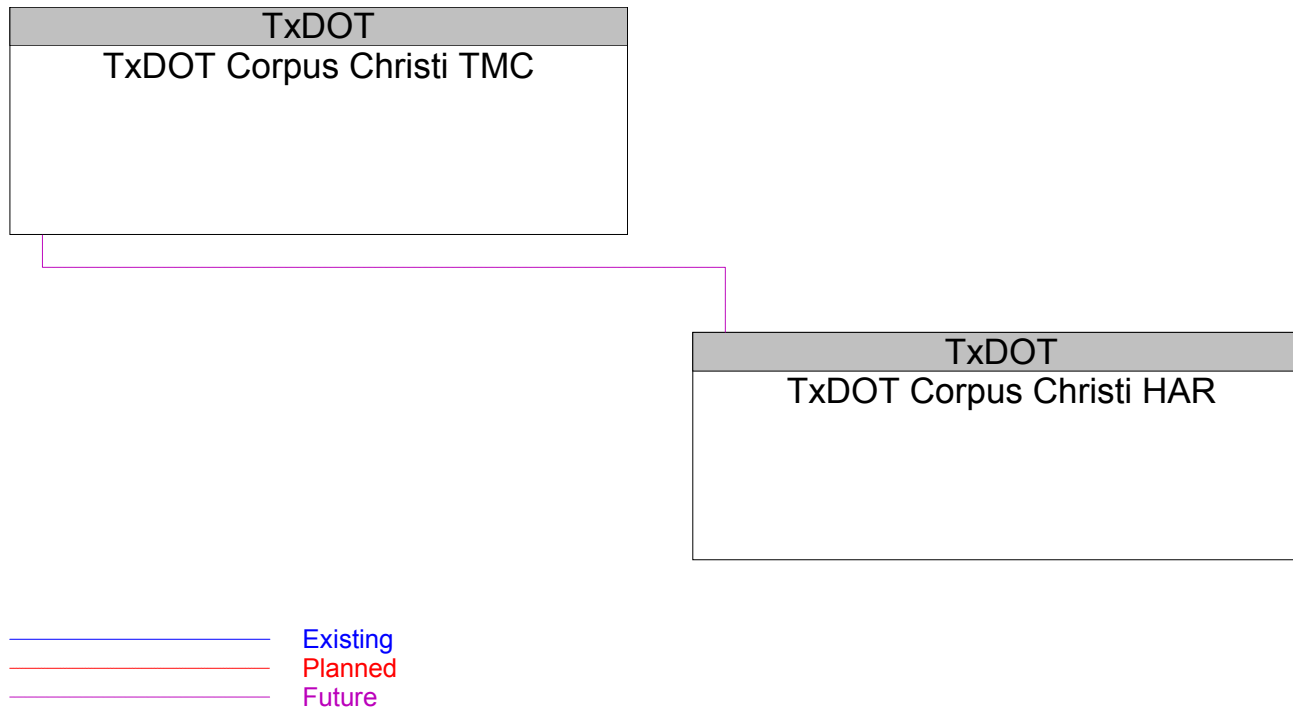
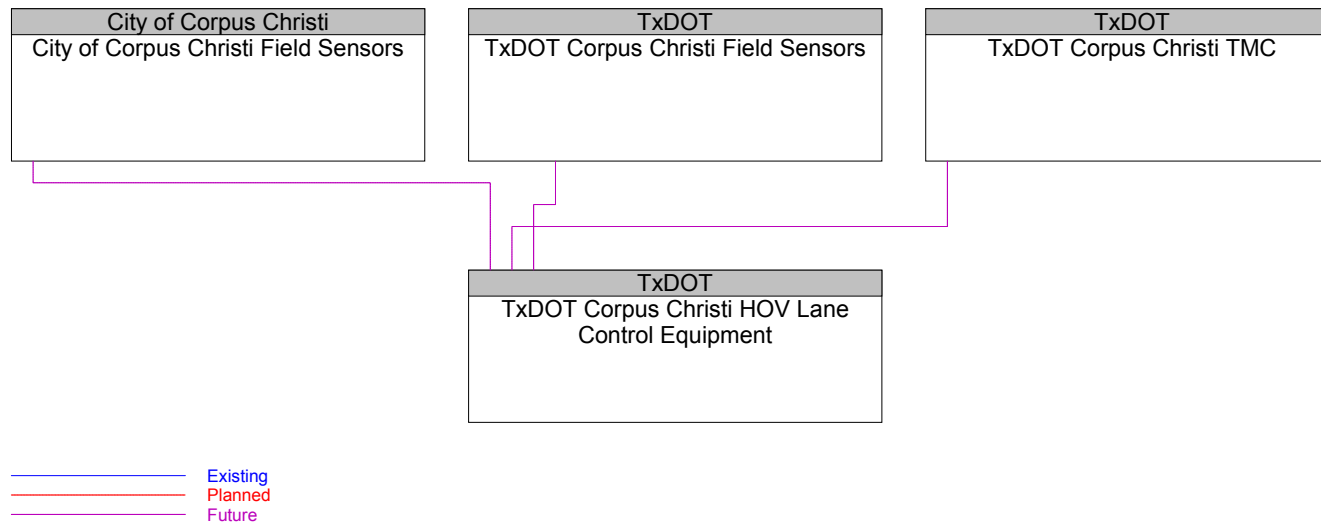


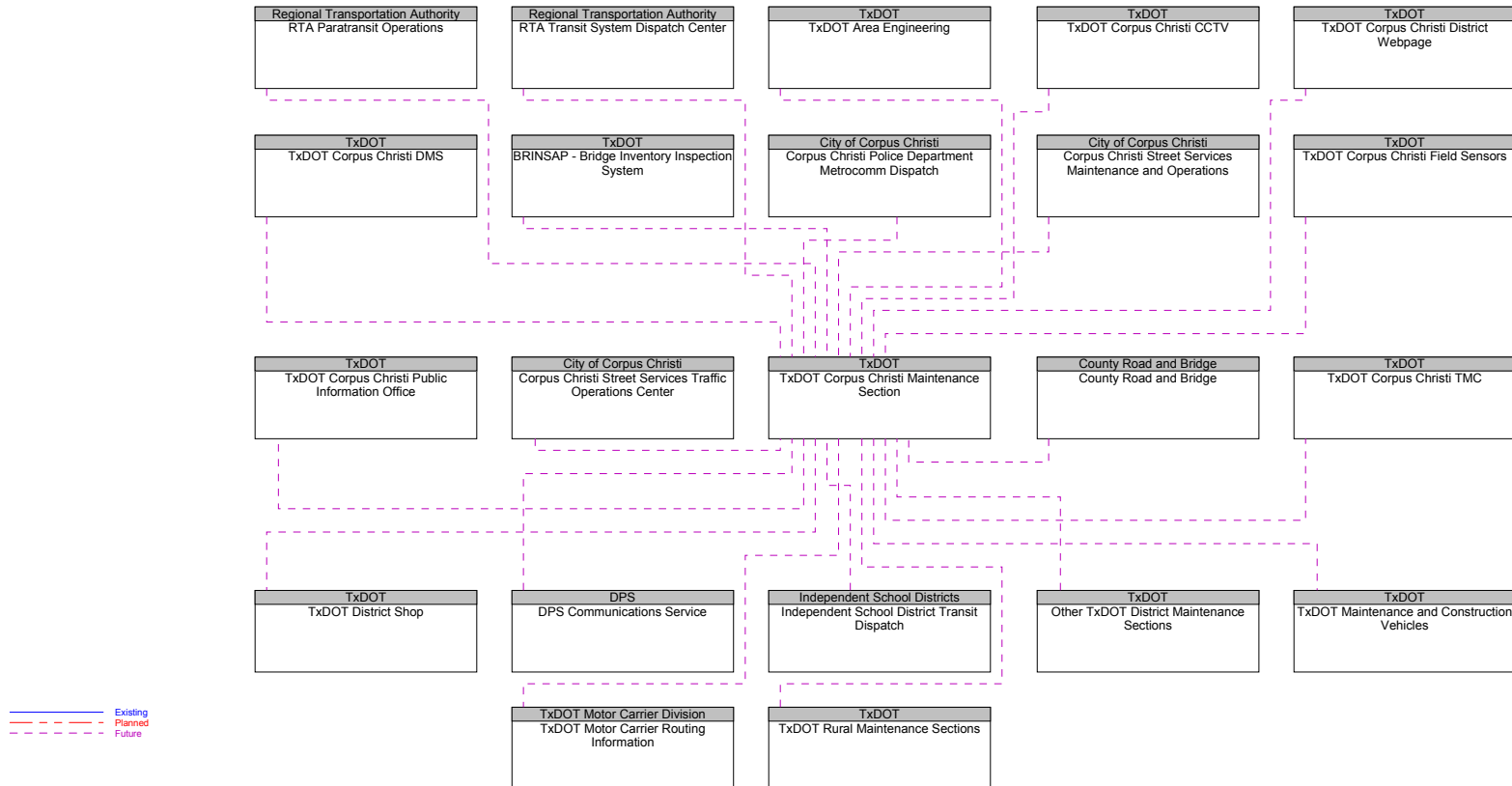
Figure B76 – TxDOT Corpus Christi HAR Interfaces



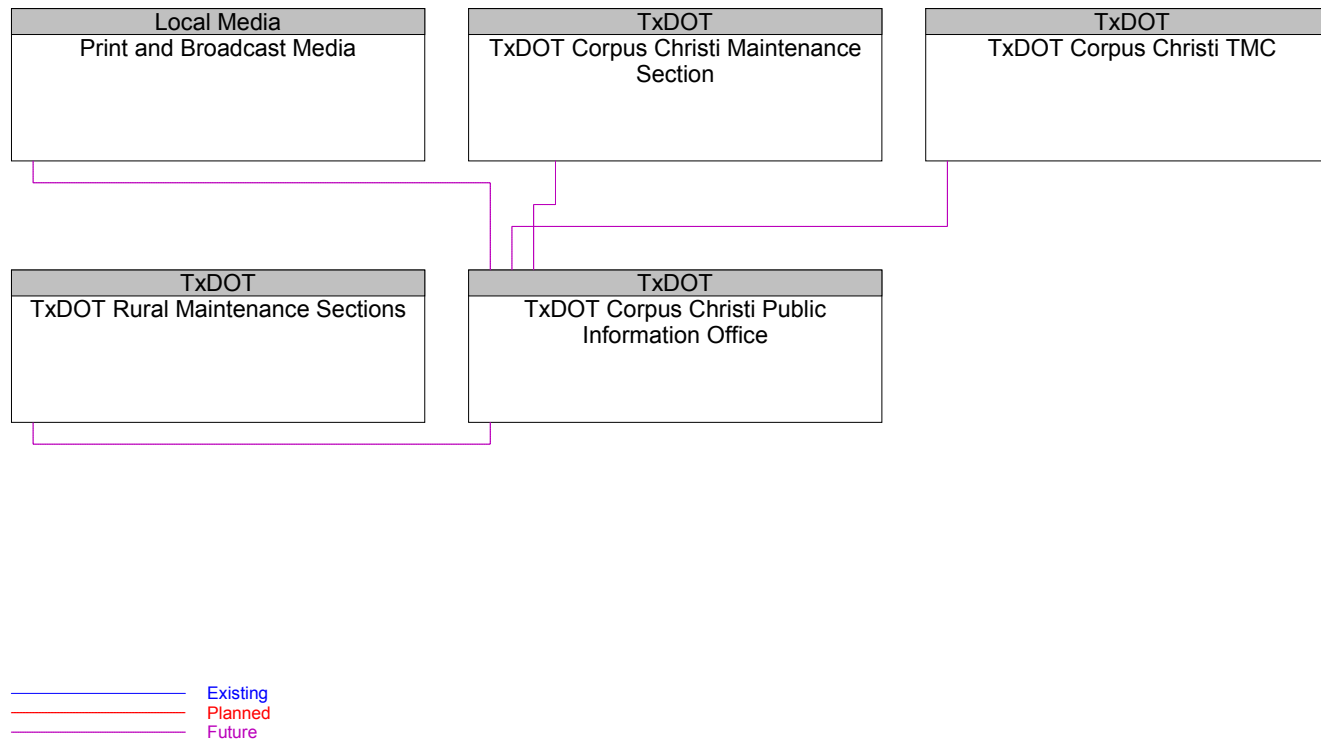
**Figure B77 – TxDOT Corpus Christi HOV Lane Control Equipment Interfaces**



**Figure B78 – TxDOT Corpus Christi Maintenance Section Interfaces**

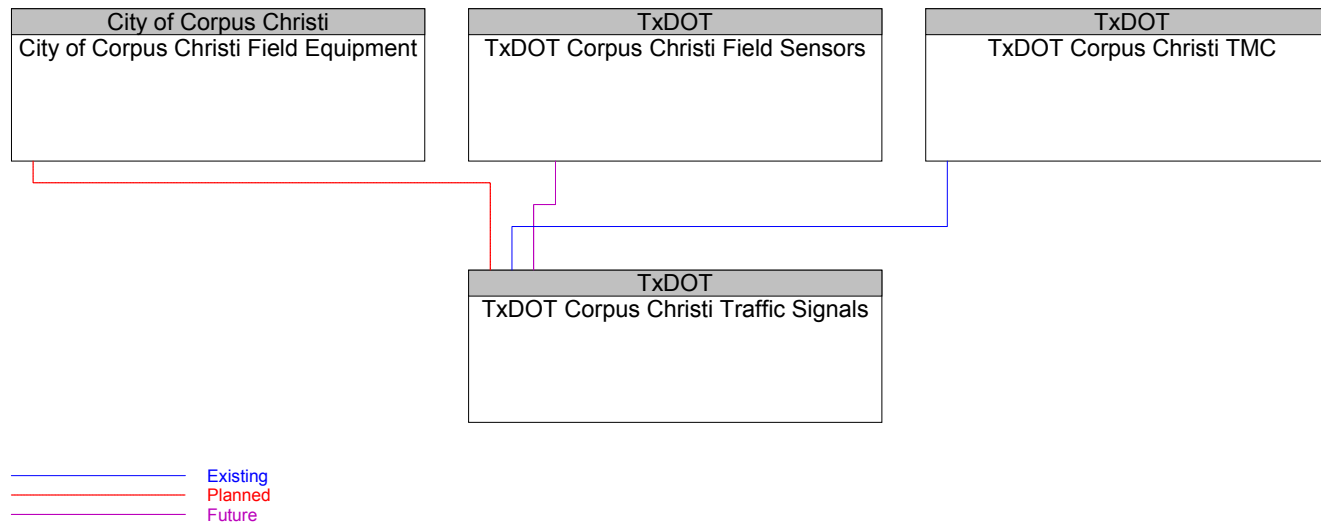


**Figure B79 – TxDOT Corpus Christi Public Information Office Interfaces**

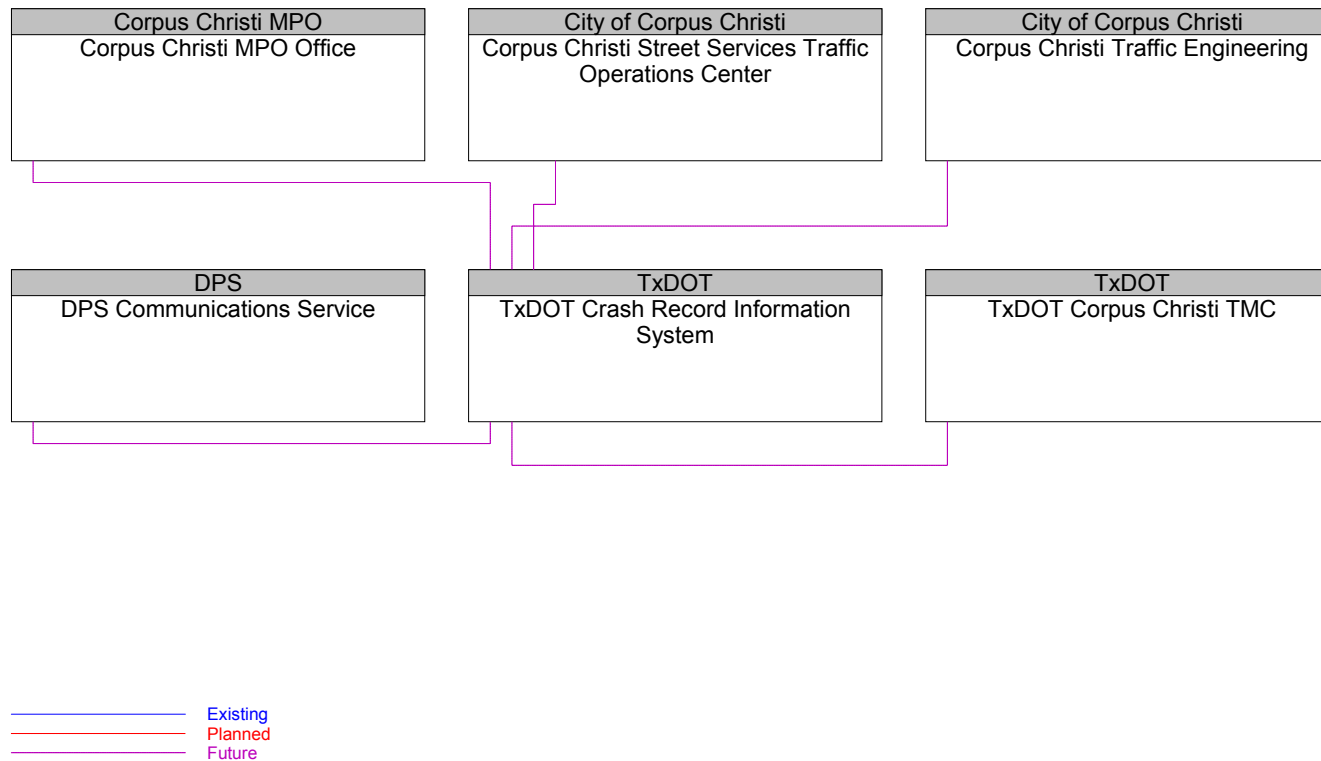




**Figure B81 – TxDOT Corpus Christi Traffic Signals Interfaces**



**Figure B82 – TxDOT Crash Record Information System Interfaces**





**Figure B83 – TxDOT District Shop Interfaces**

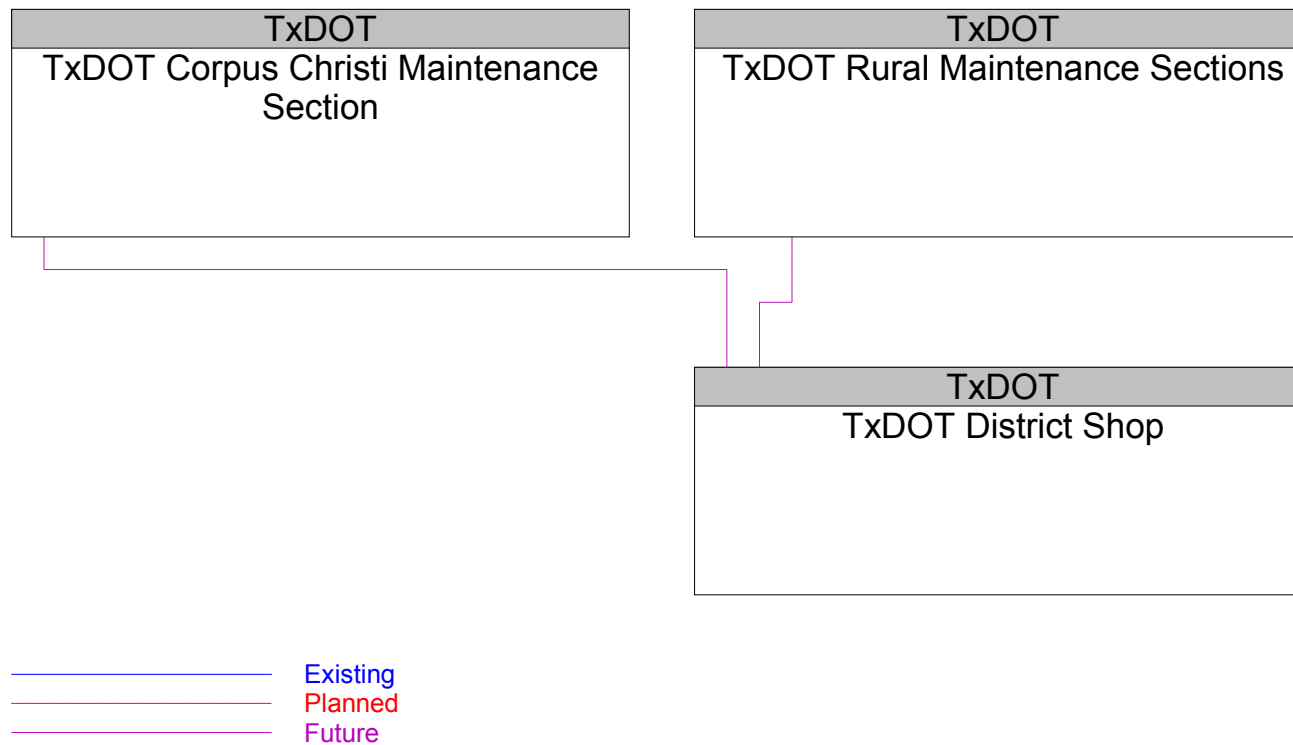
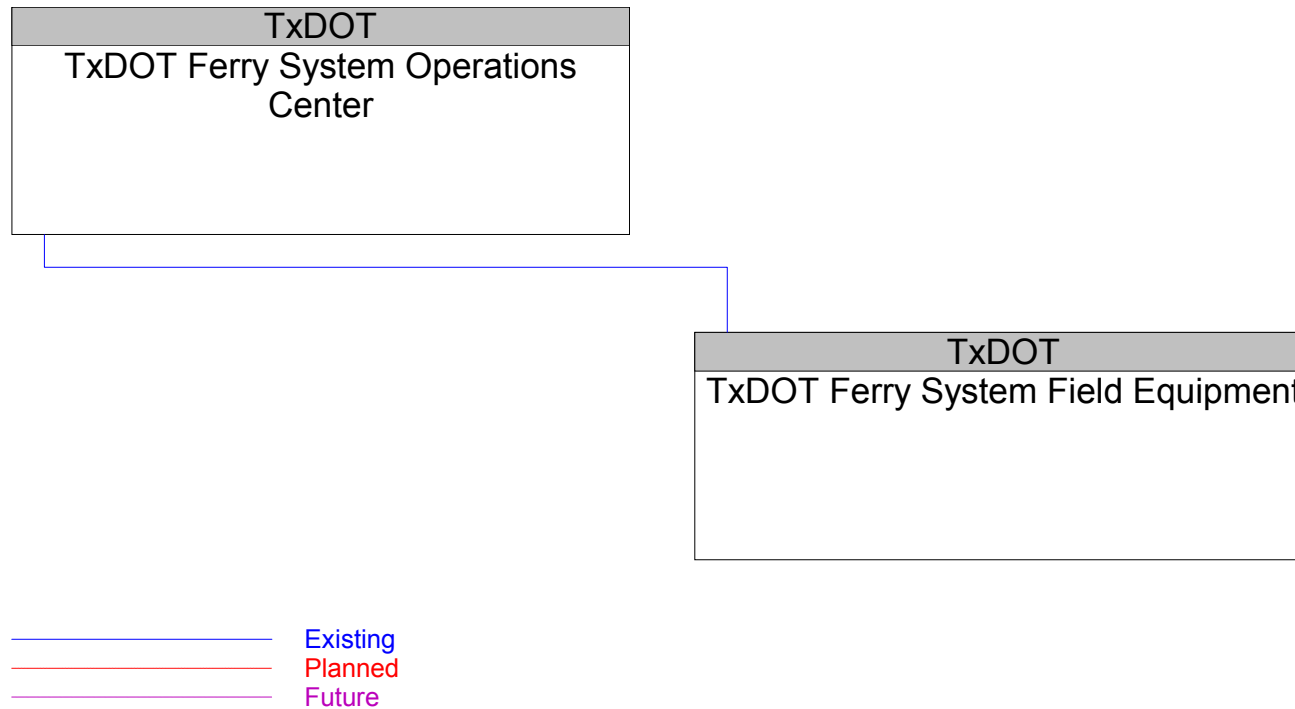


Figure B84 – TxDOT Ferry System Field Equipment Interfaces



**Figure B85 – TxDOT Ferry System Operations Center Interfaces**

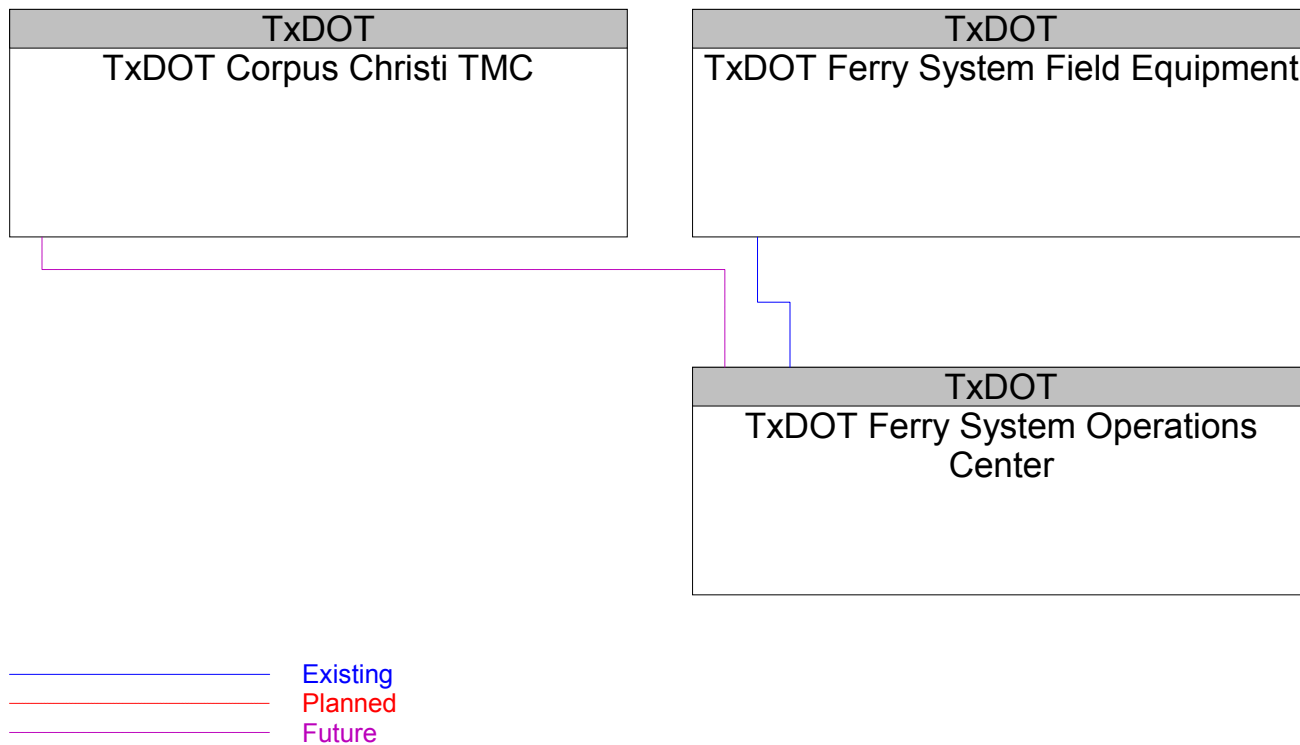


Figure B86 – TxDOT Warning Sensors Interfaces

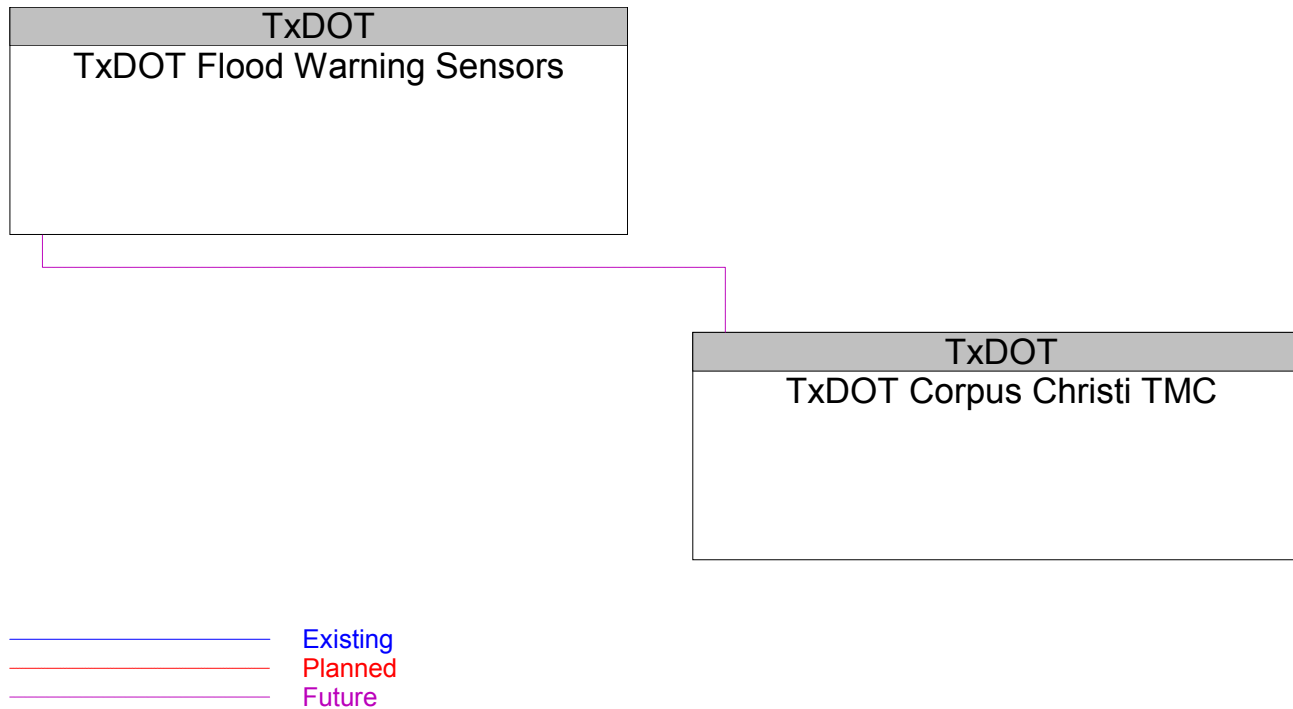
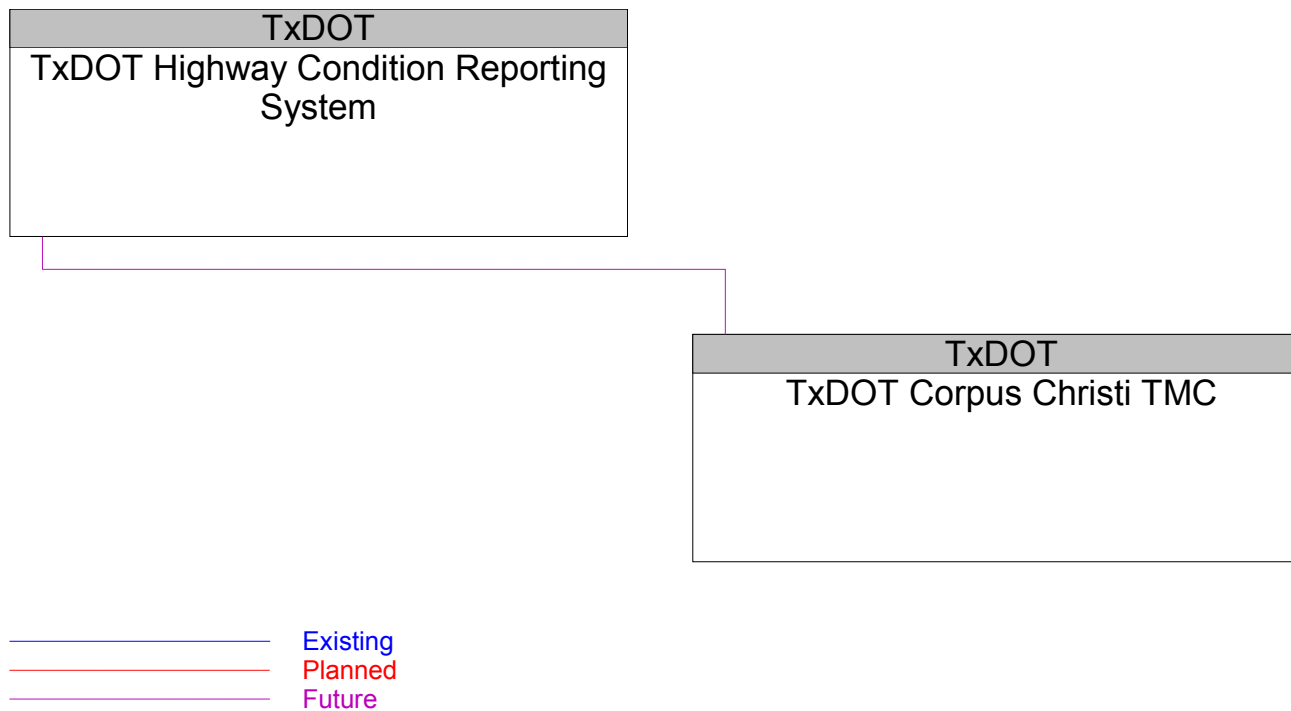
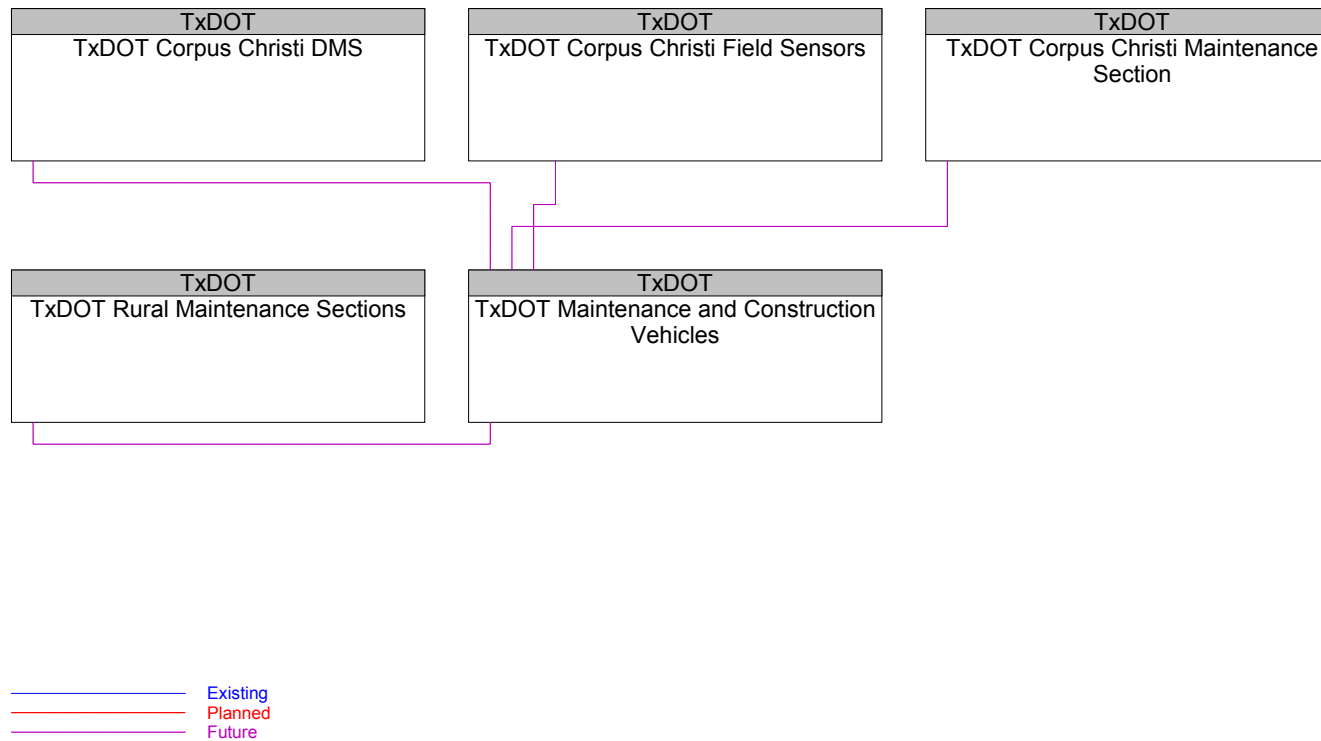


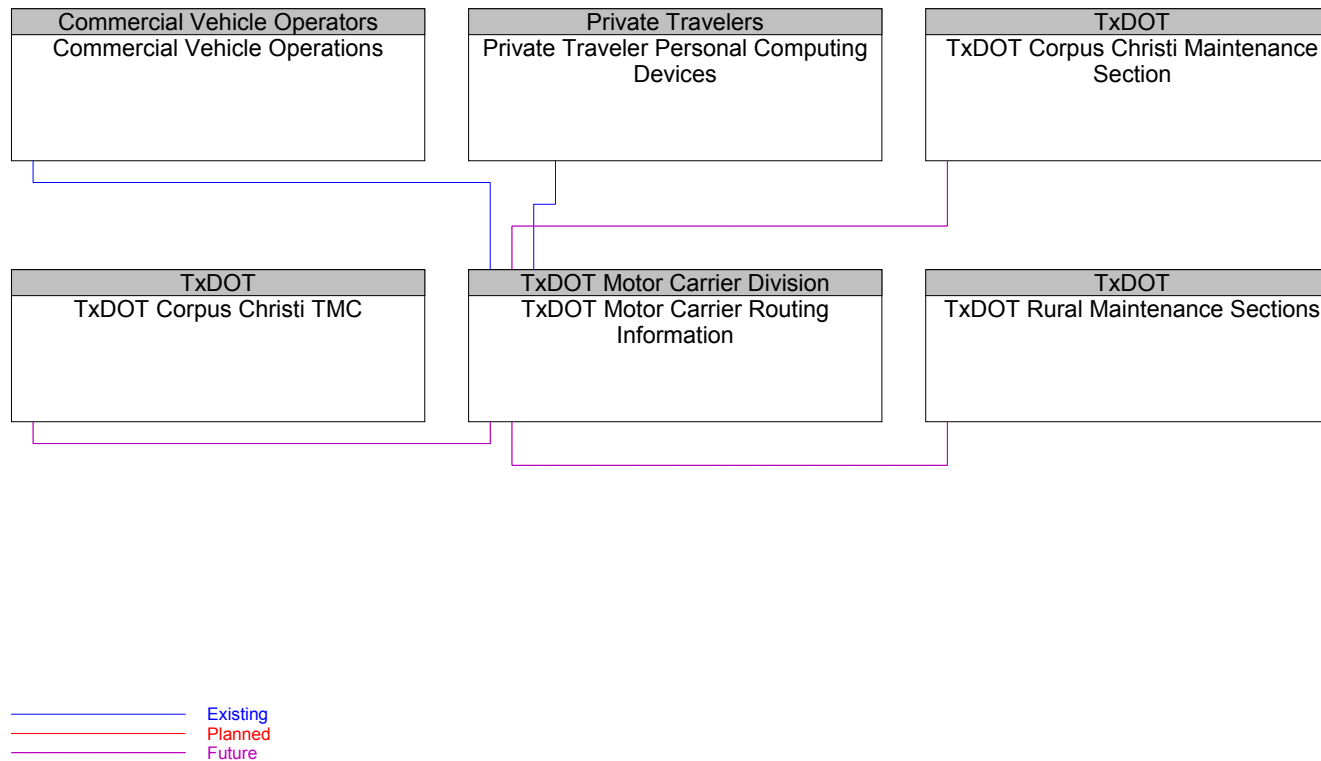
Figure B87 – TxDOT Highway Condition Reporting System Interfaces



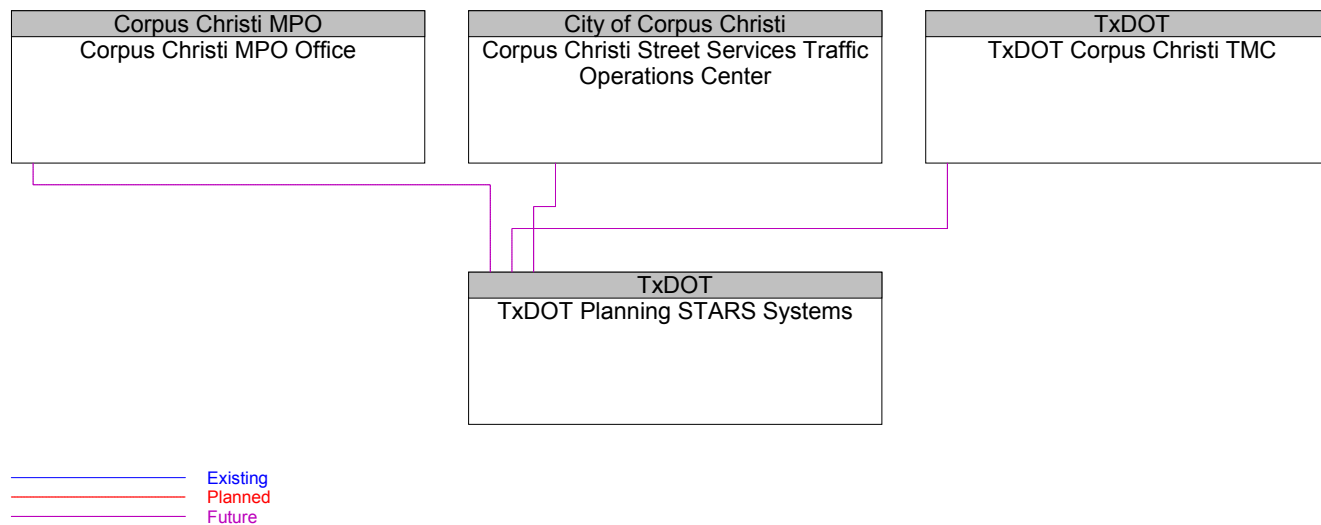
**Figure B88 – TxDOT Maintenance and Construction Vehicles Interfaces**



**Figure B89 – TxDOT Motor Carrier Routing Information**

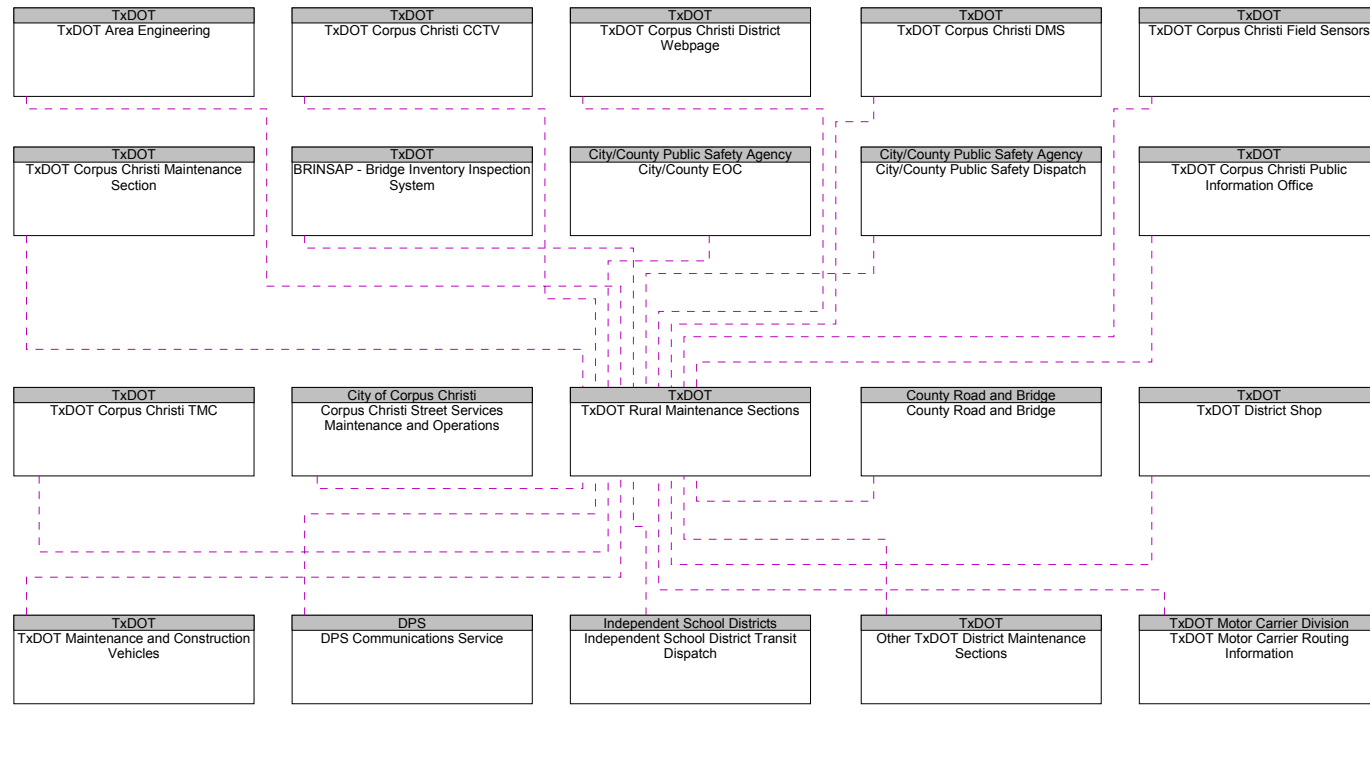


**Figure B90 – TxDOT Planning STARS Systems Interfaces**





**Figure B91 – TxDOT Rural Maintenance Sections Interfaces**



**Figure B92 – USGS Flood Warning System Interfaces**

