



## **APPENDIX A – CUSTOMIZED MARKET PACKAGES**

## APPENDIX A

### LIST OF FIGURES

Figure A1 – ATMS01 – Network Surveillance: TxDOT Atlanta District TMC.....	A-1
Figure A2 – ATMS01 – Network Surveillance: City of Texarkana, AR TMC and City of Texarkana, TX TMC A-1	
Figure A3 – ATMS01 – Network Surveillance: Municipal/County TMCs .....	A-2
Figure A4 – ATMS02 – Probe Surveillance: TxDOT Atlanta District CVO Corridor System.....	A-2
Figure A5 – ATMS03 – Surface Street Control: TxDOT Atlanta District TMC and Municipal/County TMCs ...	A-3
Figure A6 – ATMS03 – Surface Street Control: City of Texarkana, AR TMC and City of Texarkana, TX TMC	A-3
Figure A7 – ATMS06 – Traffic Information Dissemination: TxDOT Atlanta District TMC .....	A-4
Figure A8 – ATMS06 – Traffic Information Dissemination: City of Texarkana, AR TMC .....	A-4
Figure A9 – ATMS06 – Traffic Information Dissemination: City of Texarkana, TX TMC .....	A-5
Figure A10 – ATMS06 – Traffic Information Dissemination: Municipal/County TMC .....	A-5
Figure A11 – ATMS06 – Traffic Information Dissemination: AHTD .....	A-6
Figure A12 – ATMS07 – Regional Traffic Control: TxDOT Atlanta District TMC/Office .....	A-6
Figure A13 – ATMS07 – Regional Traffic Control: AHTD.....	A-7
Figure A14 – ATMS07 – Regional Traffic Control: City of Texarkana, TX and City of Texarkana, AR .....	A-7
Figure A15 – ATMS08 – Incident Management: EM to TxDOT Atlanta District TMC .....	A-8
Figure A16 – ATMS08 – Incident Management: EM to AHTD District Office/TMC .....	A-8
Figure A17 – ATMS08 – Incident Management: EM to City of Texarkana, AR TMC .....	A-9
Figure A18 – ATMS08 – Incident Management: EM to City of Texarkana, TX TMC .....	A-9
Figure A19 – ATMS08 – Incident Management: EM to Municipal/County TMC.....	A-10
Figure A20 – ATMS08 – Incident Management: EM to LADOTD Shreveport-Bossier .....	A-10
Figure A21 – ATMS08 – Incident Management: EM to TxDOT Atlanta District TMC (Maintenance Request)	A-11
Figure A22 – ATMS08 – Incident Management: EM to AHTD District Office/TMC (Maintenance Request) ..	A-11
Figure A23 – ATMS08 – Incident Management: EM to County Road and Bridge.....	A-12
Figure A24 – ATMS08 – Incident Management: EM to AHTD Area Maint HQs.....	A-12
Figure A25 – ATMS08 – Incident Management: TM to MCM – TxDOT Atlanta District TMC/Office .....	A-13
Figure A26 – ATMS08 – Incident Management: TM to MCM – AHTD District Office/TMC.....	A-13
Figure A27 – ATMS08 – Incident Management: TM to MCM – City of Texarkana, AR TMC .....	A-14
Figure A28 – ATMS08 – Incident Management: TM to MCM – City of Texarkana, AR TMC .....	A-14
Figure A29 – ATMS08 – Incident Management: TM to MCM – Municipal/County TMCs .....	A-15
Figure A30 – ATMS08 – Incident Management: MCM to MCM .....	A-15
Figure A31 – ATMS08 – Incident Management: TxDOT Atlanta District Maintenance Sections .....	A-16
Figure A32 – ATMS08 – Incident Management: MCM to MCM (1 of 2).....	A-16
Figure A33 – ATMS08 – Incident Management: MCM to MCM (2 of 2).....	A-17
Figure A34 – ATMS08 – Incident Management: Flood Warning .....	A-17
Figure A35 – ATMS08 – Incident Management: (1 of 3).....	A-18
Figure A36 – ATMS08 – Incident Management: (2 of 3).....	A-18
Figure A37 – ATMS08 – Incident Management: (3 of 3).....	A-19
Figure A38 – ATMS13 – Standard Railroad Crossing: TxDOT Atlanta District TMC and Municipal/County TMC .....	A-19
Figure A39 – ATMS13 – Standard Railroad Crossing: Texarkana, AR and Texarkana, TX .....	A-20
Figure A40 – ATMS14 – Advanced Railroad Grade Crossing: TxDOT Atlanta District TMC.....	A-20
Figure A41 – ATMS14 – Advanced Railroad Grade Crossing: City of Texarkana, TX TMC.....	A-21
Figure A42 – ATMS15 – Railroad Operations Coordination: TMCs to Rail Operators .....	A-21
Figure A43 – EM1 – Emergency Response Coordination: Atlanta Regional Incident and Mutual Aid Network	A-22
Figure A44 – EM1 – Emergency Response Coordination: AHP Highway Police Dispatch .....	A-22
Figure A45 – EM1 – Emergency Response Coordination: ASP State Police Dispatch.....	A-23
Figure A46 – EM1 – Emergency Response Coordination: County EOC .....	A-23
Figure A47 – EM1 – Emergency Response Coordination: DPS Communications Service .....	A-24
Figure A48 – EM1 – Emergency Response Coordination: Louisiana State Police Dispatch .....	A-24
Figure A49 – EM1 – Emergency Response Coordination: State EOCs.....	A-25

## APPENDIX A

### LIST OF FIGURES

Figure A50 – EM1 – Emergency Response Coordination: Municipal/County Public Safety Dispatch .....	A-25
Figure A51 – EM1 – Emergency Response Coordination: Lifenet Dispatch .....	A-26
Figure A52 – EM1 – Emergency Response Coordination: Private Tow/Wrecker Dispatch .....	A-26
Figure A53 – EM1 – Emergency Response Coordination: Private Ambulance Dispatch .....	A-27
Figure A54 – EM1 – Emergency Response Coordination: TXDOT/AHTD Motorist Assistance Patrol Dispatch.....	A-27
Figure A55 – EM2 – Emergency Routing: TXDOT Atlanta District Traffic Signals/DPS Vehicles .....	A-28
Figure A56 – EM2 – Emergency Routing: TXDOT Atlanta District Traffic Signals/Municipal/County Emergency Vehicles .....	A-28
Figure A57 – EM2 – Emergency Routing: TXDOT Atlanta District Traffic Signals/AHP/ASP Vehicles .....	A-29
Figure A58 – EM2 – Emergency Routing: City of Texarkana, AR Field Equipment/DPS Vehicles .....	A-29
Figure A59 – EM2 – Emergency Routing: City of Texarkana, AR Field Equipment/AHP/ASP Emergency Vehicles .....	A-30
Figure A60 – EM2 – Emergency Routing: City of Texarkana, AR Field Equipment/Municipal/County Emergency Vehicles .....	A-30
Figure A61 – EM2 – Emergency Routing: City of Texarkana, TX Field Equipment/DPS Vehicles .....	A-31
Figure A62 – EM2 – Emergency Routing: City of Texarkana, TX Field Equipment/AHP/ASP Emergency Vehicles .....	A-31
Figure A63 – EM2 – Emergency Routing: City of Texarkana, TX Field Equipment/Municipal/County Emergency Vehicles .....	A-32
Figure A64 – EM4 – Roadway Service Patrols: TxDOT/AHTD Motorist Assistance Patrol .....	A-32
Figure A65 – MC01 – Maintenance and Construction Vehicle Tracking: TxDOT Atlanta District, AHTD, Municipal/County.....	A-33
Figure A66 – MC02 – Maintenance and Construction Vehicle Maintenance: TxDOT Atlanta District TMC and Maintenance Sections.....	A-33
Figure A67 – MC02 – Maintenance and Construction Vehicle Maintenance: Municipal/County Maintenance .....	A-34
Figure A68 – MC02 – Maintenance and Construction Vehicle Maintenance: AHTD Area Maintenance .....	A-34
Figure A69 – MC03 – Road Weather Data Collection: TxDOT Atlanta District TMC .....	A-35
Figure A70 – MC03 – Road Weather Data Collection: AHTD District HQ .....	A-35
Figure A71 – MC04 – Weather Information Processing and Distribution: TxDOT Atlanta District TMC .....	A-36
Figure A72 – MC04 – Weather Information Processing and Distribution: TxDOT Atlanta District Web Page..	A-36
Figure A73 – MC04 – Weather Information Processing and Distribution: AHTD District Office .....	A-37
Figure A74 – MC04 – Weather Information Processing and Distribution: AHTD District Office .....	A-37
Figure A75 – MC04 – Weather Information Processing and Distribution: Municipal/County Maintenance .....	A-38
Figure A76 – MC04 – Weather Information Processing and Distribution: Municipal/County Maintenance .....	A-38
Figure A77 – MC05 – Roadway Automated Treatment: TxDOT Atlanta District TMC and AHTD District Office.....	A-39
Figure A78 – MC05 – Roadway Automated Treatment: Municipal/County .....	A-39
Figure A79 – MC06 – Winter Maintenance: TxDOT Atlanta District TMC (1 of 3).....	A-40
Figure A80 – MC06 – Winter Maintenance: TxDOT Atlanta District TMC (2 of 3).....	A-40
Figure A81 – MC06 – Winter Maintenance: TxDOT Atlanta District TMC (3 of 3).....	A-41
Figure A82 – MC06 – Winter Maintenance: TxDOT Atlanta District Web Page .....	A-41
Figure A83 – MC06 – Winter Maintenance: AHTD District Office (1 of 2).....	A-42
Figure A84 – MC06 – Winter Maintenance: AHTD District Office (2 of 2).....	A-42
Figure A85 – MC06 – Winter Maintenance: AHTD (1 of 2).....	A-43
Figure A86 – MC06 – Winter Maintenance: AHTD (2 of 2).....	A-43
Figure A87 – MC06 – Winter Maintenance: Municipal/County Maintenance (1 of 4).....	A-44
Figure A88 – MC06 – Winter Maintenance: Municipal/County Maintenance (2 of 4).....	A-44
Figure A89 – MC06 – Winter Maintenance: Municipal/County Maintenance (3 of 4).....	A-45
Figure A90 – MC06 – Winter Maintenance: Municipal/County Maintenance (4 of 4).....	A-45

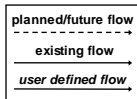
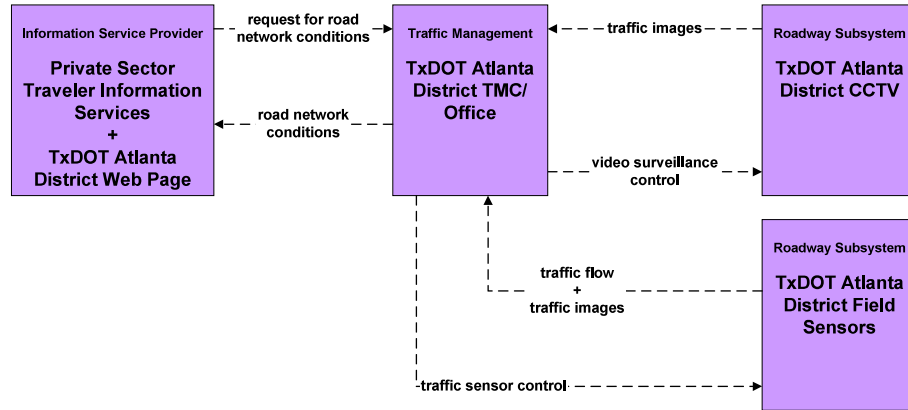
## APPENDIX A

### LIST OF FIGURES

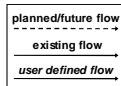
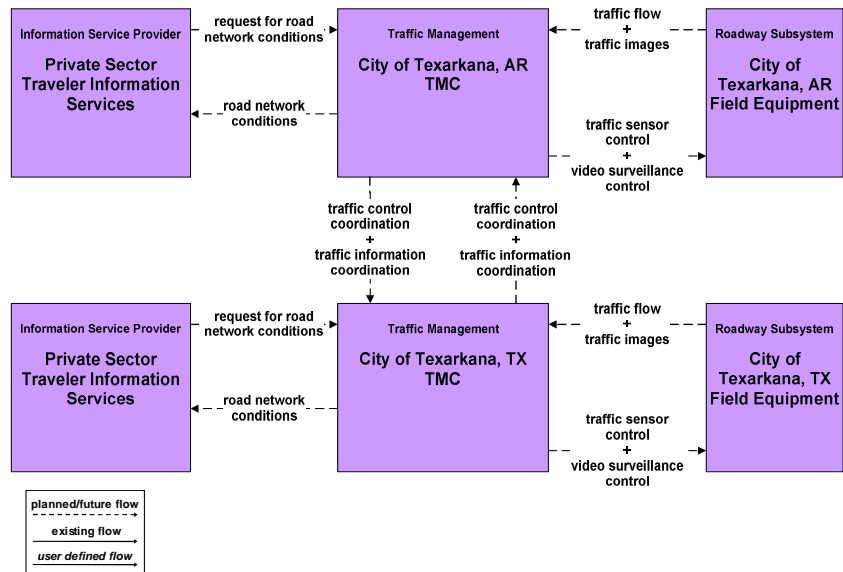
Figure A91 – MC06 – Winter Maintenance: LADOTD Shreveport-Bossier District Office/TMC .....	A-46
Figure A92 – MC07 – Roadway Maintenance and Construction: TXDOT Atlanta District Maintenance .....	A-46
Figure A93 – MC07 – Roadway Maintenance and Construction: AHTD Area Maintenance .....	A-47
Figure A94 – MC07 – Roadway Maintenance and Construction: Municipal/County Maintenance .....	A-47
Figure A95 – MC08 – Workzone Management: TxDOT Atlanta District TMC (1 of 3) .....	A-48
Figure A96 – MC08 – Workzone Management: TxDOT Atlanta District TMC (2 of 3) .....	A-48
Figure A97 – MC08 – Workzone Management: TxDOT Atlanta District TMC (3 of 3) .....	A-49
Figure A98 – MC08 – Workzone Management: AHTD District Office/TMC (1 of 3) .....	A-49
Figure A99 – MC08 – Workzone Management: AHTD District Office/TMC (2 of 3) .....	A-50
Figure A100 – MC08 – Workzone Management: AHTD District Office/TMC (3 of 3) .....	A-50
Figure A101 – MC08 – Workzone Management: Municipal/County Maintenance .....	A-51
Figure A102 – MC09 – Workzone Safety Monitoring: TxDOT Atlanta and AHTD .....	A-51
Figure A103 – MC10 – Maintenance and Construction Activity Coordination: TxDOT Atlanta District TMC/Office .....	A-52
Figure A104 – MC10 – Maintenance and Construction Activity Coordination: AHTD District Office/TMC .....	A-52
Figure A105 – MC10 – Maintenance and Construction Activity Coordination: LADOTD Shreveport-Bossier District Office/TMC .....	A-53
Figure A106 – APTS1 – Transit Vehicle Tracking: Independent School District Dispatch .....	A-53
Figure A107 – APTS1 – Transit Vehicle Tracking: T Line and ATCOG TRAX .....	A-54
Figure A108 – APTS2 – Transit Fixed-Route Operations: Independent School Districts .....	A-54
Figure A109 – APTS2 – Transit Fixed-Route Operations: T Line Transit .....	A-55
Figure A110 – APTS3 – Demand Response Transit Operations: T Line Transit .....	A-55
Figure A111 – APTS3 – Demand Response Transit Operations: ATCOG TRAX .....	A-56
Figure A112 – APTS5 – Transit Security: T Line .....	A-56
Figure A113 – APTS5 – Transit Security: Independent School Districts .....	A-57
Figure A114 – APTS5 – Transit Security: ATCOG TRAX .....	A-57
Figure A115 – APTS6 – Transit Vehicle Maintenance .....	A-58
Figure A116 – APTS7 – Multimodal Coordination .....	A-58
Figure A117 – APTS8 – Transit Traveler Information: ATCOG .....	A-59
Figure A118 – APTS8 – Transit Traveler Information: T Line .....	A-59
Figure A119 – CVO04 – CV Administrative Processes .....	A-60
Figure A120 – CVO06 – Weigh-In-Motion .....	A-60
Figure A121 – CVO10 – HAZMAT: Commercial Vehicles .....	A-61
Figure A122 – ATIS1 – Broadcast Traveler Information: TxDOT Atlanta District Web Page .....	A-61
Figure A123 – ATIS1 – Broadcast Traveler Information: AHTD Web Page .....	A-62
Figure A124 – ATIS2 – Interactive Traveler Information: TxDOT Atlanta District Web Page .....	A-62
Figure A125 – ATIS2 – Interactive Traveler Information: AHTD Web Page .....	A-63
Figure A126 – ATIS5 – ISP Based Route Guidance: TxDOT Motor Carrier Routing Information .....	A-63
Figure A127 – AD1 – ITS Data Mart: TxDOT Public Transportation Management System (PTMS) .....	A-64
Figure A128 – AD1 – ITS Data Mart: TxDOT Public Transportation Division .....	A-64
Figure A129 – AD1 – ITS Data Mart: TxDOT/DPS Crash Record Information System .....	A-65
Figure A130 – AD1 – ITS Data Mart: ASP Crash Database .....	A-65
Figure A131 – AD1 – ITS Data Mart: Bi-State Justice Crash Database .....	A-66
Figure A132 – AD1 – ITS Data Mart: TxDOT Atlanta District Traffic Count Archive .....	A-66
Figure A133 – AD1 – ITS Data Mart: AHTD Planning Division .....	A-67
Figure A134 – AD2 – ITS Data Warehouse: Texarkana MPO .....	A-67
Figure A135 – AD3 – ITS Virtual Data Warehouse: Texarkana MPO .....	A-68
Figure A136 – AD3 – ITS Virtual Data Warehouse: ASP Crash Database .....	A-68



**Figure A1 – ATMS01 – Network Surveillance:  
TxDOT Atlanta District TMC**

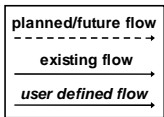
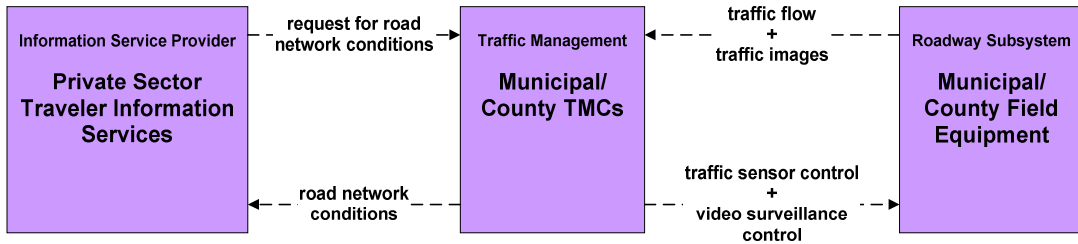


**Figure A2 – ATMS01 – Network Surveillance:  
City of Texarkana, AR TMC and City of Texarkana, TX TMC**

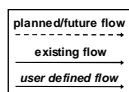
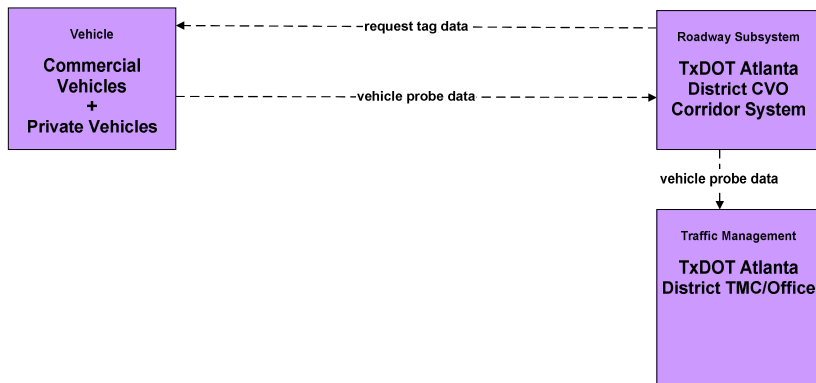




**Figure A3 – ATMS01 – Network Surveillance:  
Municipal/County TMCs**

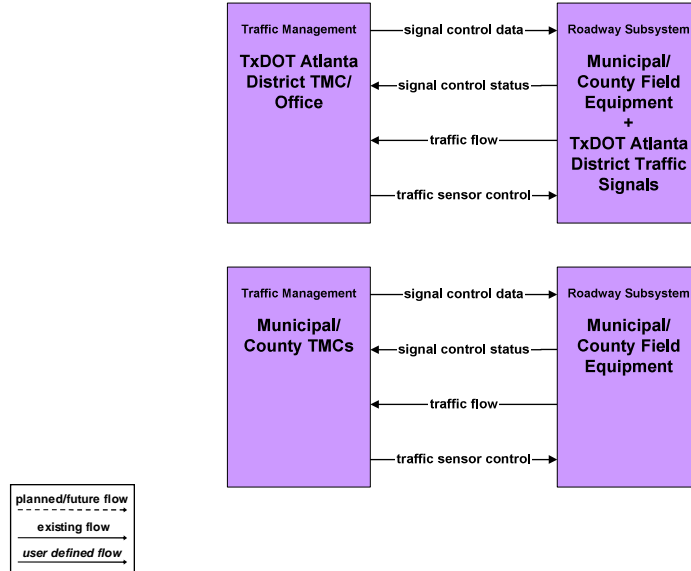


**Figure A4 – ATMS02 – Probe Surveillance:  
TxDOT Atlanta District CVO Corridor System**

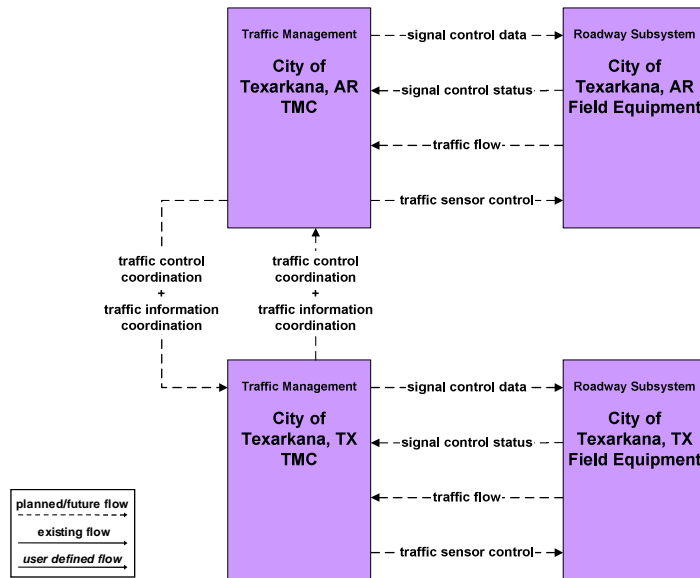




**Figure A5 – ATMS03 – Surface Street Control:  
TxDOT Atlanta District TMC and Municipal/County TMCs**

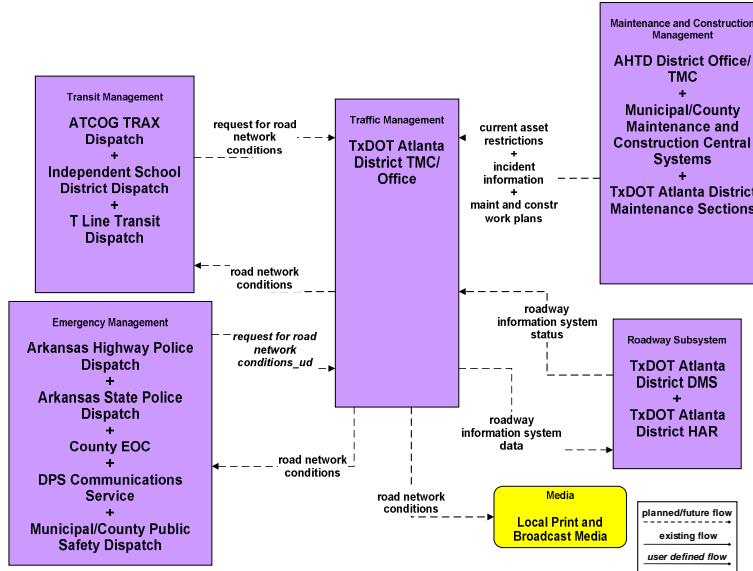


**Figure A6 – ATMS03 – Surface Street Control:  
City of Texarkana, AR TMC and City of Texarkana, TX TMC**

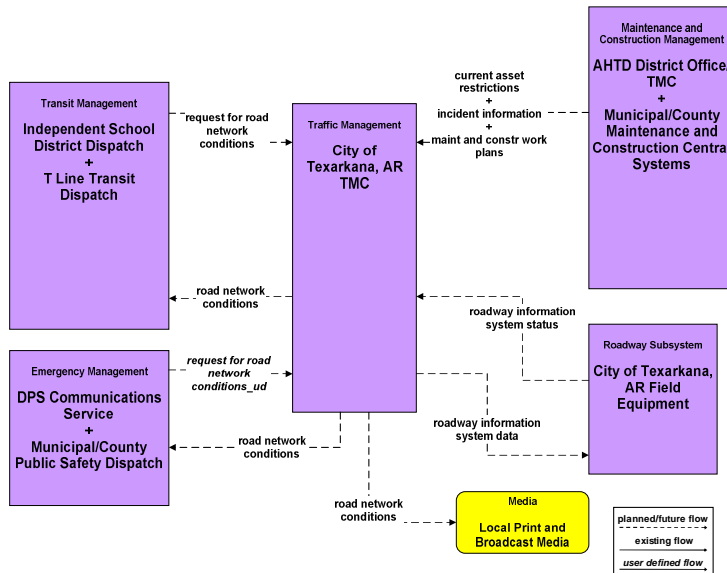




**Figure A7 – ATMS06 – Traffic Information Dissemination: TxDOT Atlanta District TMC**

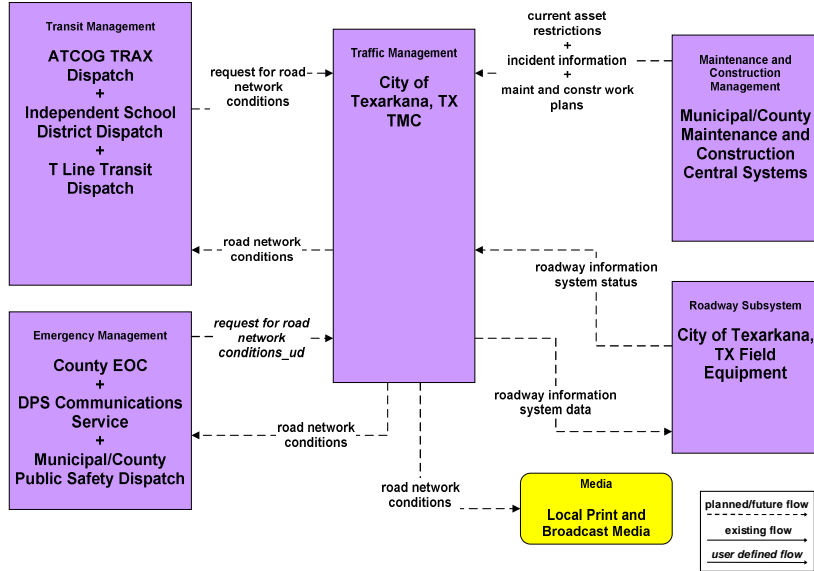


**Figure A8 – ATMS06 – Traffic Information Dissemination: City of Texarkana, AR TMC**





**Figure A9 – ATMS06 – Traffic Information Dissemination: City of Texarkana, TX TMC**



**Figure A10 – ATMS06 – Traffic Information Dissemination: Municipal/County TMC**

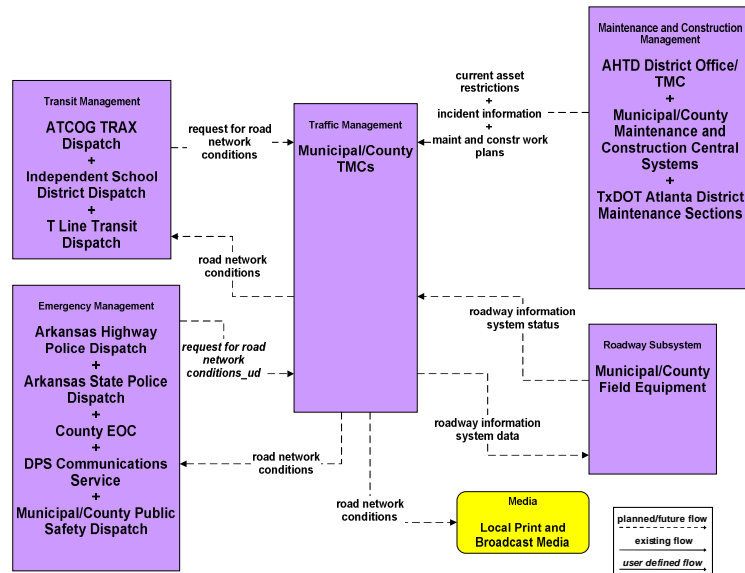




Figure A11 – ATMS06 – Traffic Information Dissemination: AHTD

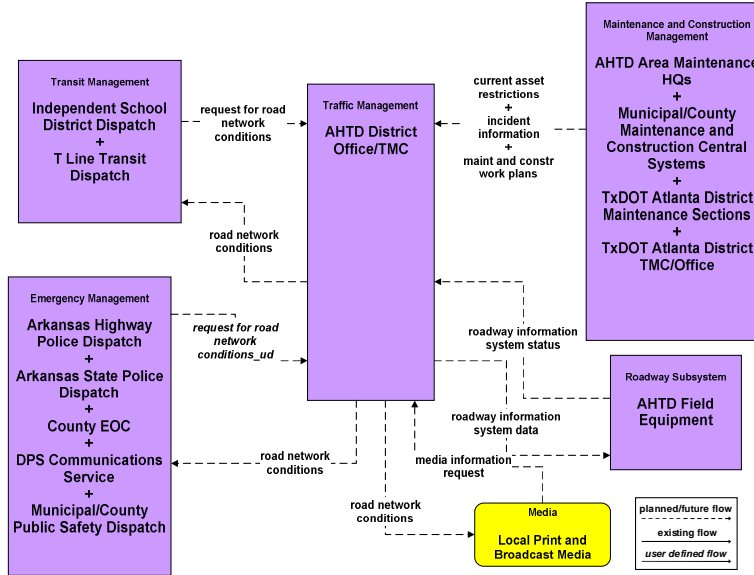


Figure A12 – ATMS07 – Regional Traffic Control: TxDOT Atlanta District TMC/Office

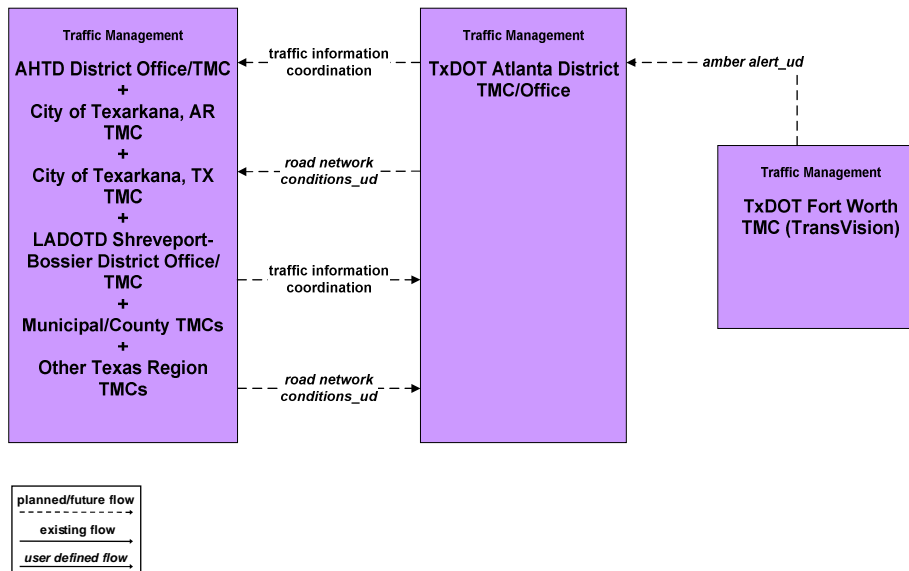


Figure A13 – ATMS07 – Regional Traffic Control: AHTD

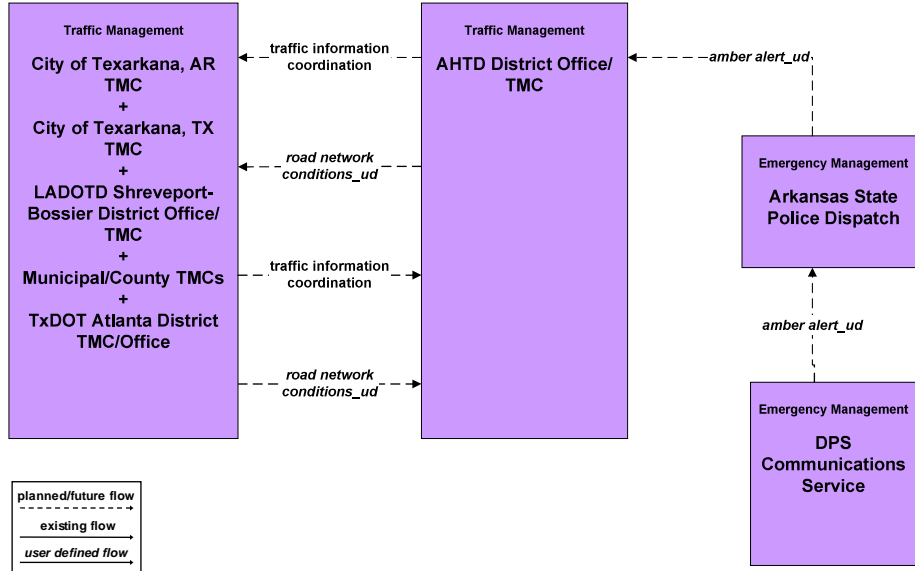


Figure A14 – ATMS07 – Regional Traffic Control: City of Texarkana, TX and City of Texarkana, AR

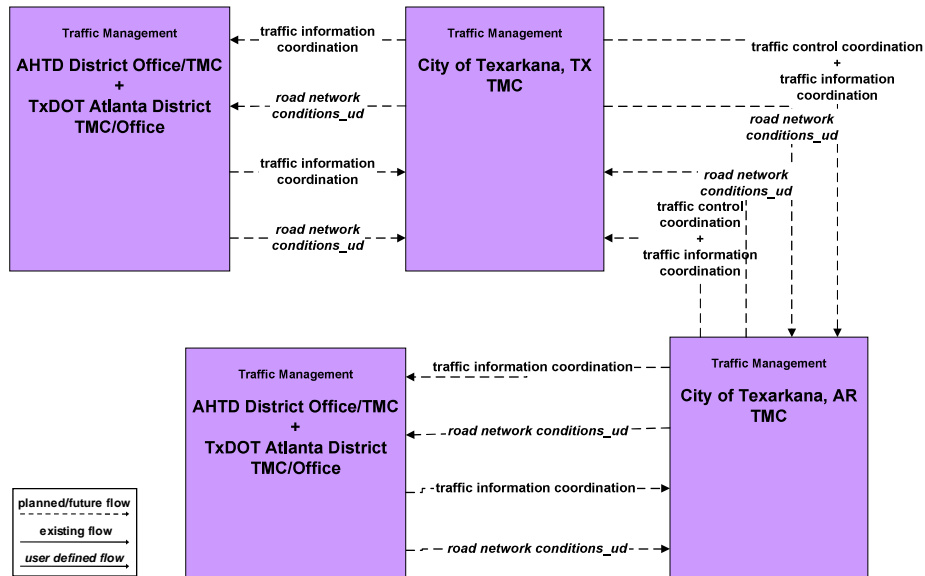


Figure A15 – ATMS08 – Incident Management: EM to TxDOT Atlanta District TMC

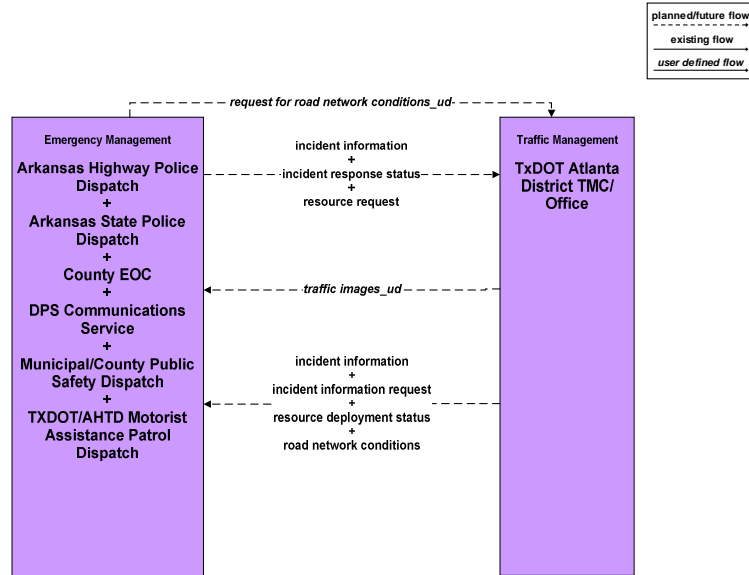
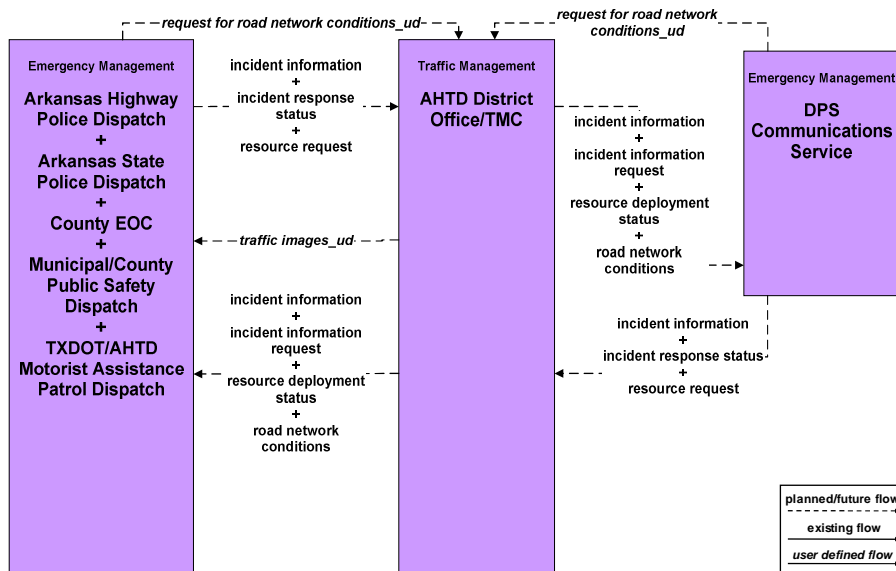
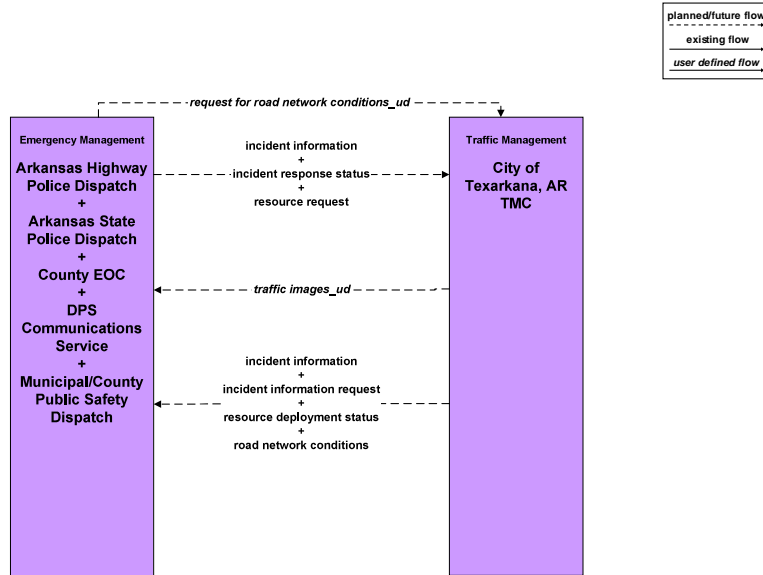


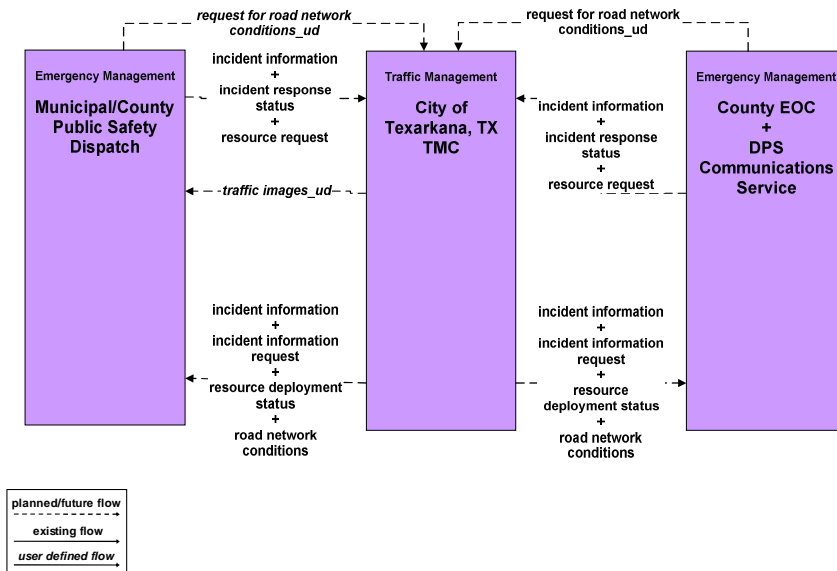
Figure A16 – ATMS08 – Incident Management: EM to AHTD District Office/TMC



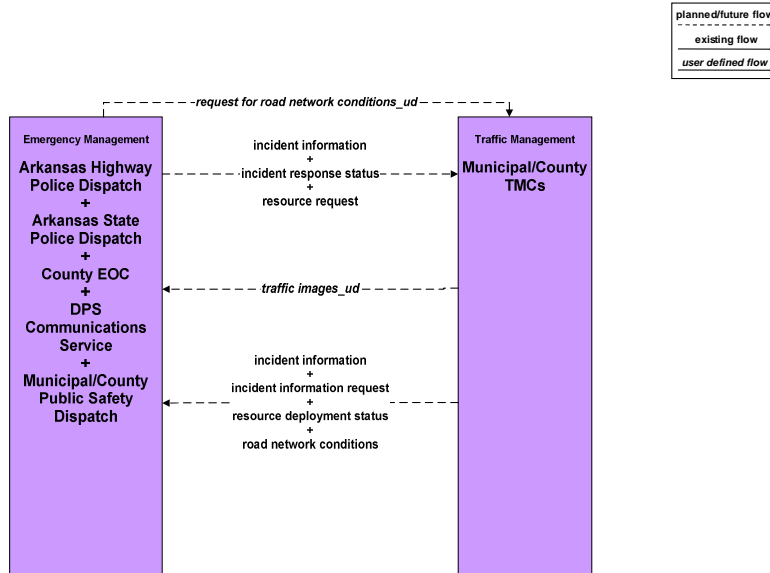
**Figure A17 – ATMS08 – Incident Management:  
EM to City of Texarkana, AR TMC**



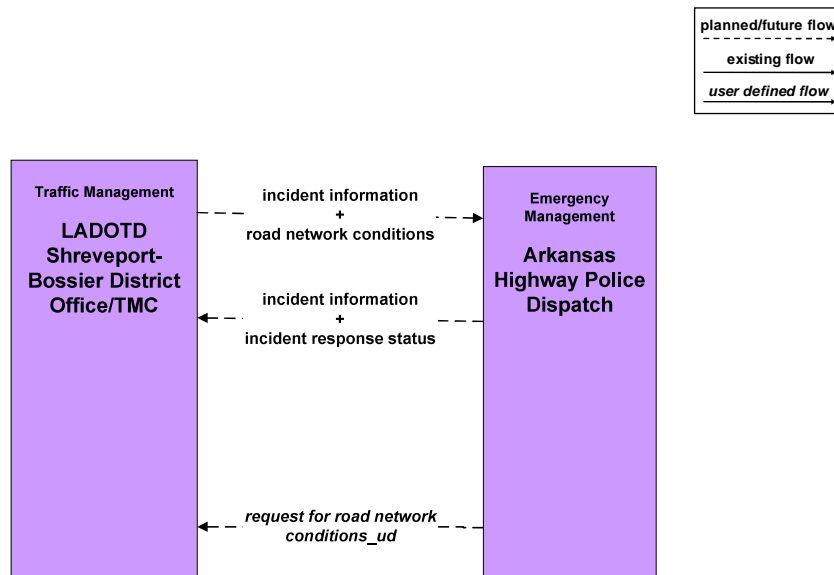
**Figure A18 – ATMS08 – Incident Management:  
EM to City of Texarkana, TX TMC**



**Figure A19 – ATMS08 – Incident Management:  
EM to Municipal/County TMC**

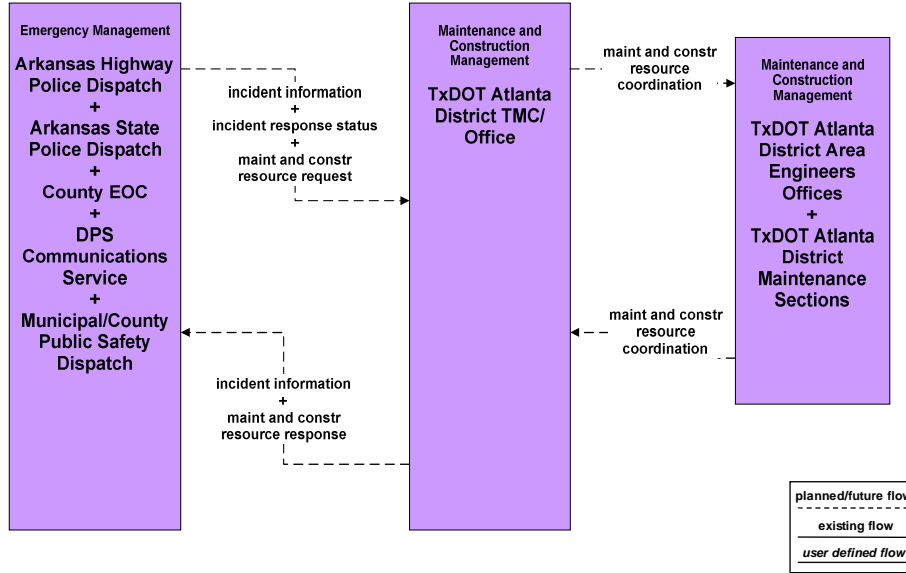


**Figure A20 – ATMS08 – Incident Management:  
EM to LADOTD Shreveport-Bossier**

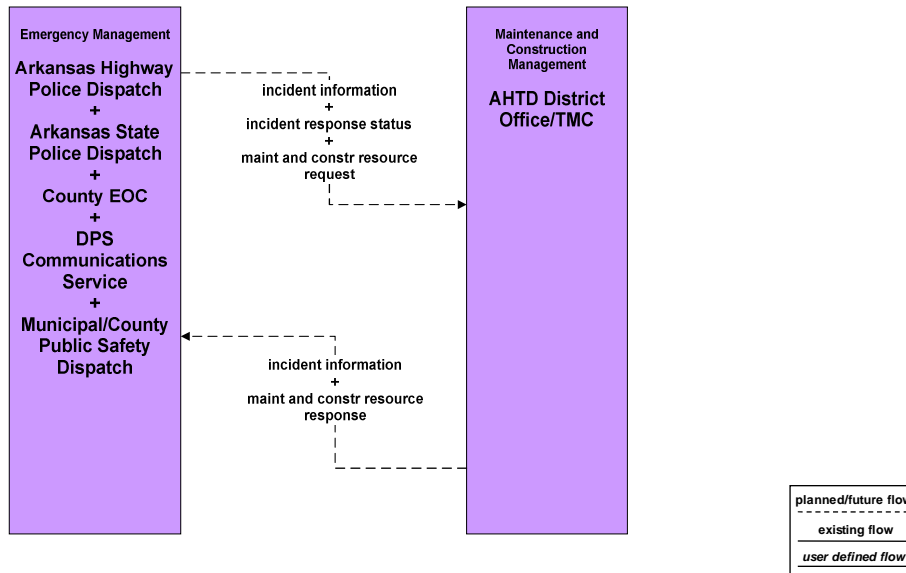




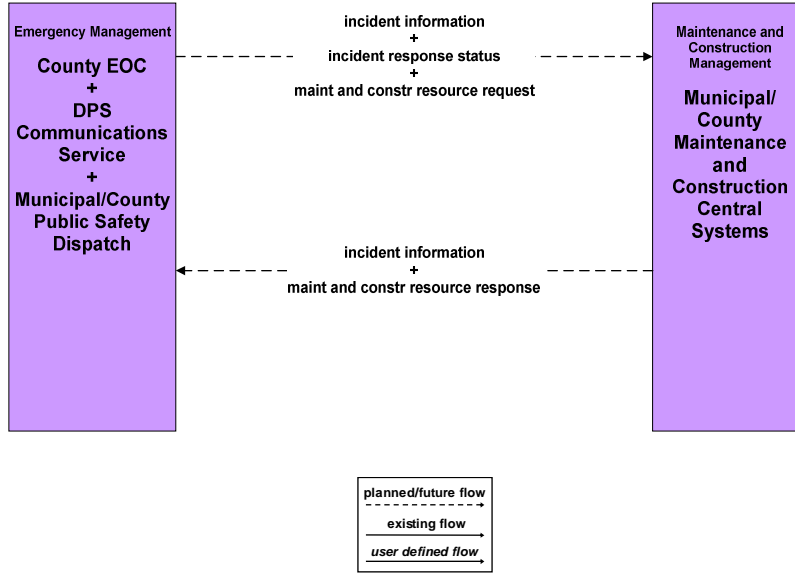
**Figure A21 – ATMS08 – Incident Management:  
EM to TxDOT Atlanta District TMC (Maintenance Request)**



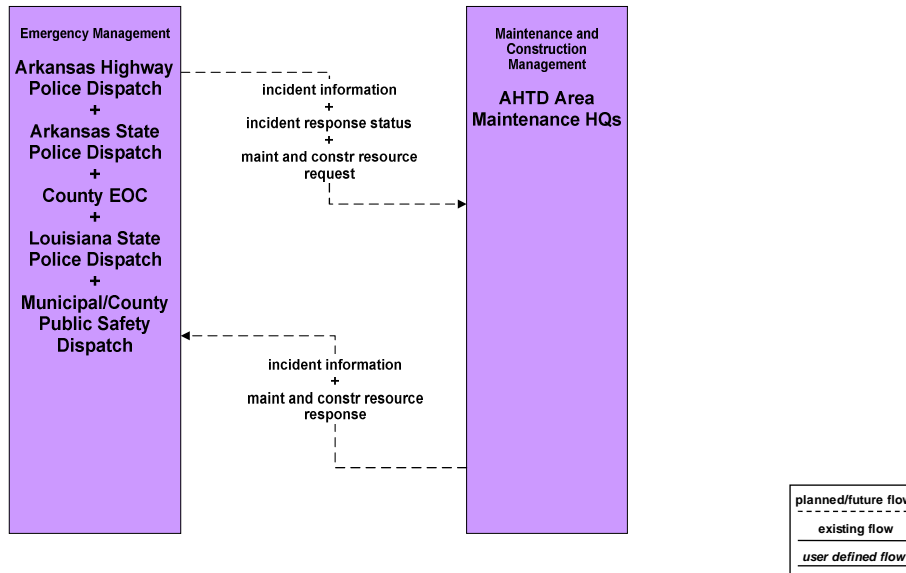
**Figure A22 – ATMS08 – Incident Management:  
EM to AHTD District Office/TMC (Maintenance Request)**



**Figure A23 – ATMS08 – Incident Management:  
EM to County Road and Bridge**



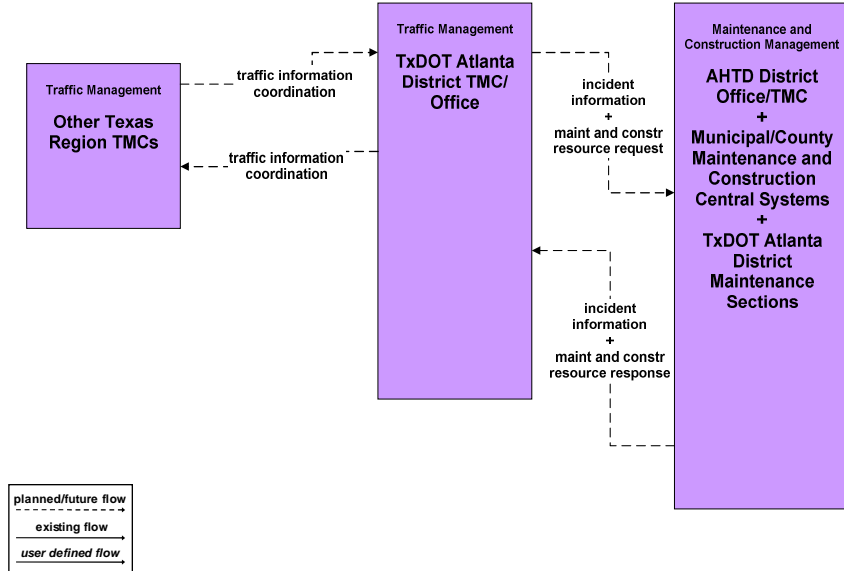
**Figure A24 – ATMS08 – Incident Management:  
EM to ATHD Area Maint HQs**



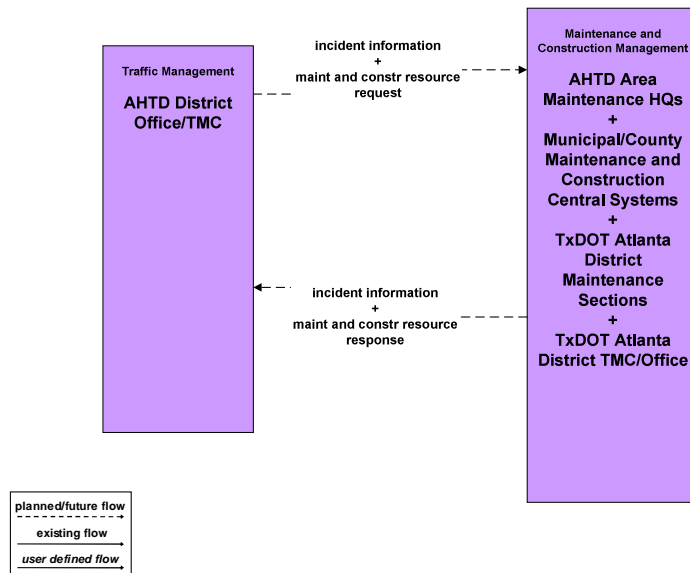




**Figure A25 – ATMS08 – Incident Management:  
TM to MCM – TxDOT Atlanta District TMC/Office**

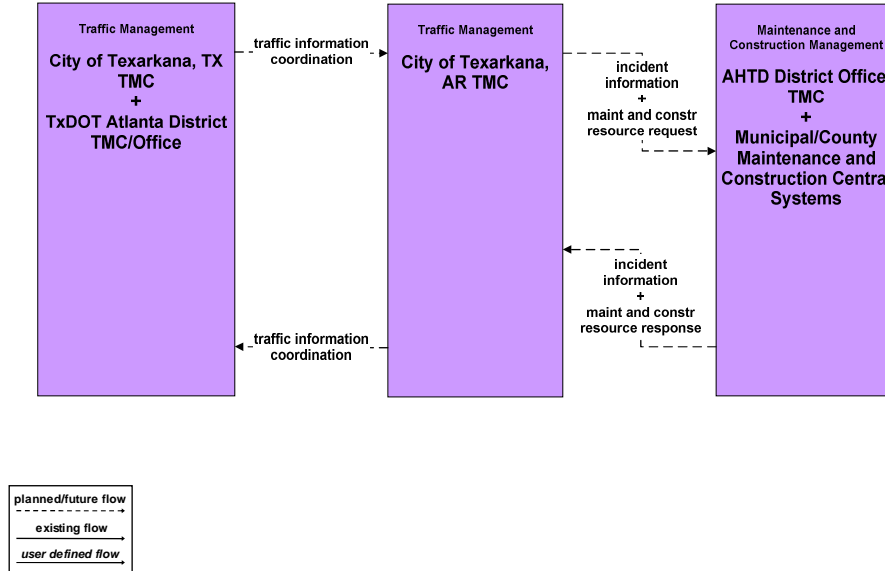


**Figure A26 – ATMS08 – Incident Management:  
TM to MCM – AHTD District Office/TMC**

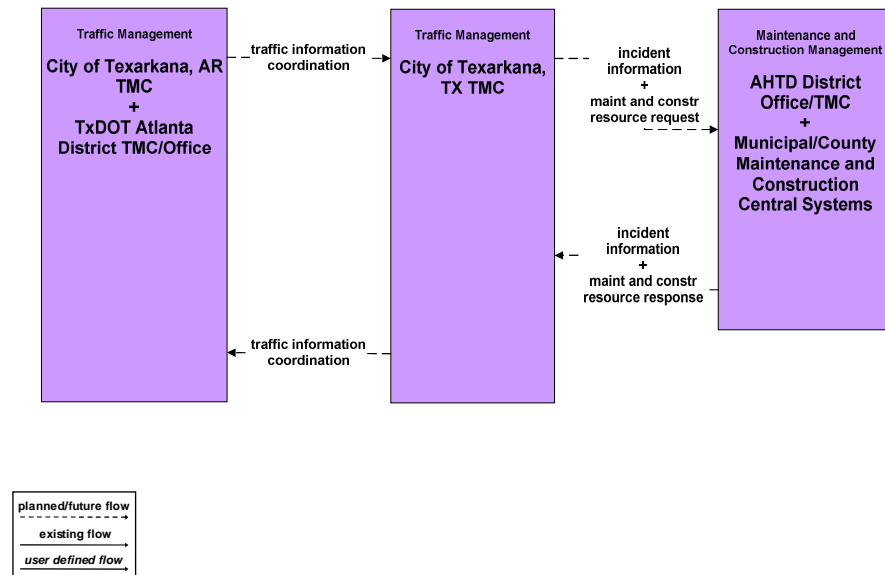




**Figure A27 – ATMS08 – Incident Management:  
TM to MCM – City of Texarkana, AR TMC**

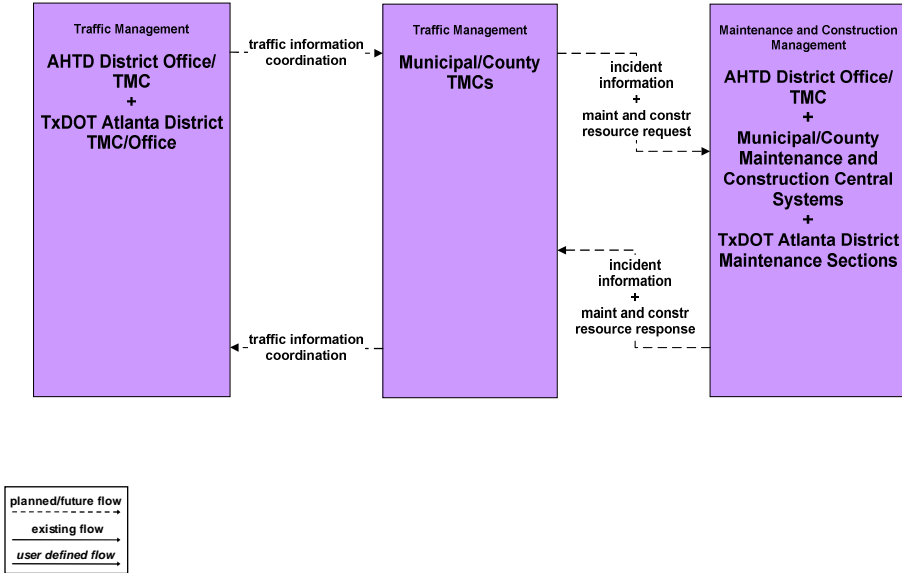


**Figure A28 – ATMS08 – Incident Management:  
TM to MCM – City of Texarkana, AR TMC**

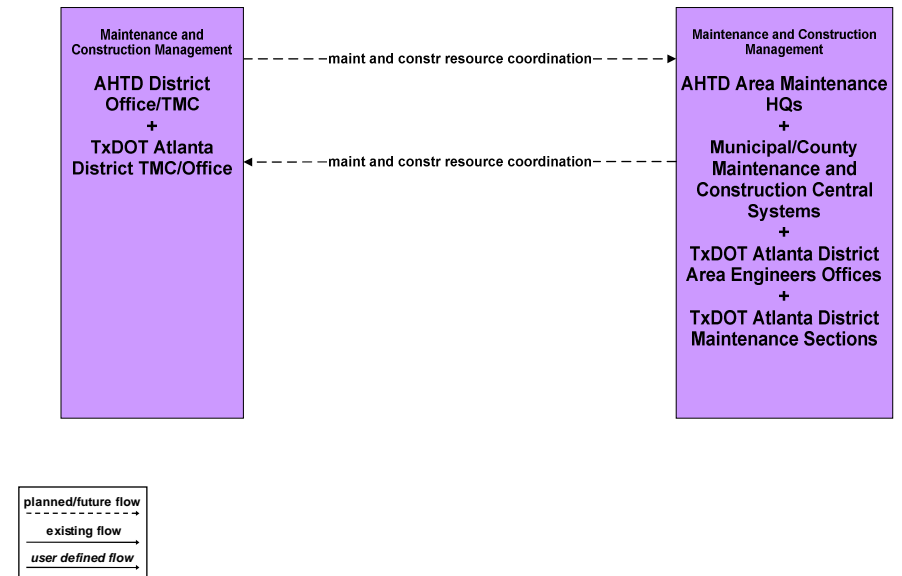




**Figure A29 – ATMS08 – Incident Management:  
TM to MCM – Municipal/County TMCs**

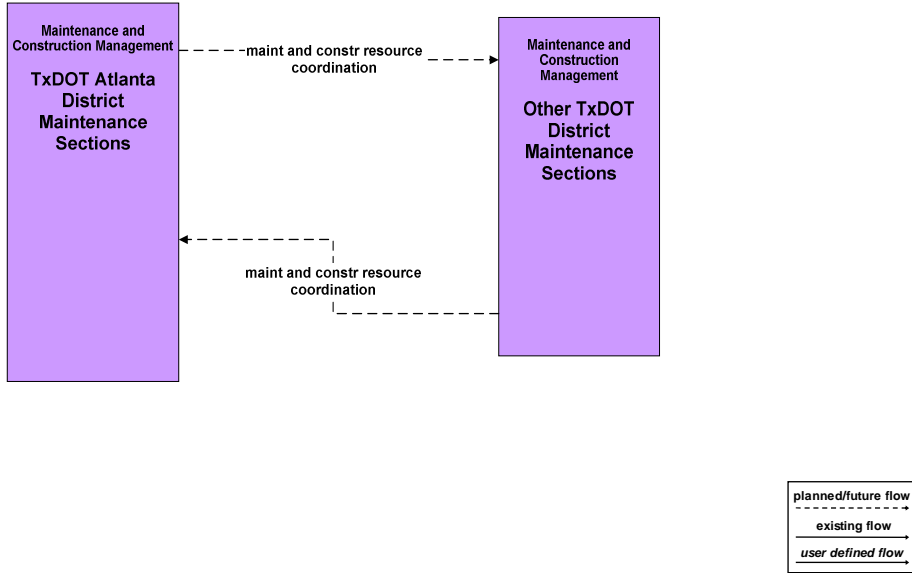


**Figure A30 – ATMS08 – Incident Management:  
MCM to MCM**





**Figure A31 – ATMS08 – Incident Management: TxDOT Atlanta District Maintenance Sections**



**Figure A32 – ATMS08 – Incident Management: MCM to MCM (1 of 2)**

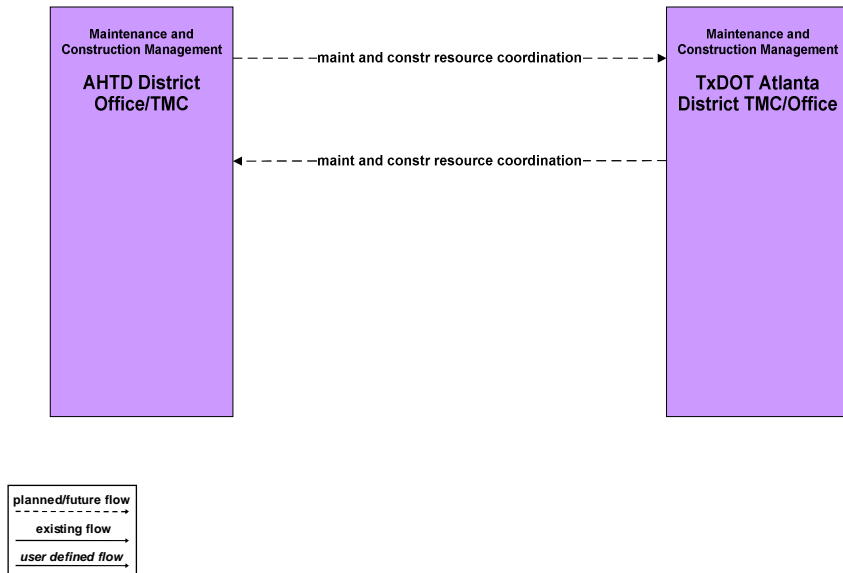


Figure A33 – ATMS08 – Incident Management: MCM to MCM (2 of 2)

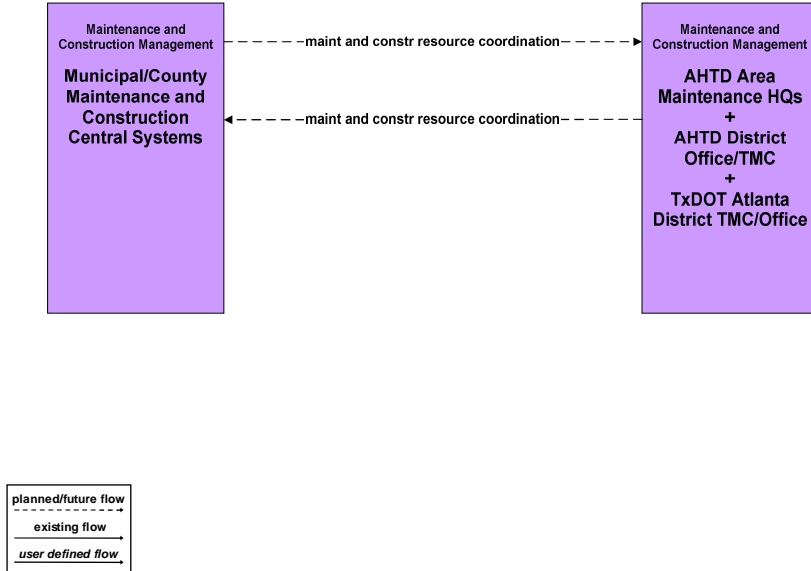
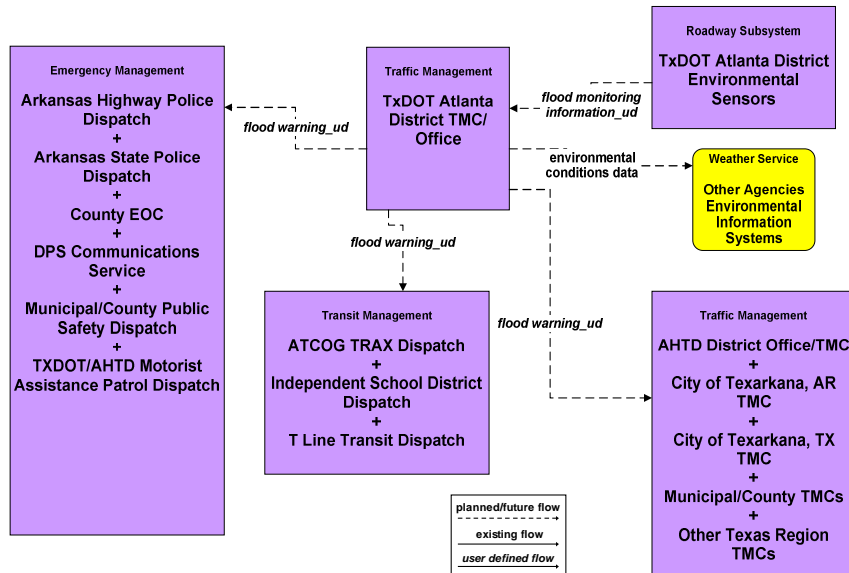
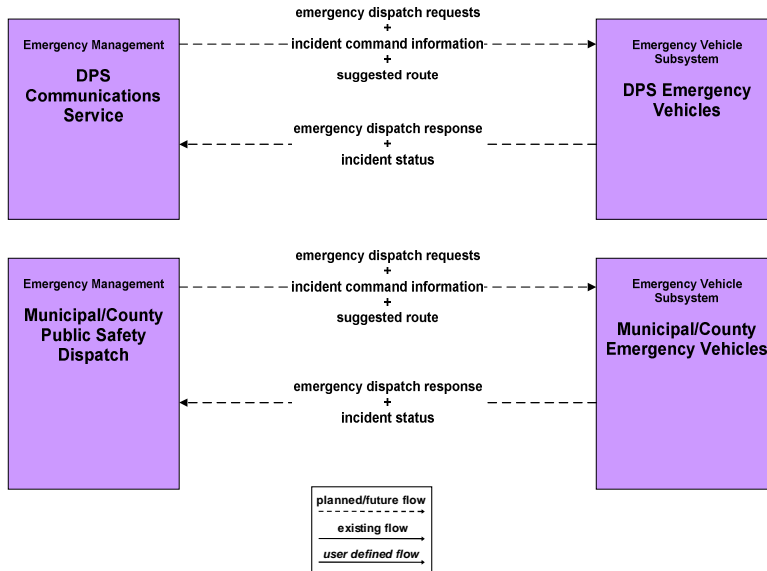


Figure A34 – ATMS08 – Incident Management: Flood Warning



**Figure A35 – ATMS08 – Incident Management:  
(1 of 3)**



**Figure A36 – ATMS08 – Incident Management:  
(2 of 3)**

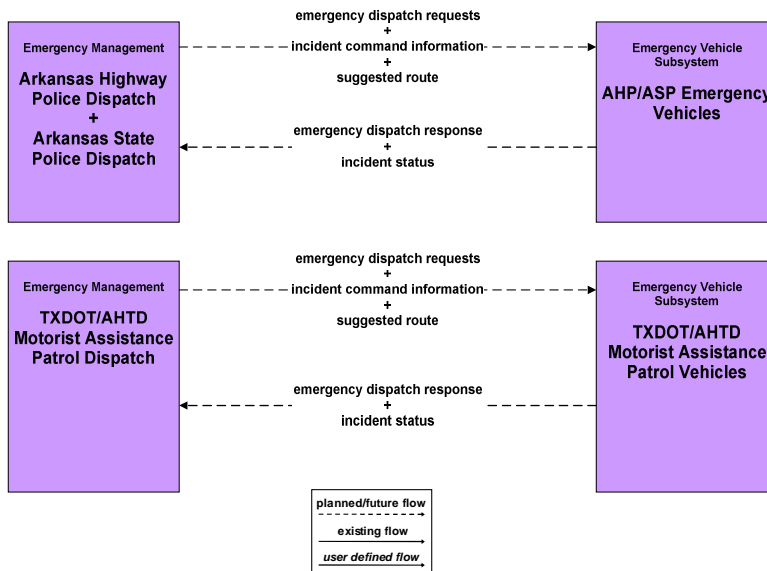


Figure A37 – ATMS08 – Incident Management:  
(3 of 3)

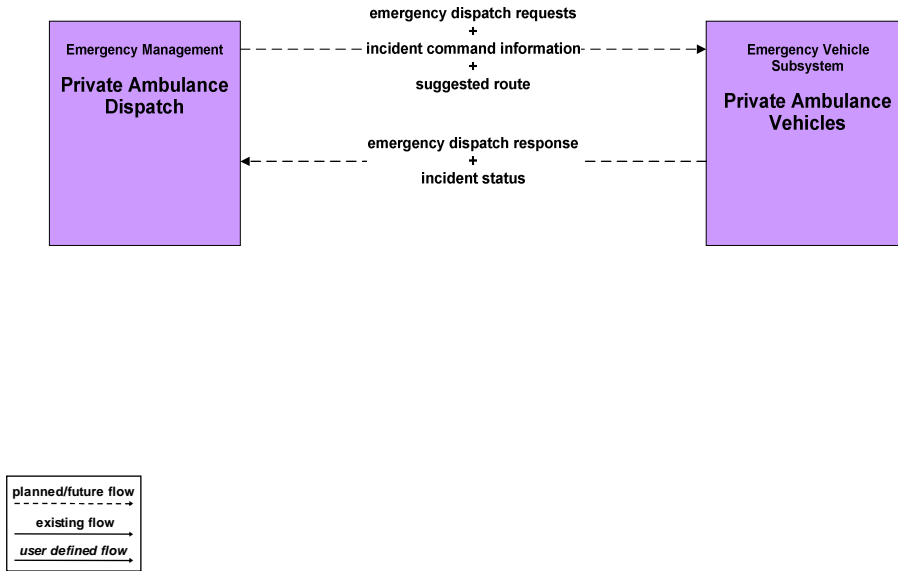
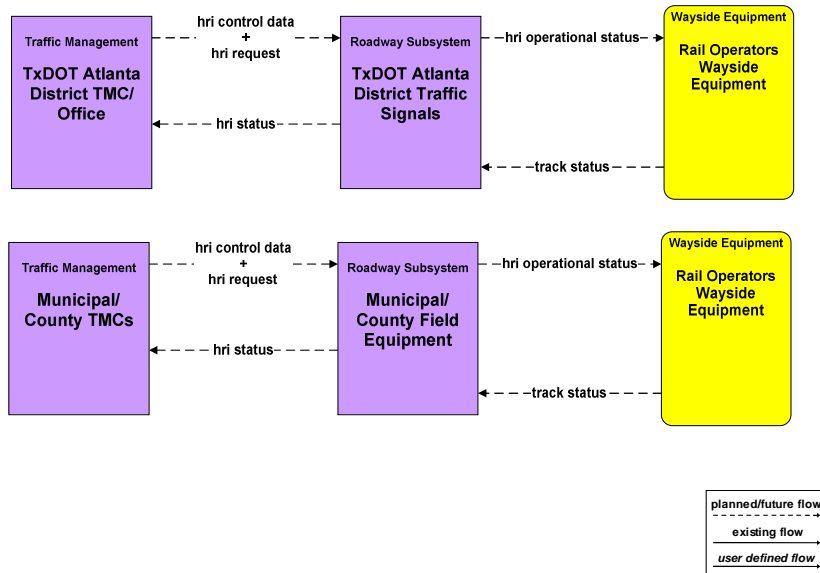
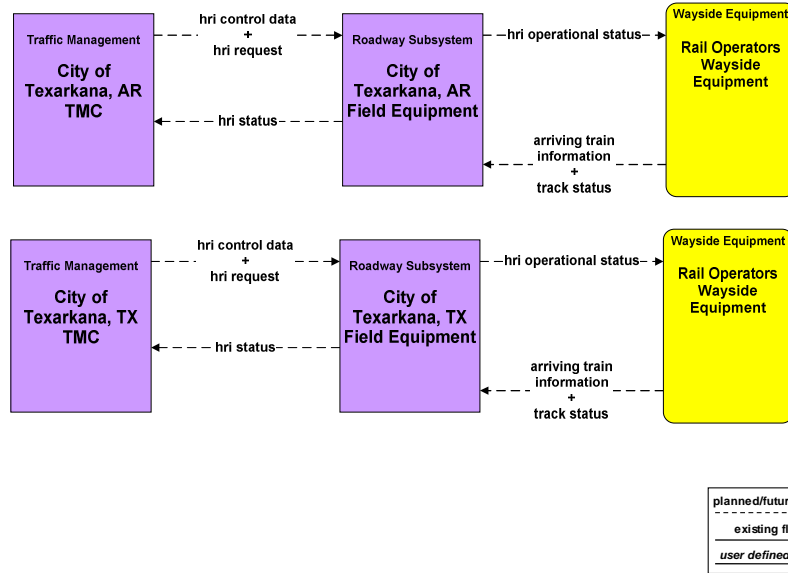


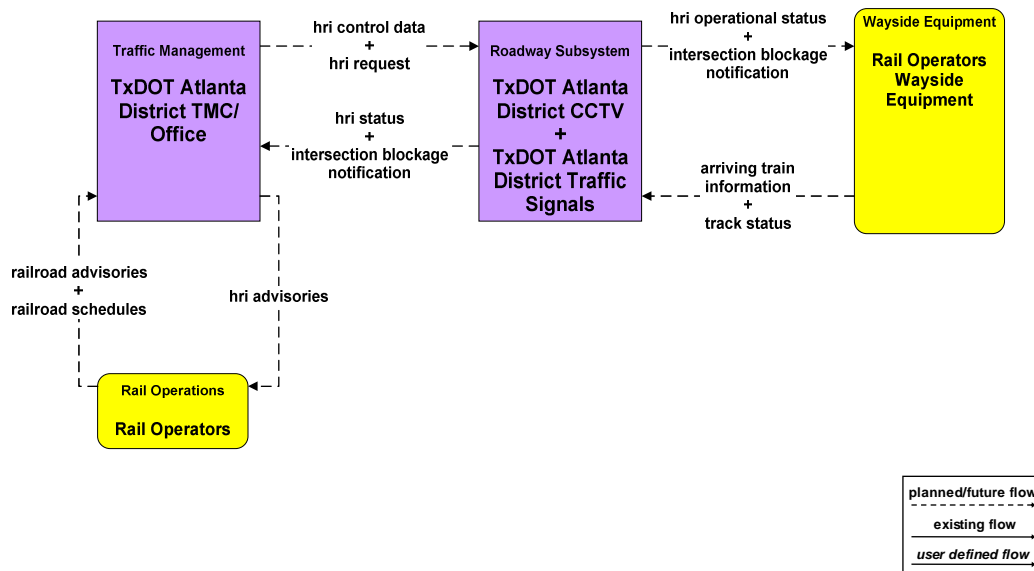
Figure A38 – ATMS13 – Standard Railroad Crossing:  
TxDOT Atlanta District TMC and Municipal/County TMC



**Figure A39 – ATMS13 – Standard Railroad Crossing:  
Texarkana, AR and Texarkana, TX**

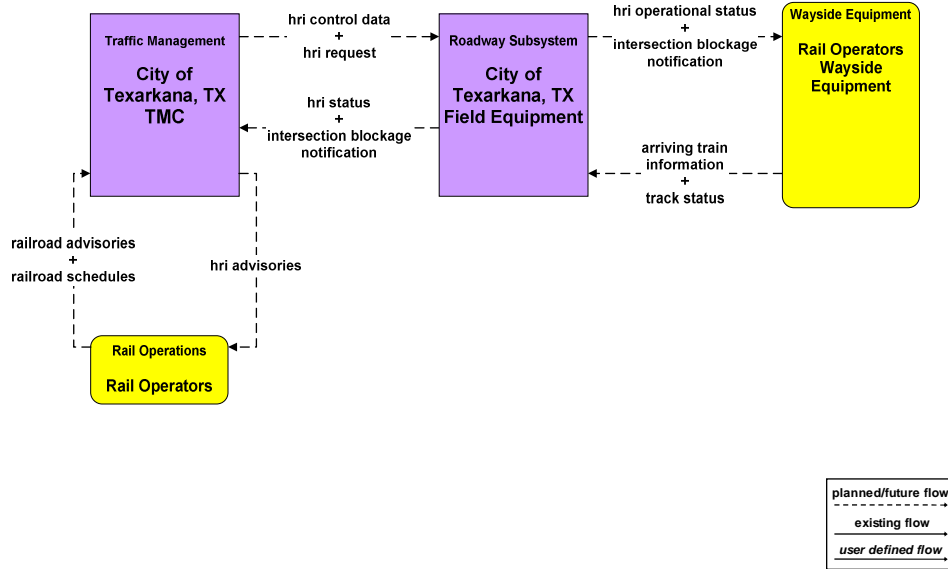


**Figure A40 – ATMS14 – Advanced Railroad Grade Crossing:  
TxDOT Atlanta District TMC**

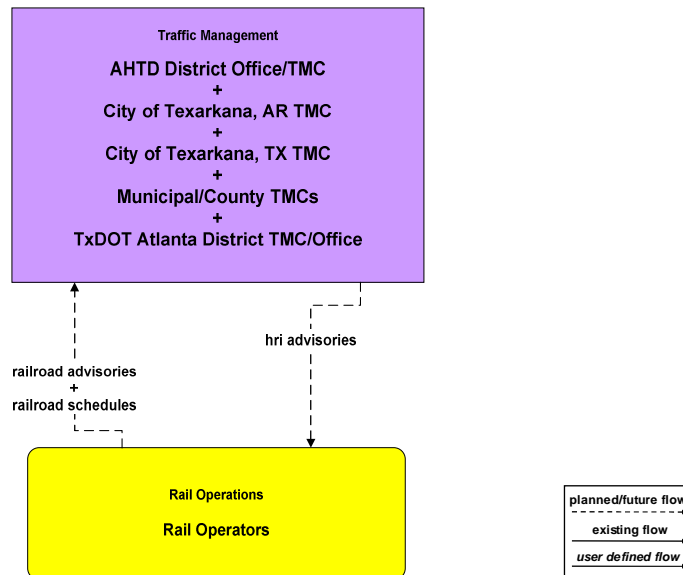




**Figure A41 – ATMS14 – Advanced Railroad Grade Crossing:  
City of Texarkana, TX TMC**

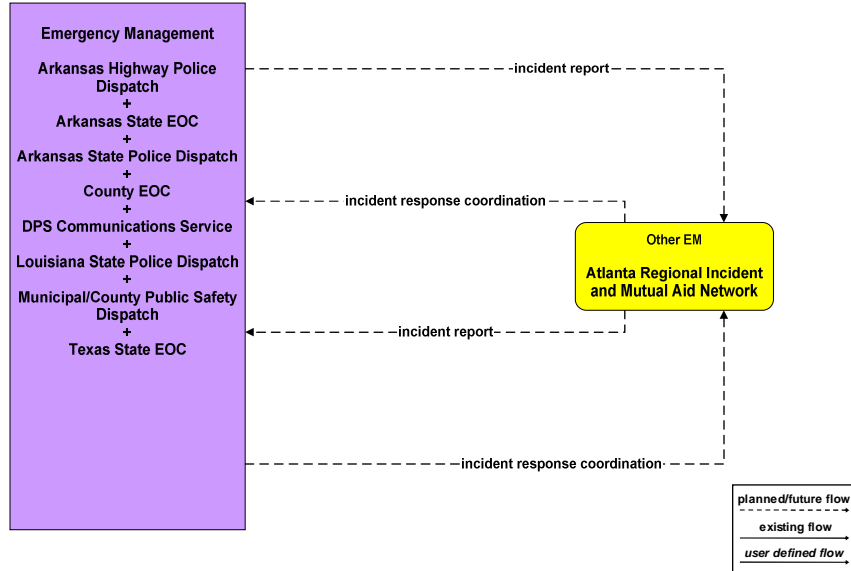


**Figure A42 – ATMS15 – Railroad Operations Coordination:  
TMCs to Rail Operators**

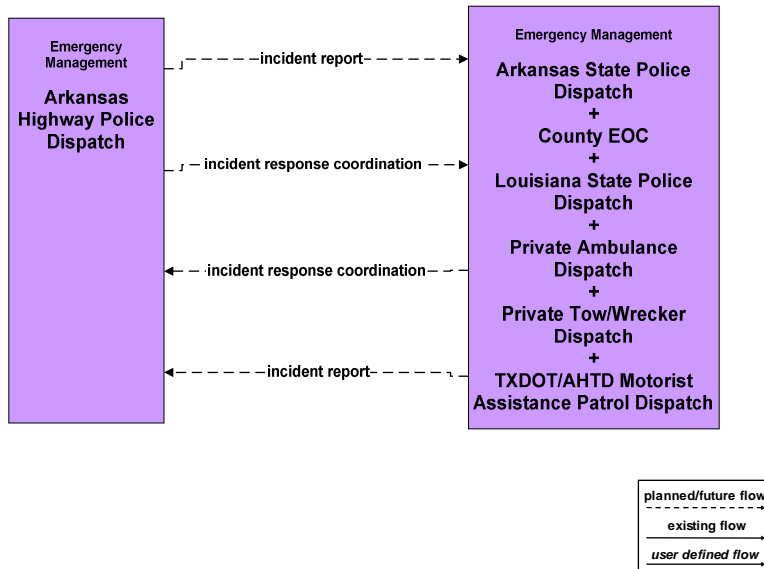




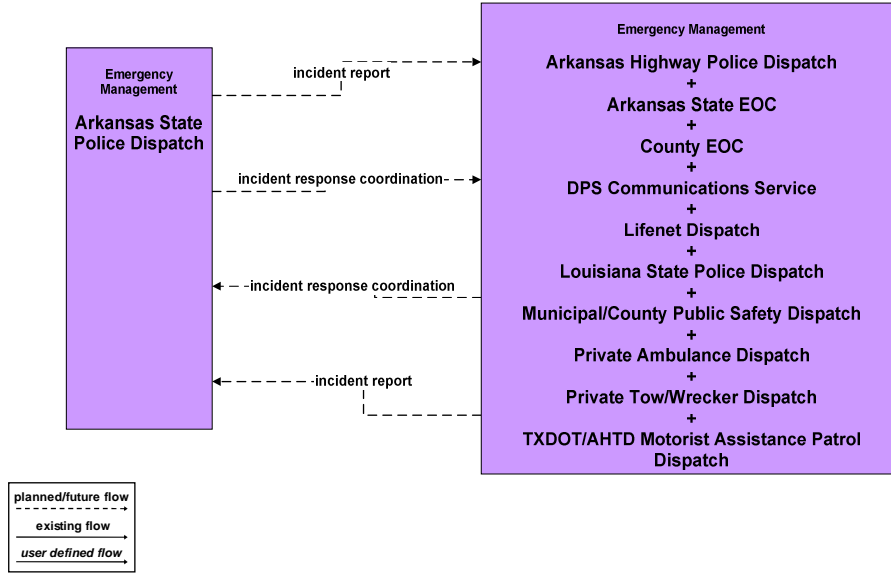
**Figure A43 – EM1 – Emergency Response Coordination: Atlanta Regional Incident and Mutual Aid Network**



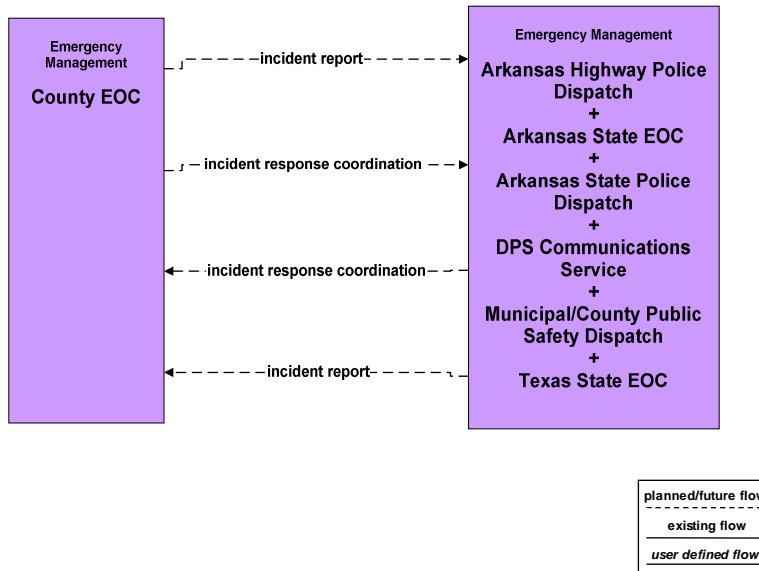
**Figure A44 – EM1 – Emergency Response Coordination: AHP Highway Police Dispatch**



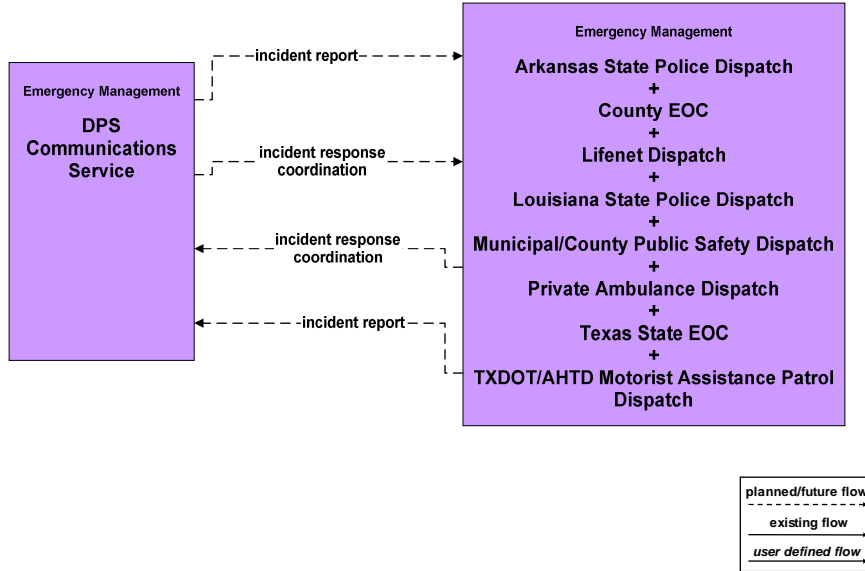
**Figure A45 – EM1 – Emergency Response Coordination: ASP State Police Dispatch**



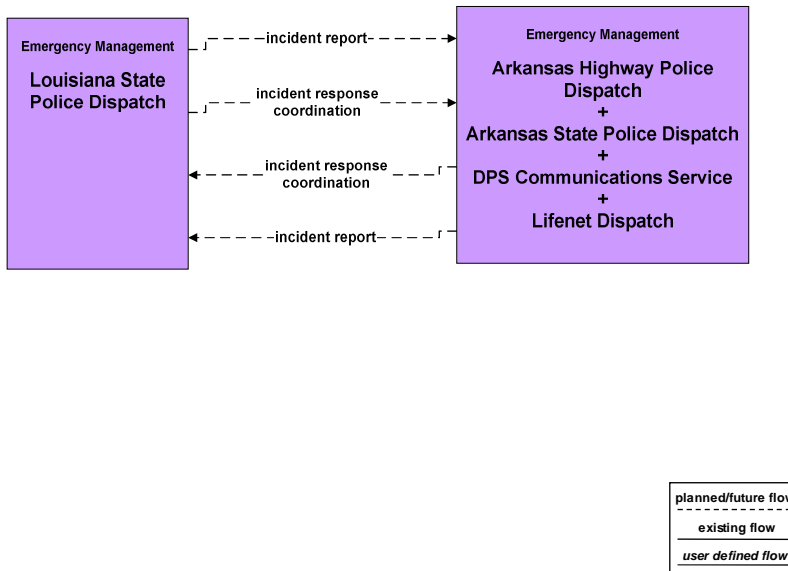
**Figure A46 – EM1 – Emergency Response Coordination: County EOC**



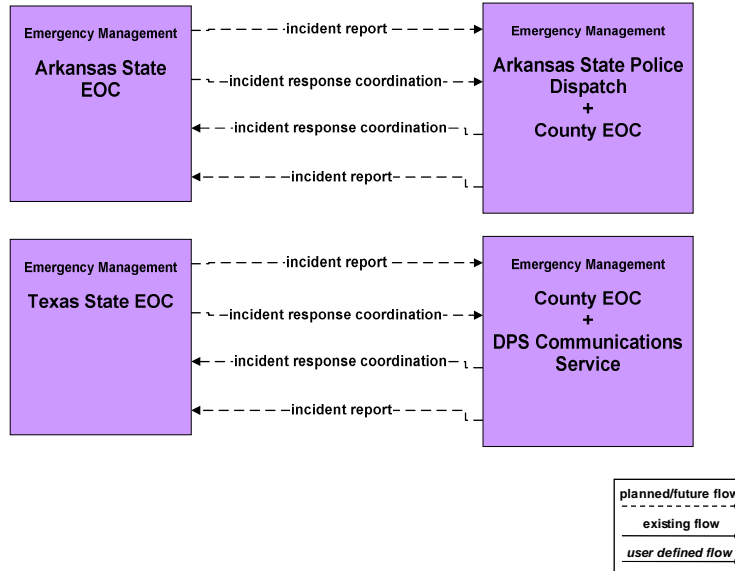
**Figure A47 – EM1 – Emergency Response Coordination: DPS Communications Service**



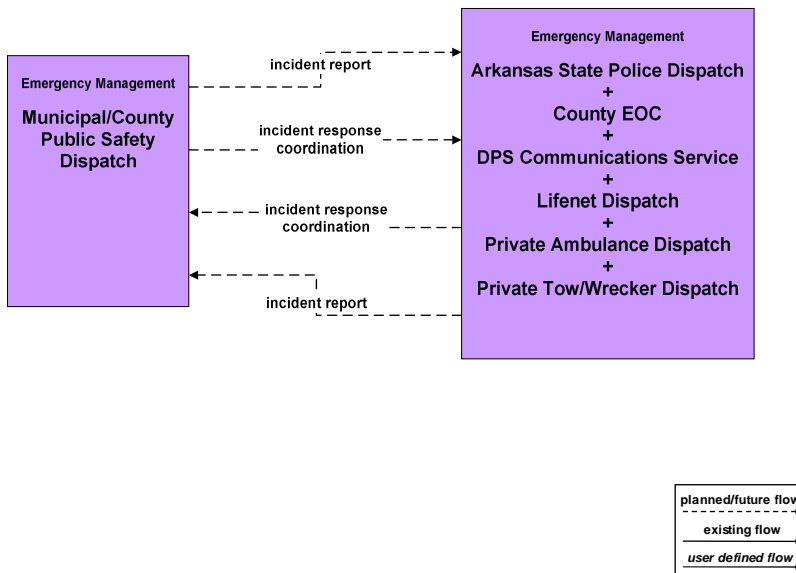
**Figure A48 – EM1 – Emergency Response Coordination: Louisiana State Police Dispatch**



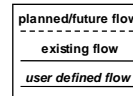
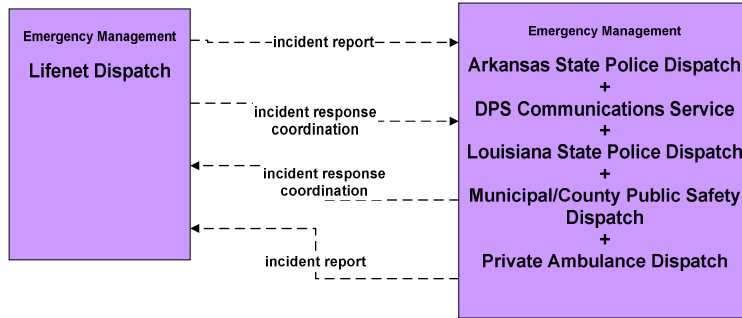
**Figure A49 – EM1 – Emergency Response Coordination: State EOCs**



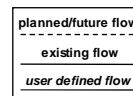
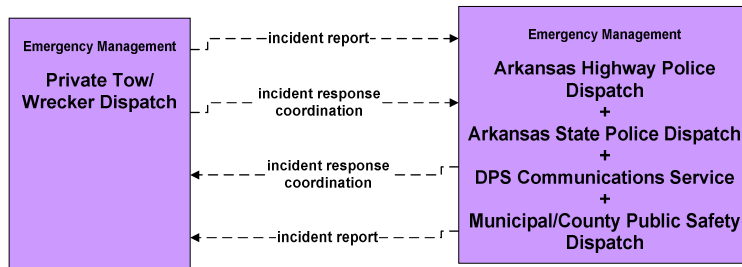
**Figure A50 – EM1 – Emergency Response Coordination: Municipal/County Public Safety Dispatch**



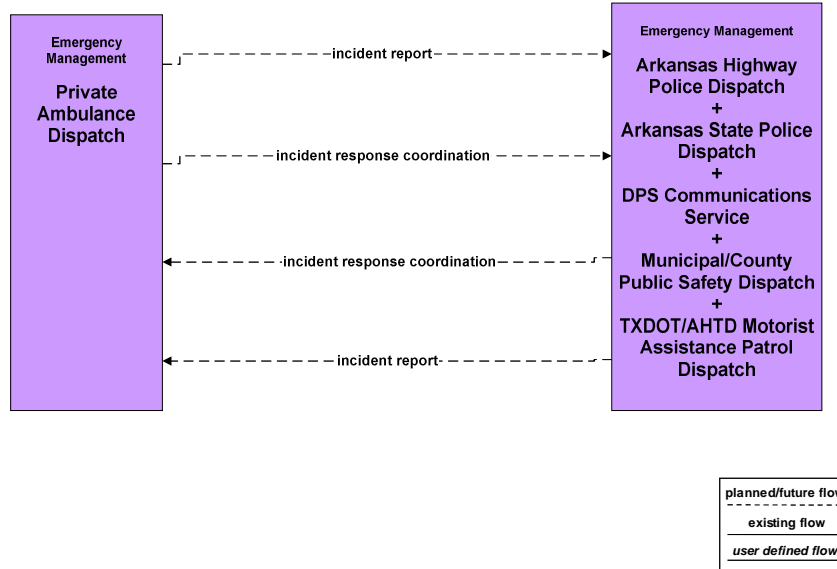
**Figure A51 – EM1 – Emergency Response Coordination: Lifenet Dispatch**



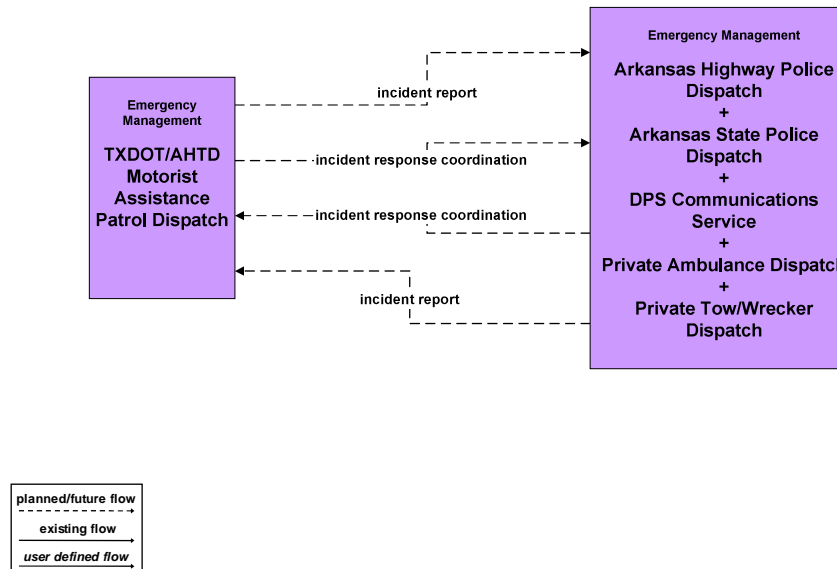
**Figure A52 – EM1 – Emergency Response Coordination: Private Tow/Wrecker Dispatch**



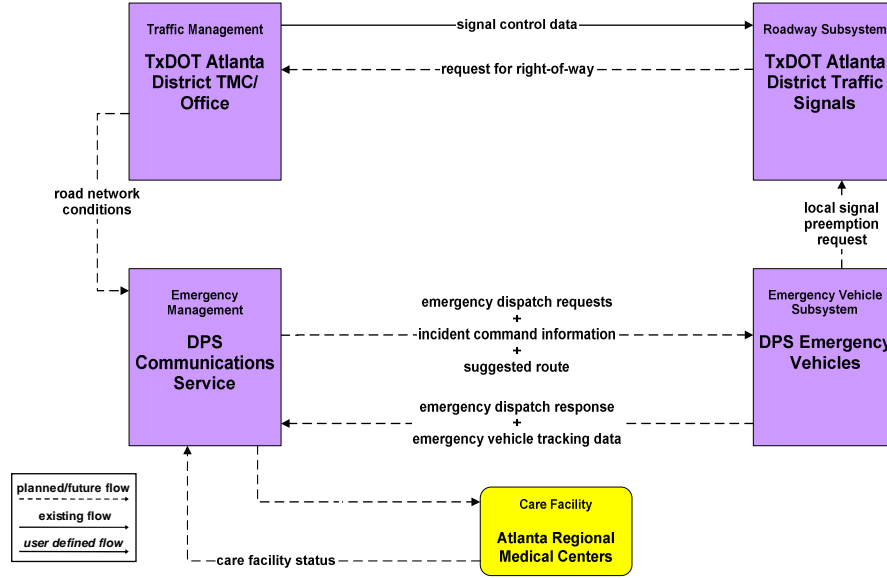
**Figure A53 – EM1 – Emergency Response Coordination: Private Ambulance Dispatch**



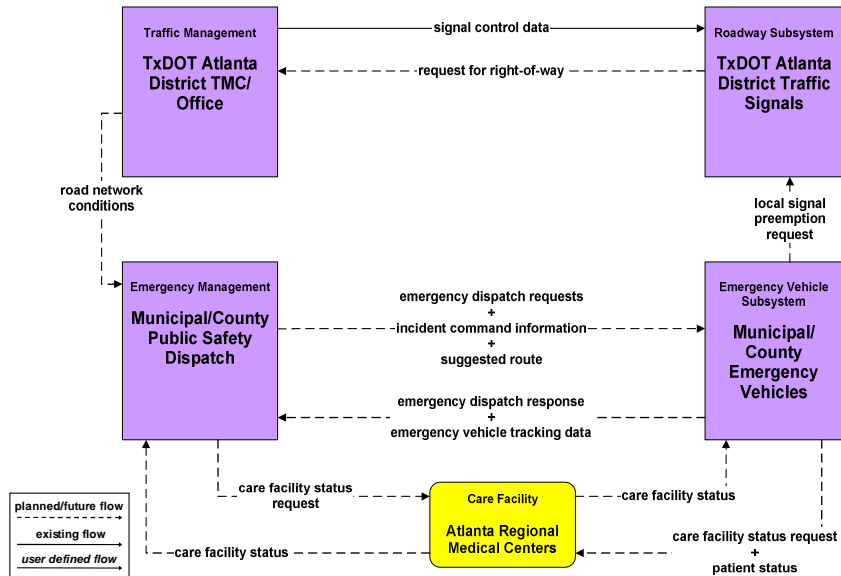
**Figure A54 – EM1 – Emergency Response Coordination: TXDOT/AHTD Motorist Assistance Patrol Dispatch**



**Figure A55 – EM2 – Emergency Routing:  
TXDOT Atlanta District Traffic Signals/DPS Vehicles**



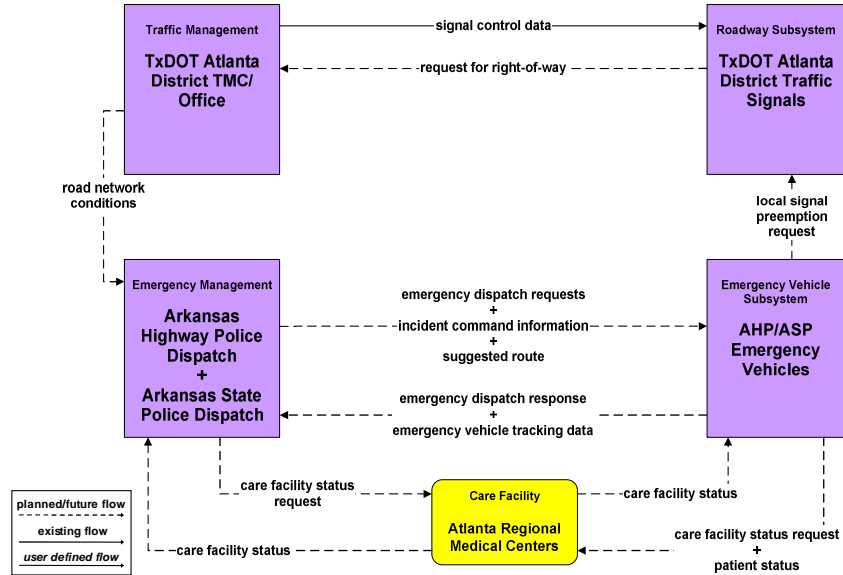
**Figure A56 – EM2 – Emergency Routing:  
TXDOT Atlanta District Traffic Signals/Municipal/County Emergency Vehicles**



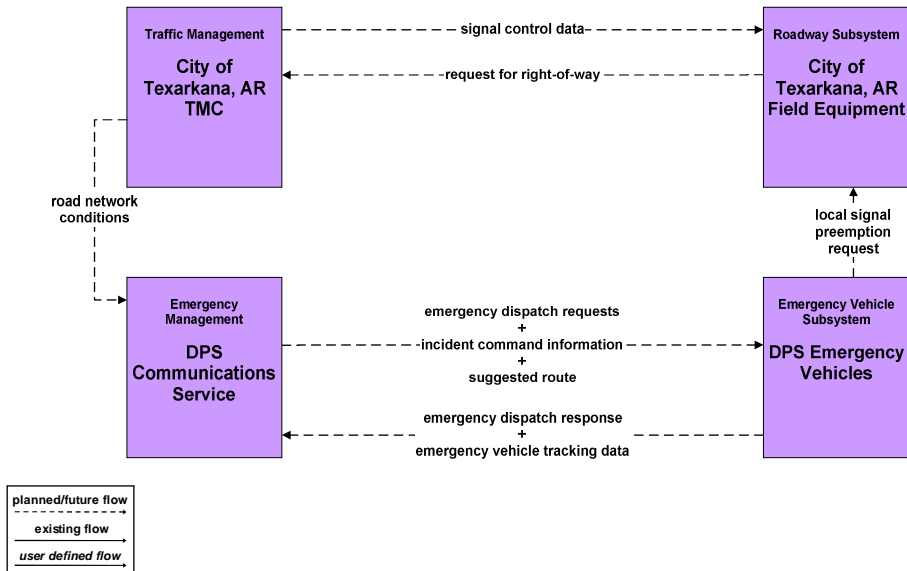




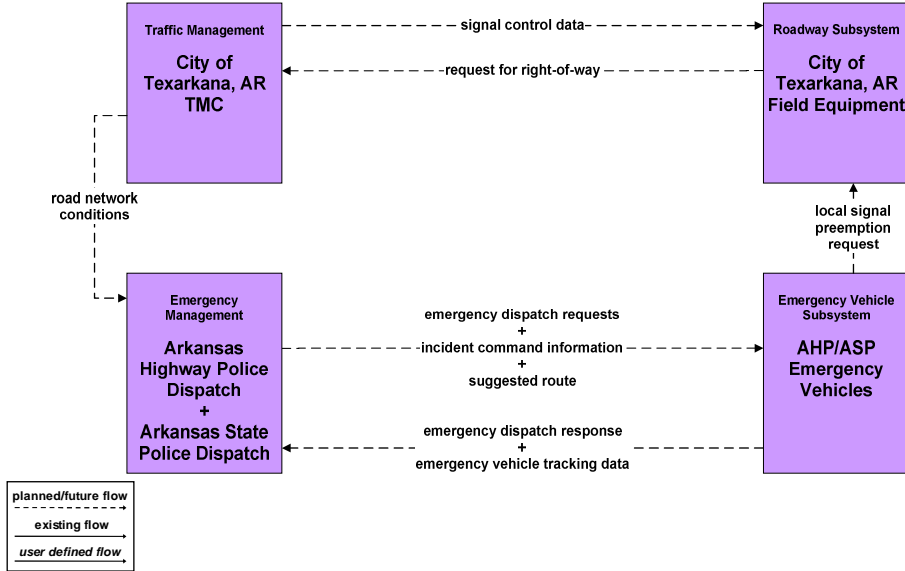
**Figure A57 – EM2 – Emergency Routing:  
TXDOT Atlanta District Traffic Signals/AHP/ASP Vehicles**



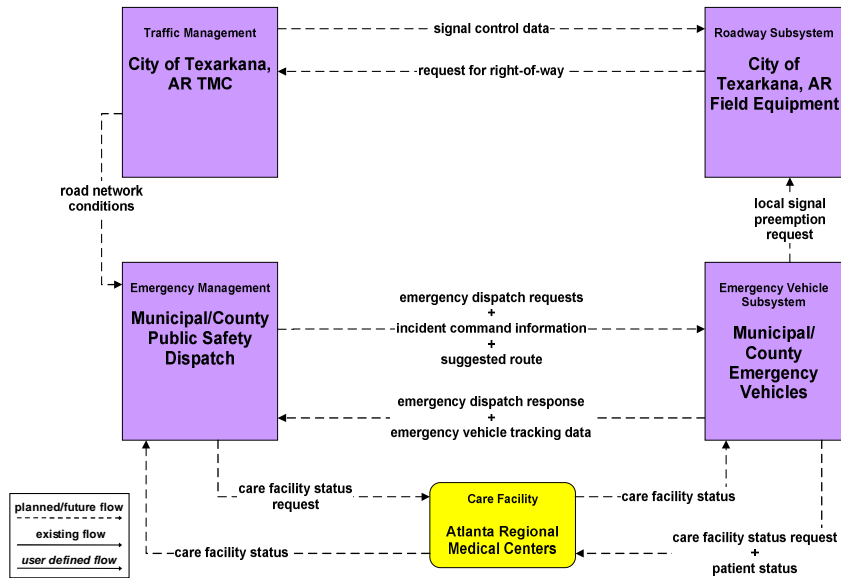
**Figure A58 – EM2 – Emergency Routing:  
City of Texarkana, AR Field Equipment/DPS Vehicles**



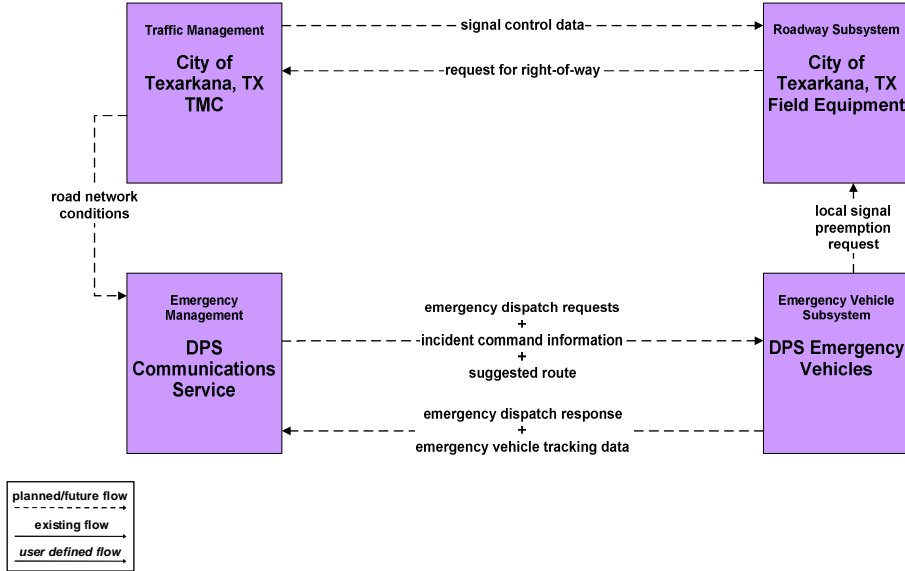
**Figure A59 – EM2 – Emergency Routing:  
City of Texarkana, AR Field Equipment/AHP/ASP Emergency Vehicles**



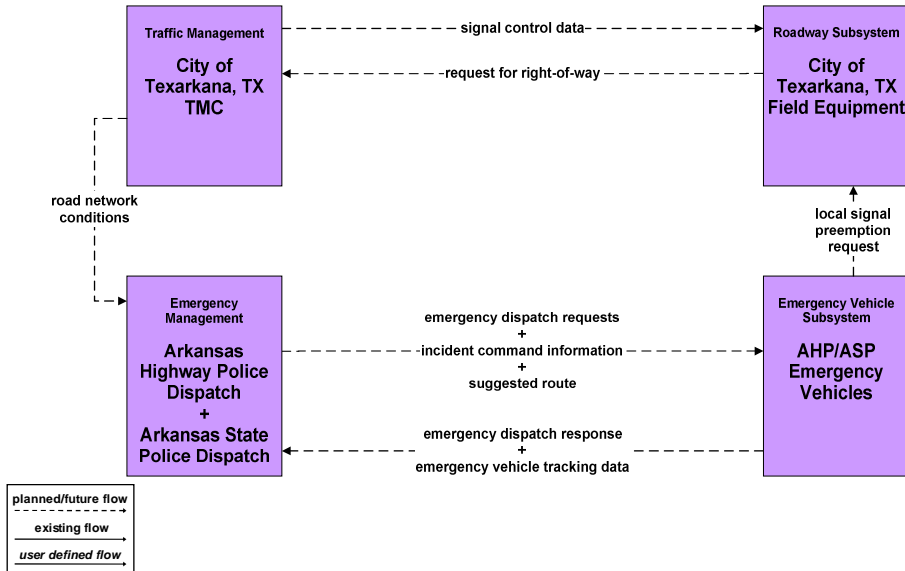
**Figure A60 – EM2 – Emergency Routing:  
City of Texarkana, AR Field Equipment/Municipal/County Emergency Vehicles**



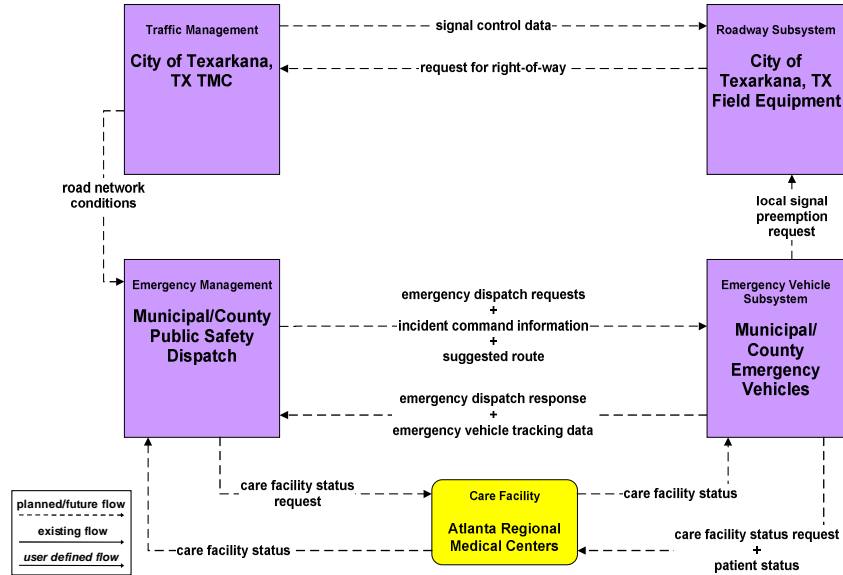
**Figure A61 – EM2 – Emergency Routing:  
City of Texarkana, TX Field Equipment/DPS Vehicles**



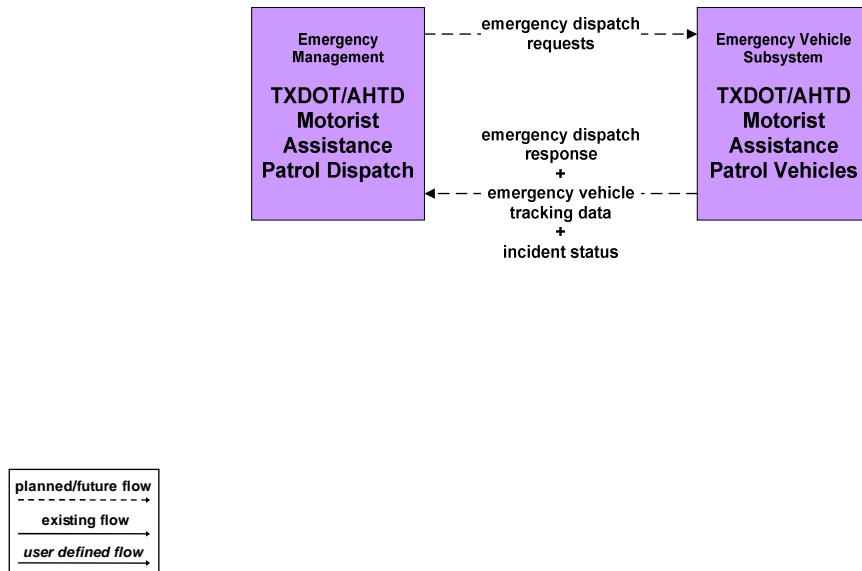
**Figure A62 – EM2 – Emergency Routing:  
City of Texarkana, TX Field Equipment/AHP/ASP Emergency Vehicles**



**Figure A63 – EM2 – Emergency Routing:  
City of Texarkana, TX Field Equipment/Municipal/County Emergency Vehicles**

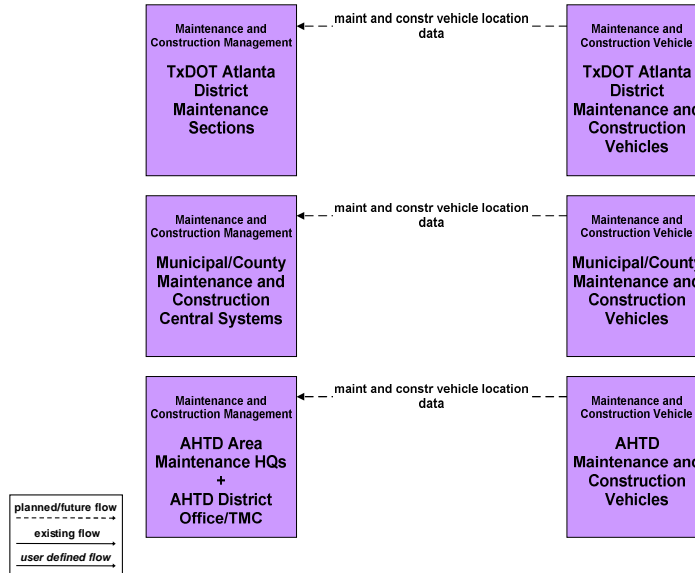


**Figure A64 – EM4 – Roadway Service Patrols:  
TxDOT/AHTD Motorist Assistance Patrol**

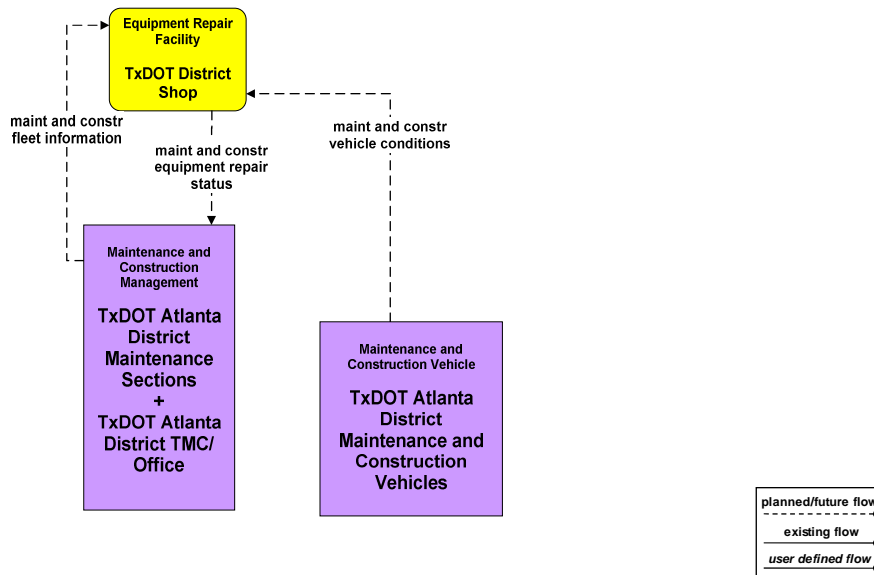




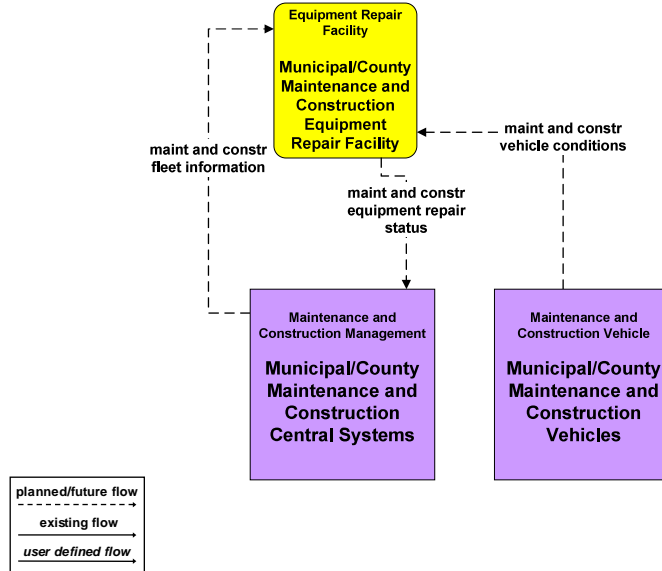
**Figure A65 – MC01 – Maintenance and Construction Vehicle Tracking: TxDOT Atlanta District, AHTD, Municipal/County**



**Figure A66 – MC02 – Maintenance and Construction Vehicle Maintenance: TxDOT Atlanta District TMC and Maintenance Sections**



**Figure A67 – MC02 – Maintenance and Construction Vehicle Maintenance: Municipal/County Maintenance**



**Figure A68 – MC02 – Maintenance and Construction Vehicle Maintenance: AHTD Area Maintenance**

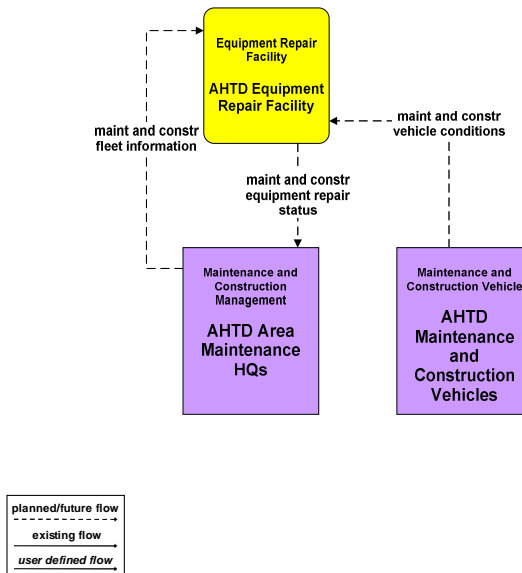




Figure A69 – MC03 – Road Weather Data Collection: TxDOT Atlanta District TMC

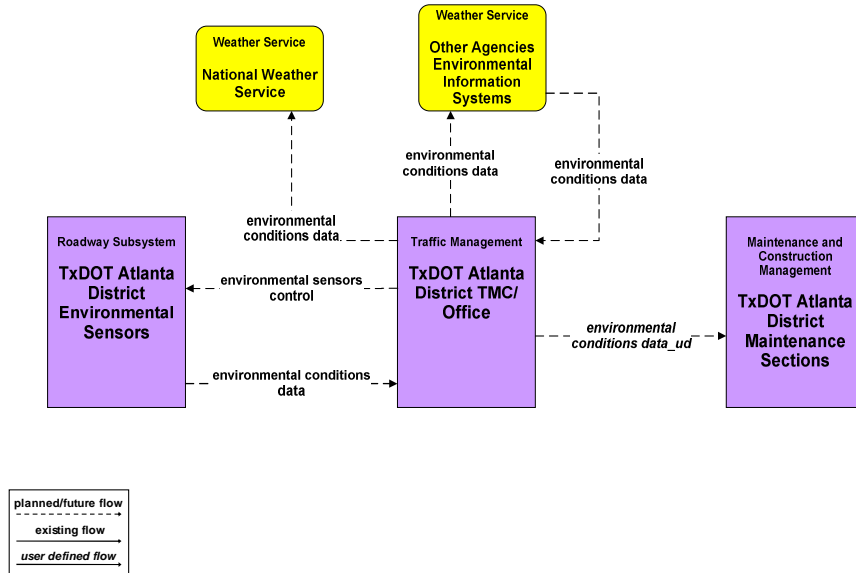
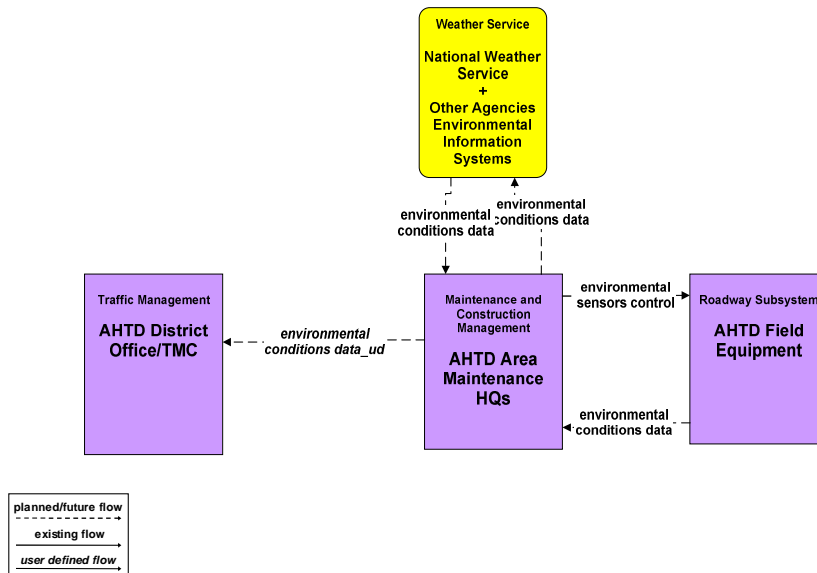
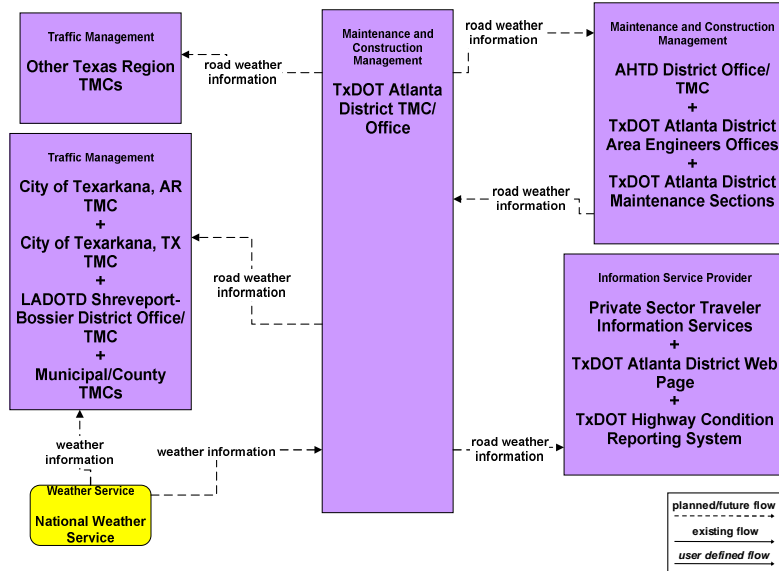


Figure A70 – MC03 – Road Weather Data Collection: AHTD District HQ

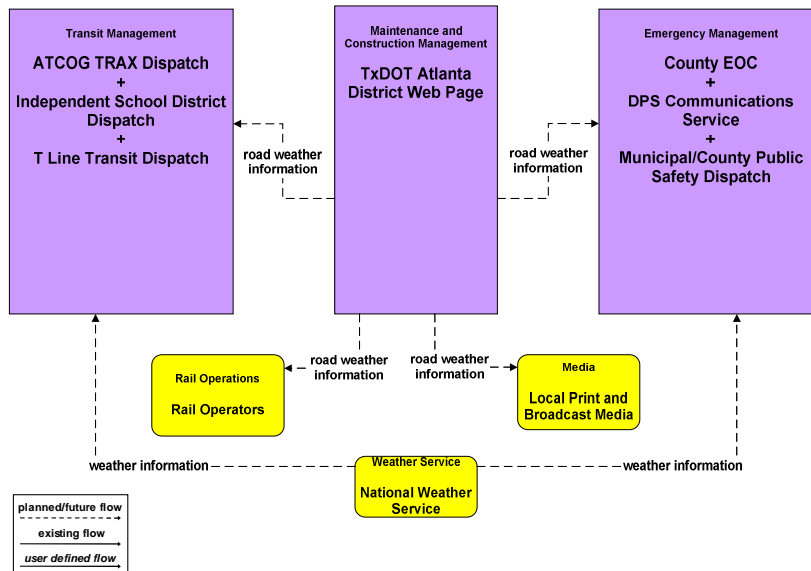




**Figure A71 – MC04 – Weather Information Processing and Distribution: TxDOT Atlanta District TMC**

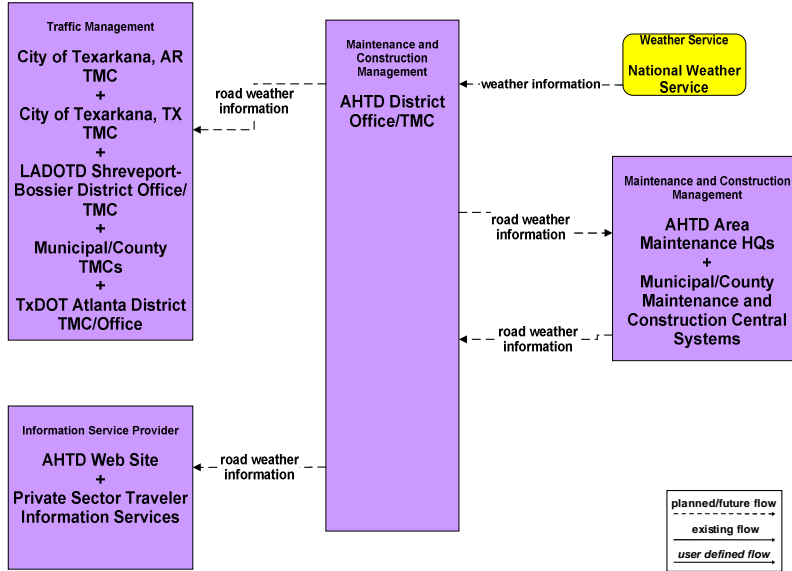


**Figure A72 – MC04 – Weather Information Processing and Distribution: TxDOT Atlanta District Web Page**

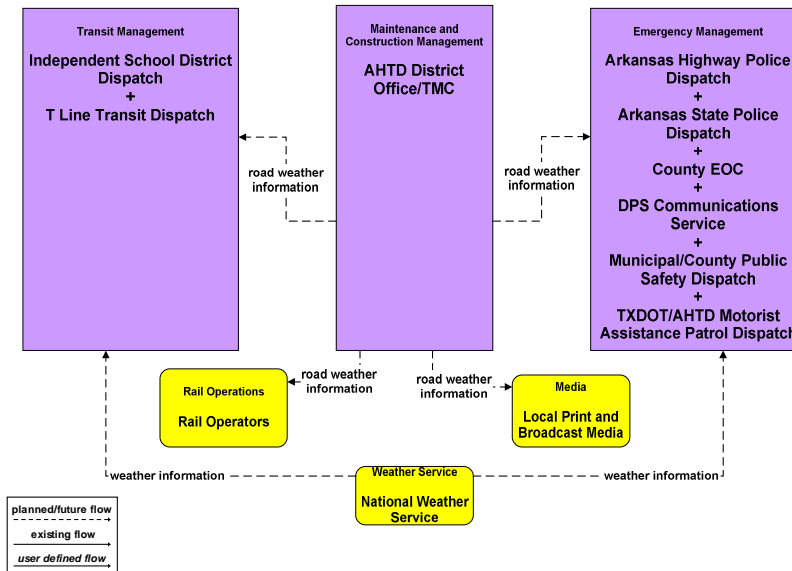




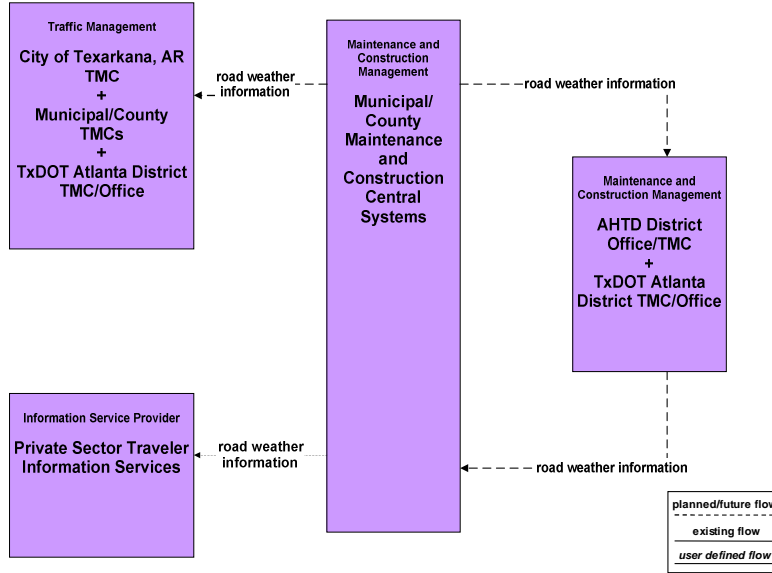
**Figure A73 – MC04 – Weather Information Processing and Distribution:  
AHTD District Office**



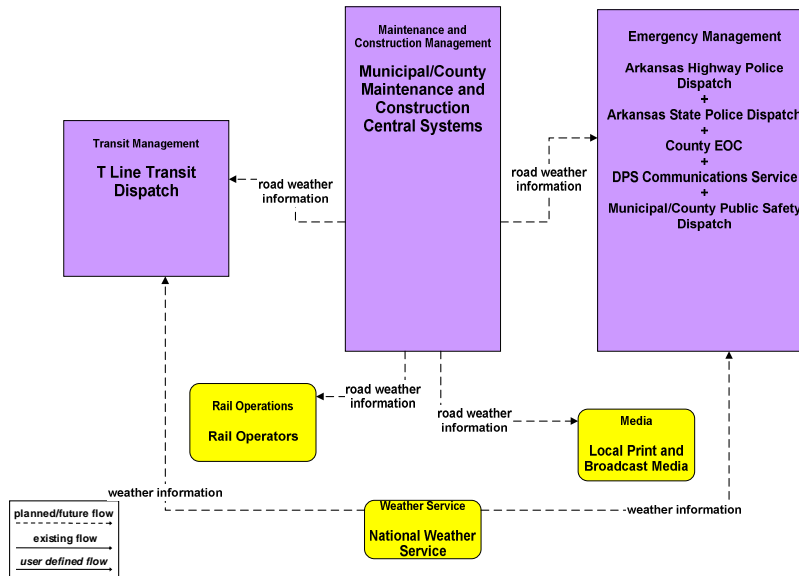
**Figure A74 – MC04 – Weather Information Processing and Distribution:  
AHTD District Office**



**Figure A75 – MC04 – Weather Information Processing and Distribution: Municipal/County Maintenance**

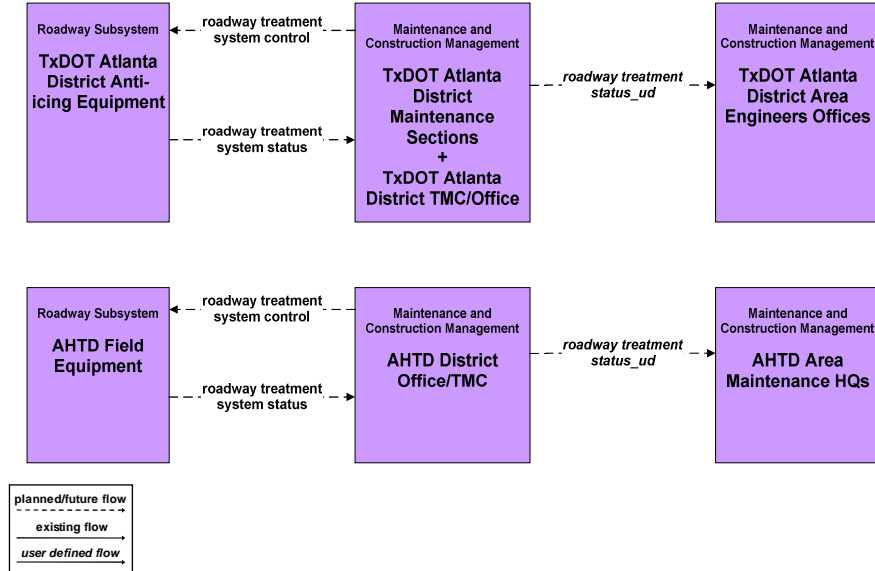


**Figure A76 – MC04 – Weather Information Processing and Distribution: Municipal/County Maintenance**





**Figure A77 – MC05 – Roadway Automated Treatment: TxDOT Atlanta District TMC and AHTD District Office**



**Figure A78 – MC05 – Roadway Automated Treatment: Municipal/County**

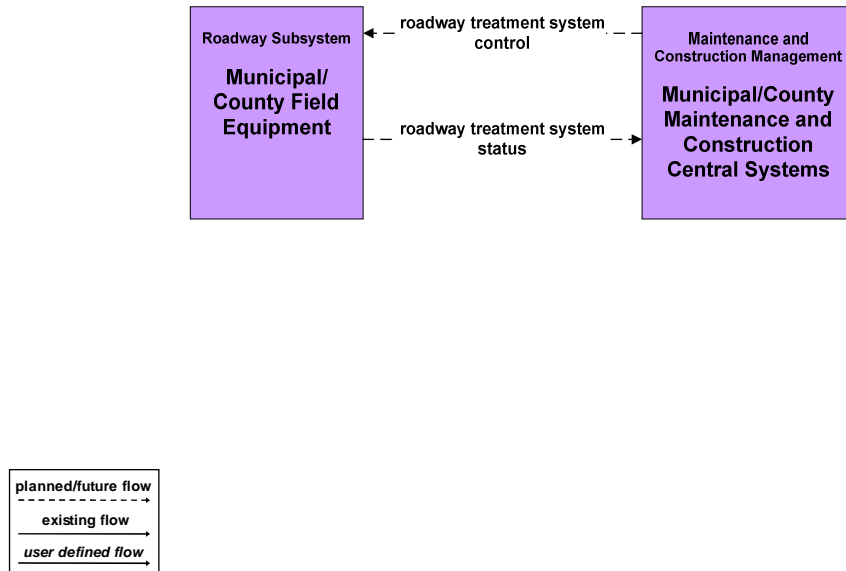




Figure A79 – MC06 – Winter Maintenance: TxDOT Atlanta District TMC (1 of 3)

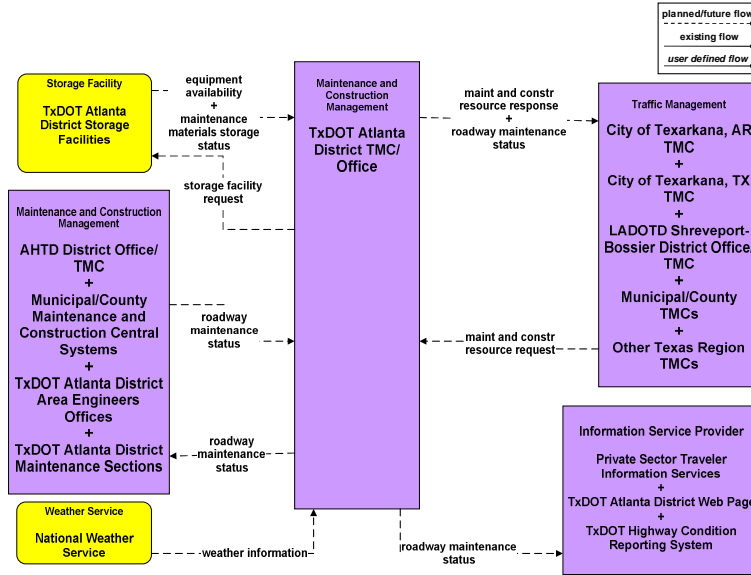


Figure A80 – MC06 – Winter Maintenance: TxDOT Atlanta District TMC (2 of 3)

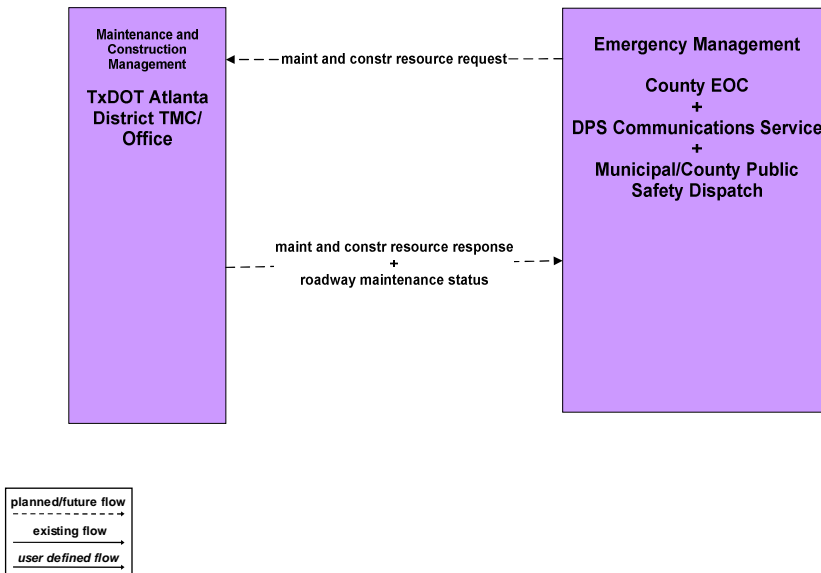




Figure A81 – MC06 – Winter Maintenance: TxDOT Atlanta District TMC (3 of 3)

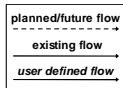
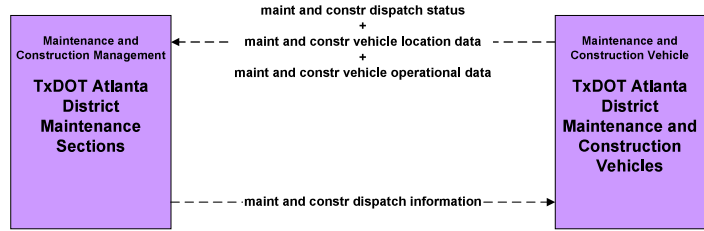


Figure A82 – MC06 – Winter Maintenance: TxDOT Atlanta District Web Page

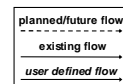
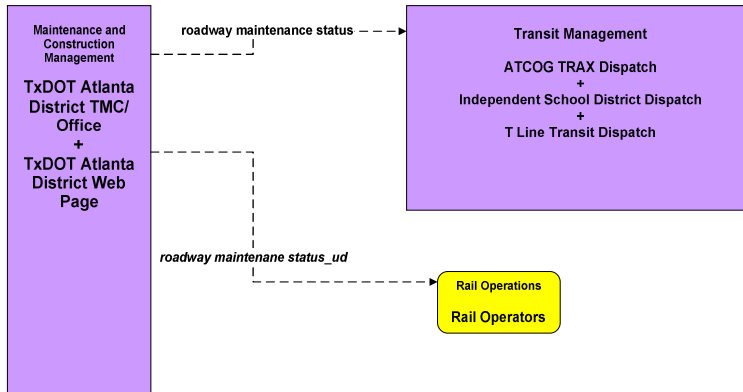


Figure A83 – MC06 – Winter Maintenance: AHTD District Office (1 of 2)

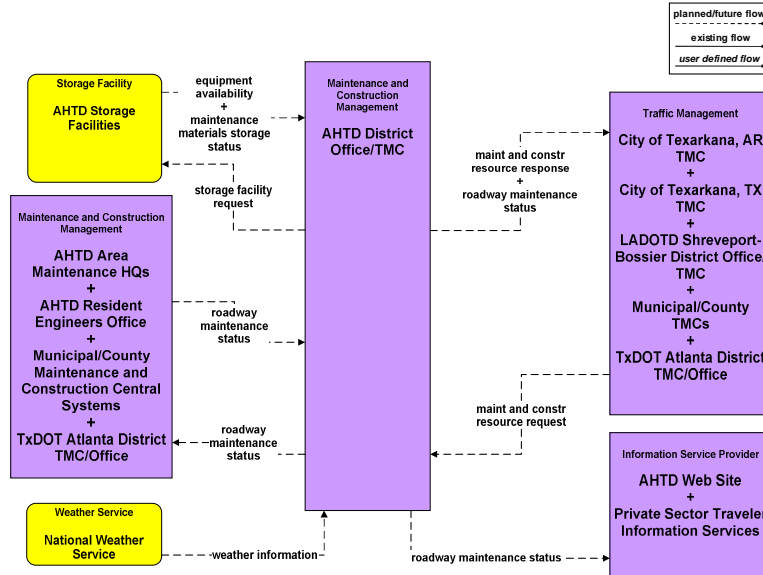


Figure A84 – MC06 – Winter Maintenance: AHTD District Office (2 of 2)

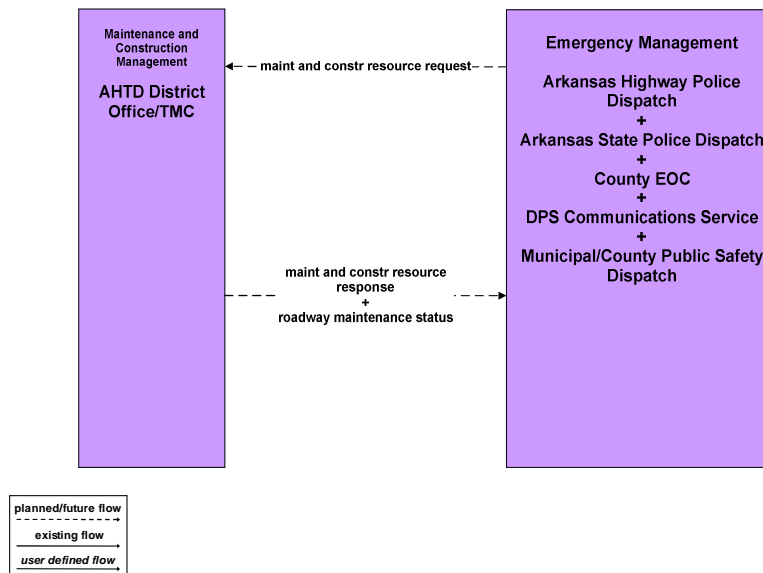




Figure A85 – MC06 – Winter Maintenance: AHTD (1 of 2)

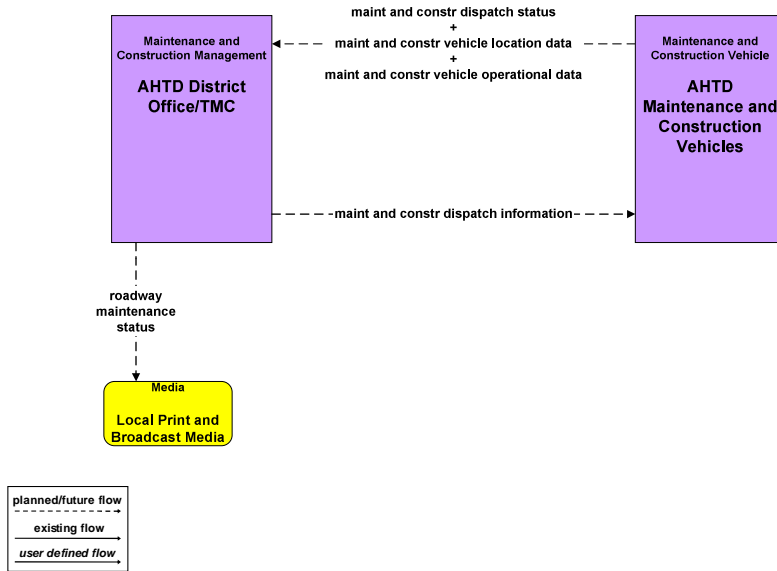
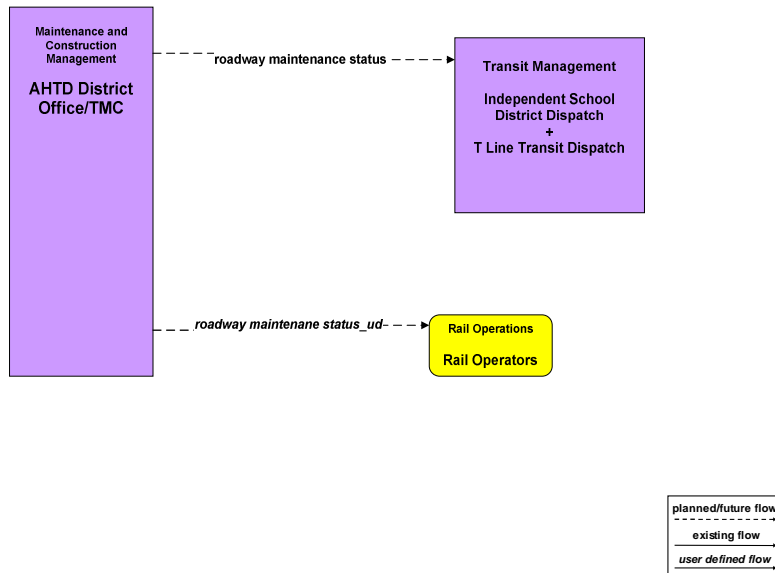
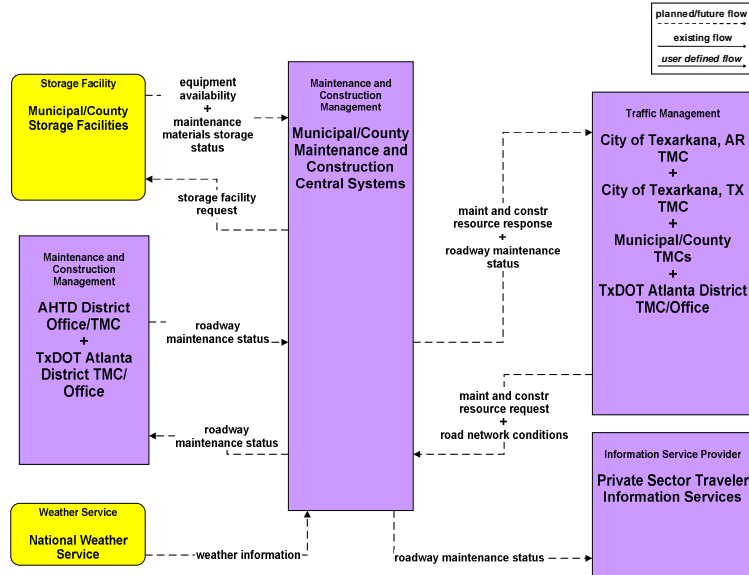


Figure A86 – MC06 – Winter Maintenance: AHTD (2 of 2)

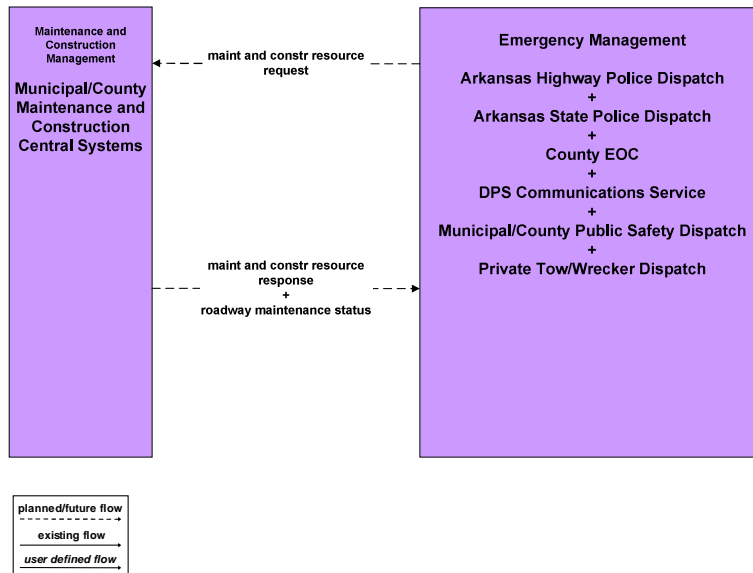




**Figure A87 – MC06 – Winter Maintenance: Municipal/County Maintenance (1 of 4)**

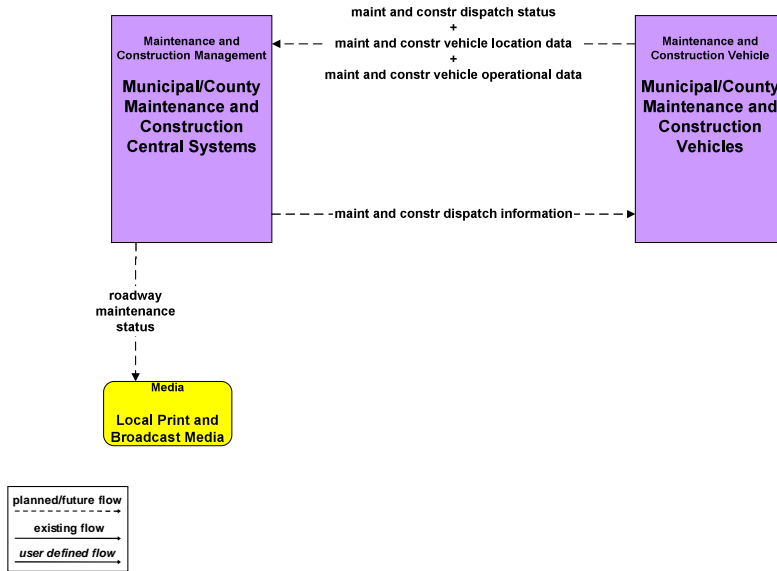


**Figure A88 – MC06 – Winter Maintenance: Municipal/County Maintenance (2 of 4)**

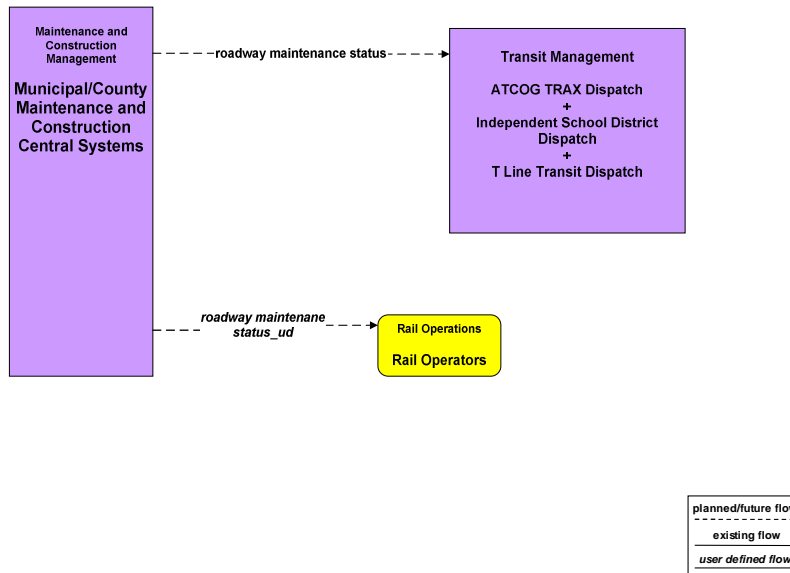




**Figure A89 – MC06 – Winter Maintenance: Municipal/County Maintenance (3 of 4)**

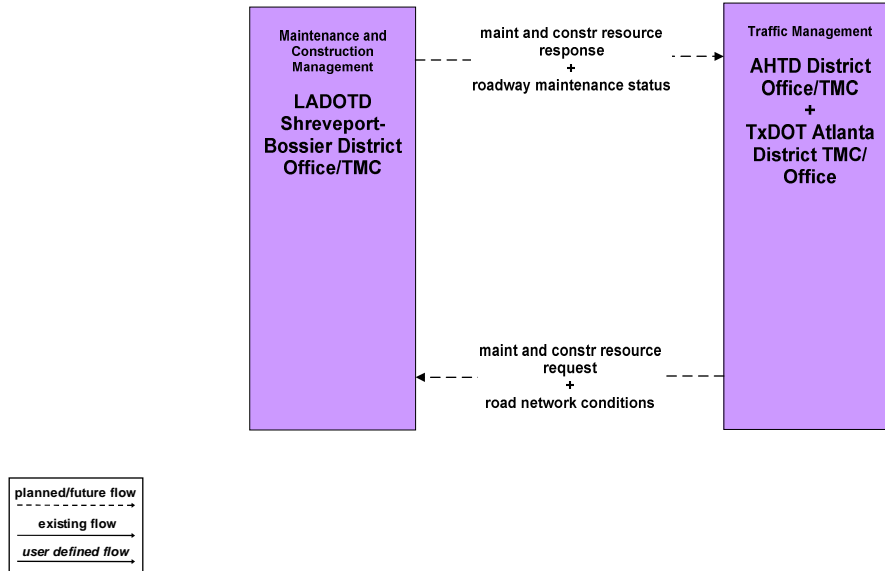


**Figure A90 – MC06 – Winter Maintenance: Municipal/County Maintenance (4 of 4)**

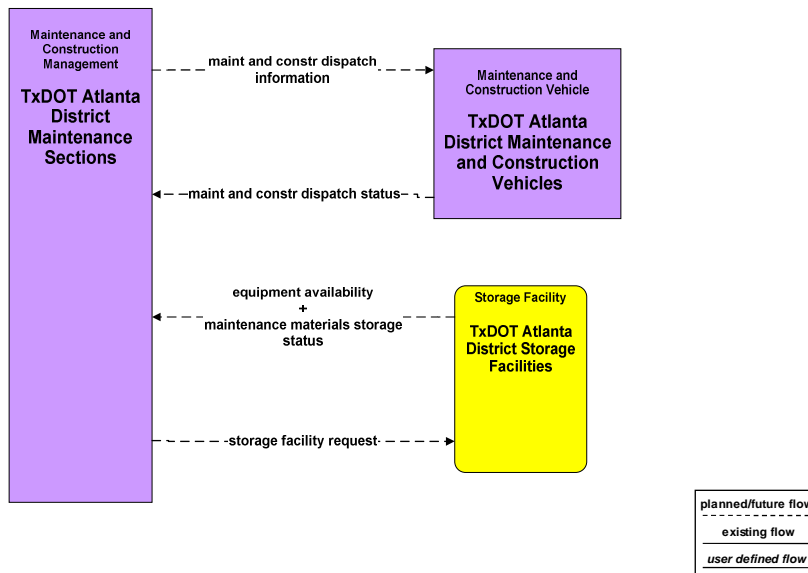




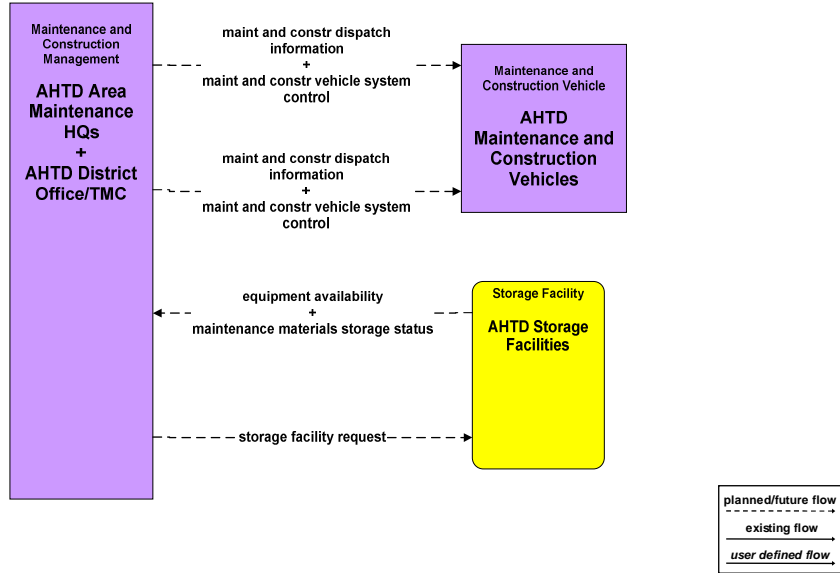
**Figure A91 – MC06 – Winter Maintenance:  
LADOTD Shreveport-Bossier District Office/TMC**



**Figure A92 – MC07 – Roadway Maintenance and Construction:  
TXDOT Atlanta District Maintenance**



**Figure A93 – MC07 – Roadway Maintenance and Construction: AHTD Area Maintenance**



**Figure A94 – MC07 – Roadway Maintenance and Construction: Municipal/County Maintenance**

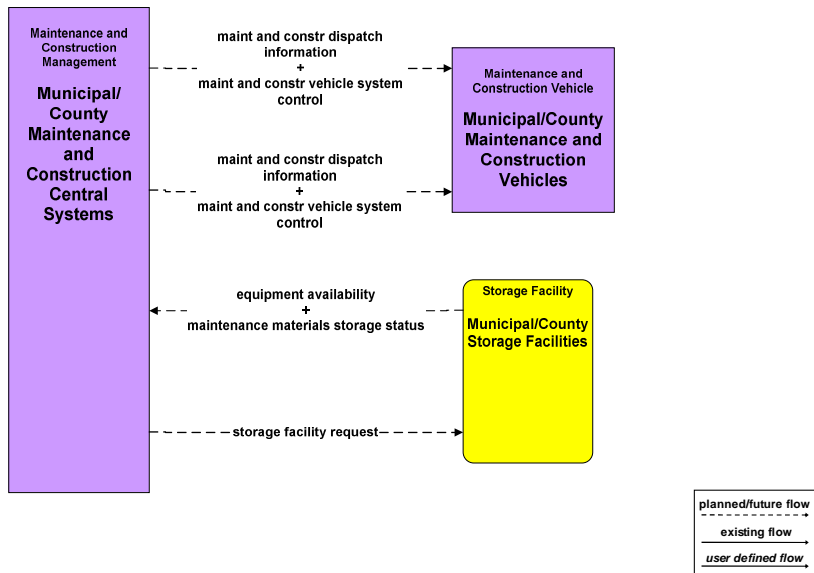


Figure A95 – MC08 – Workzone Management: TxDOT Atlanta District TMC (1 of 3)

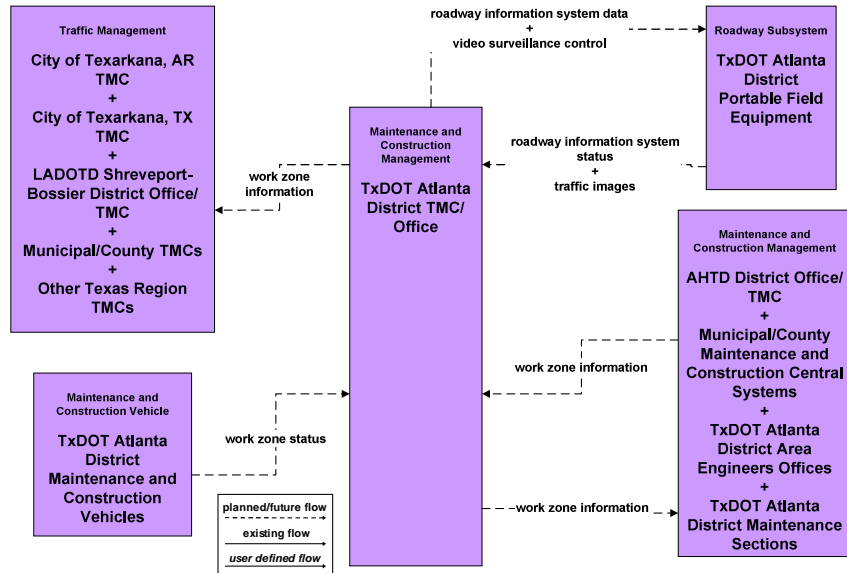
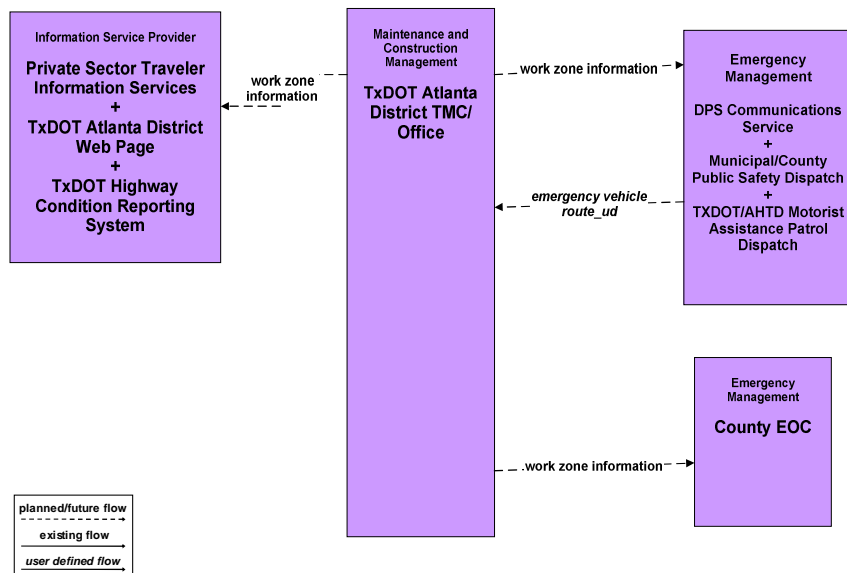
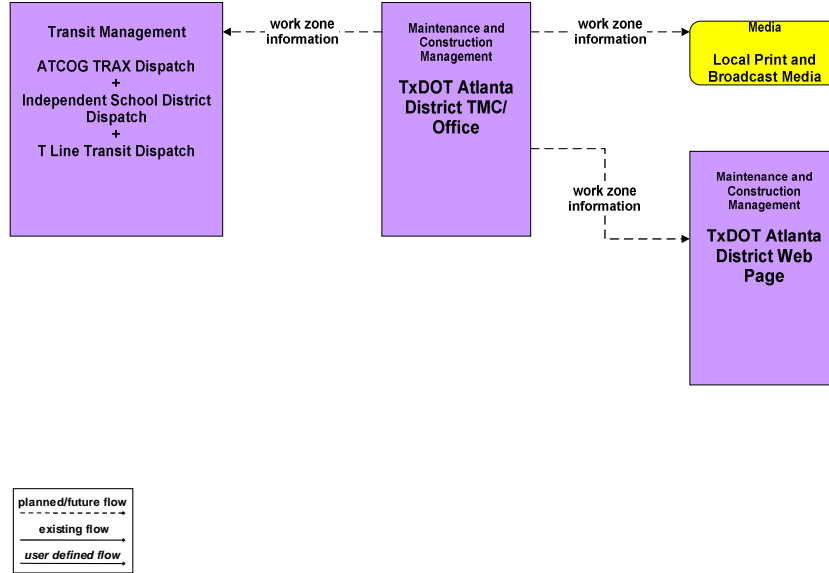


Figure A96 – MC08 – Workzone Management: TxDOT Atlanta District TMC (2 of 3)

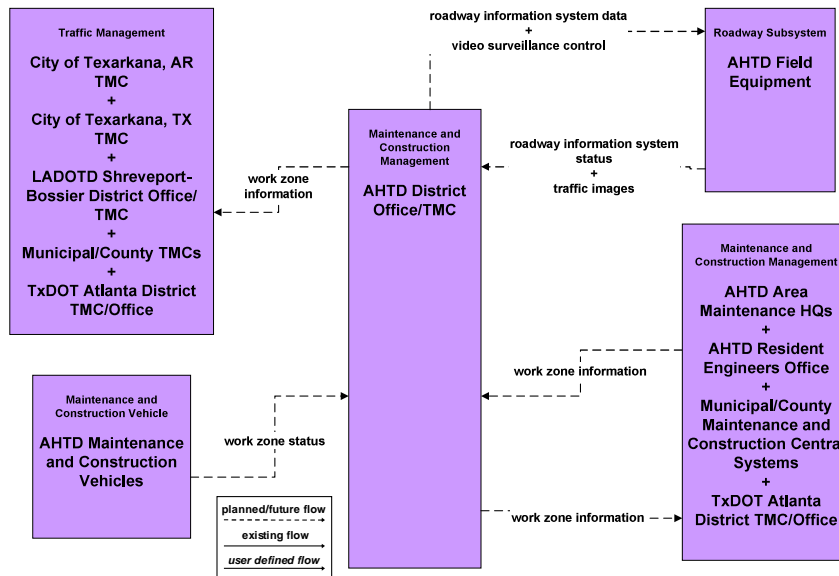




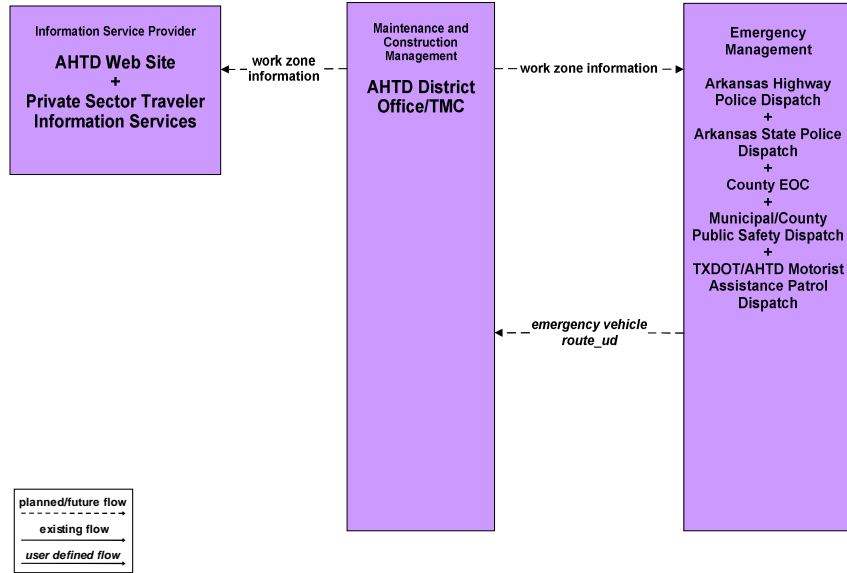
**Figure A97 – MC08 – Workzone Management: TxDOT Atlanta District TMC (3 of 3)**



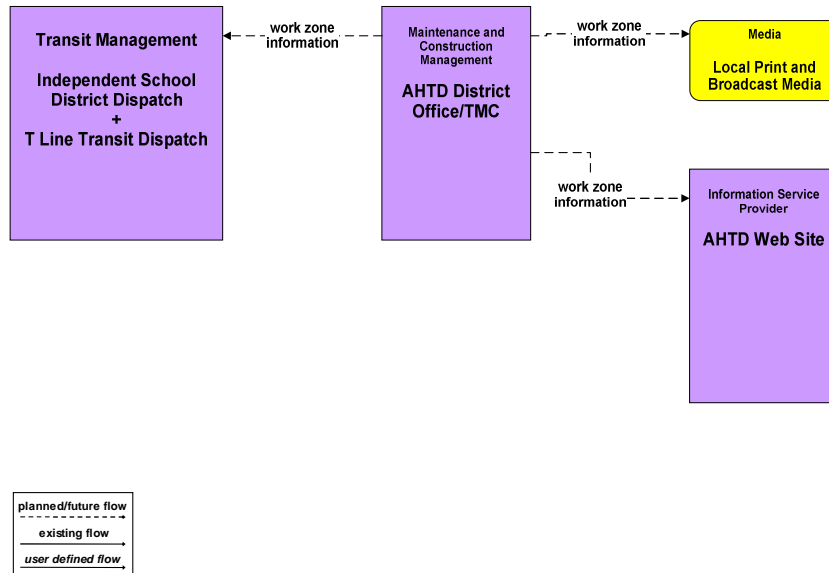
**Figure A98 – MC08 – Workzone Management: AHTD District Office/TMC (1 of 3)**



**Figure A99 – MC08 – Workzone Management:  
AHTD District Office/TMC (2 of 3)**

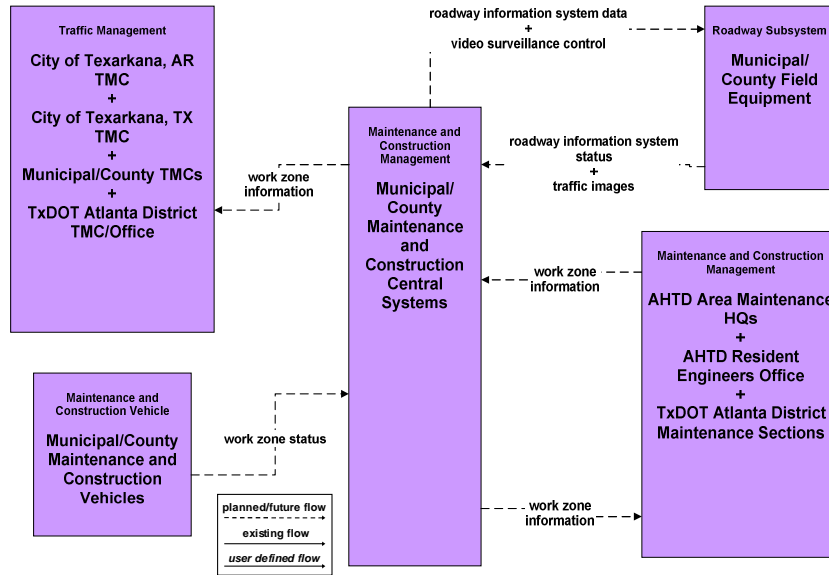


**Figure A100 – MC08 – Workzone Management:  
AHTD District Office/TMC (3 of 3)**

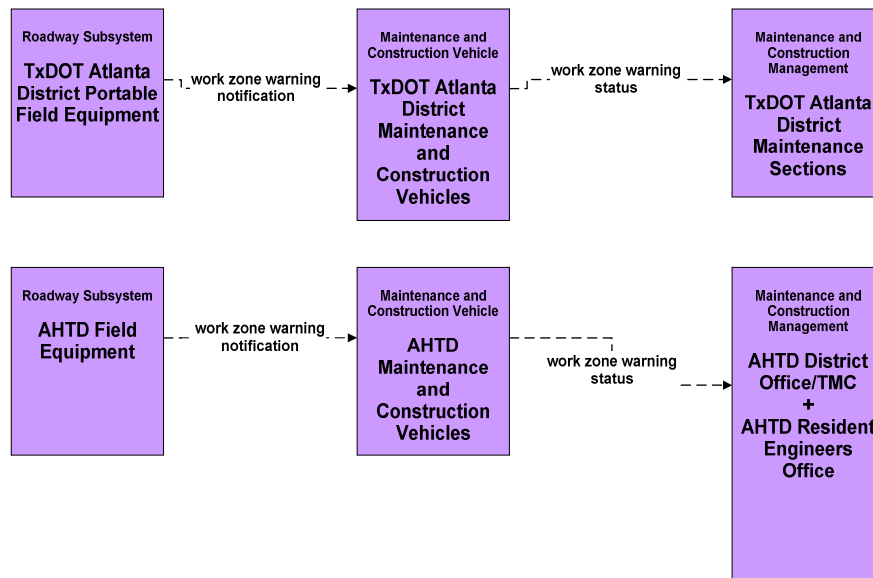




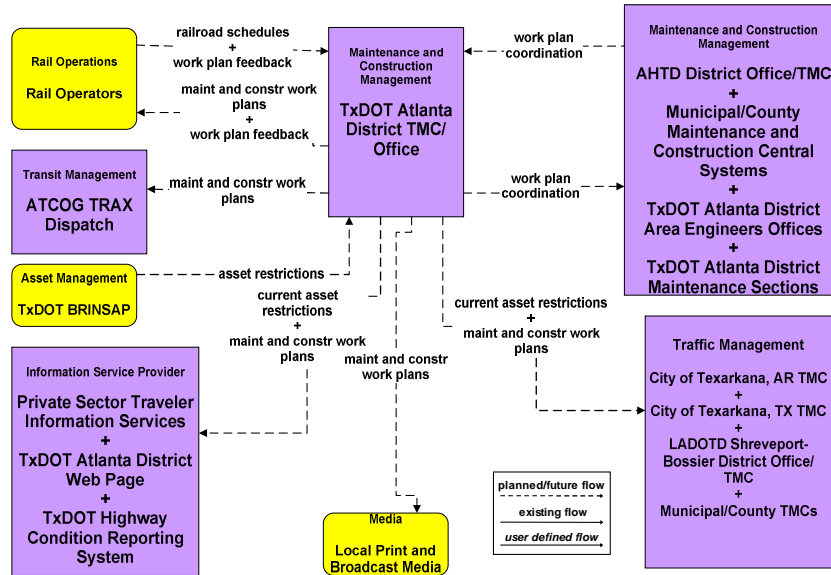
**Figure A101 – MC08 – Workzone Management: Municipal/County Maintenance**



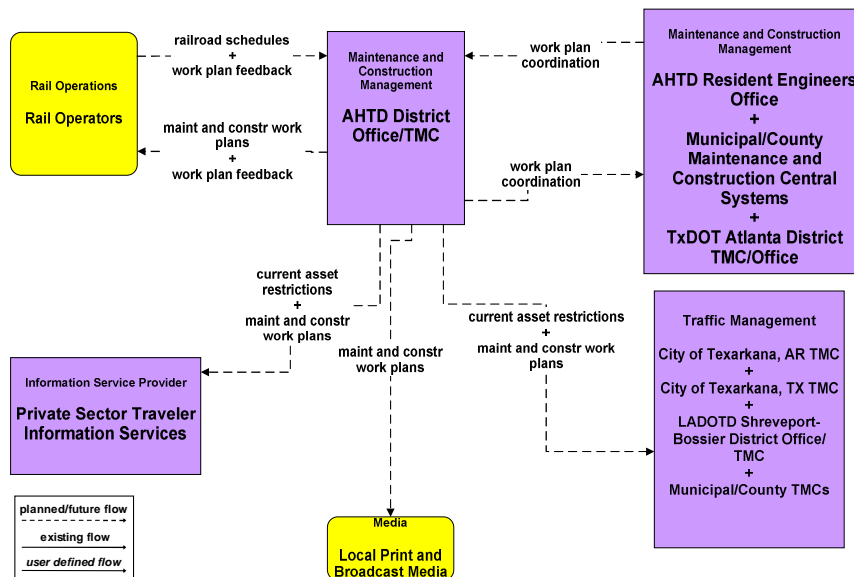
**Figure A102 – MC09 – Workzone Safety Monitoring: TxDOT Atlanta and AHTD**



**Figure A103 – MC10 – Maintenance and Construction Activity Coordination: TxDOT Atlanta District TMC/Office**



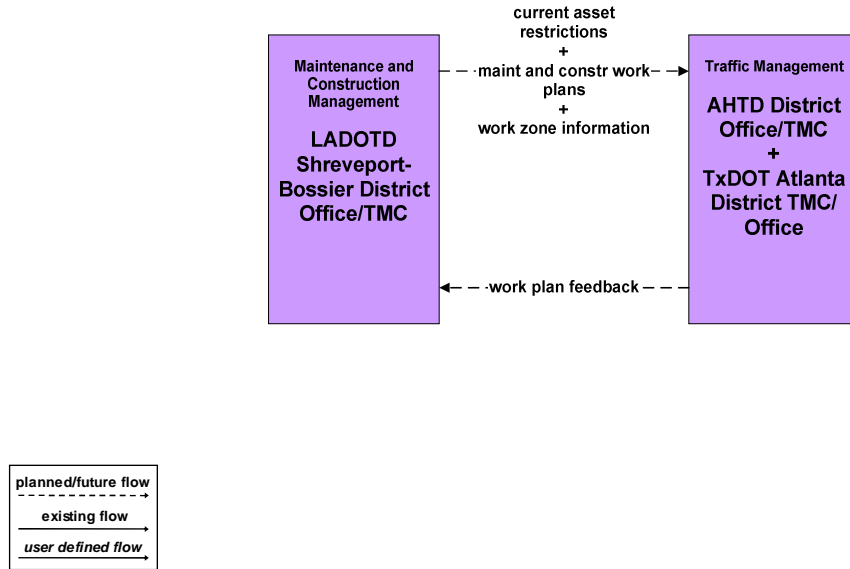
**Figure A104 – MC10 – Maintenance and Construction Activity Coordination: AHTD District Office/TMC**



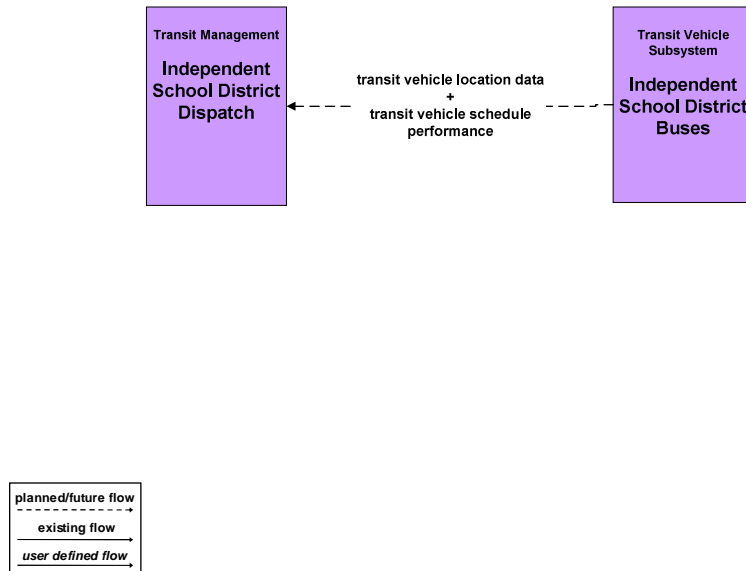




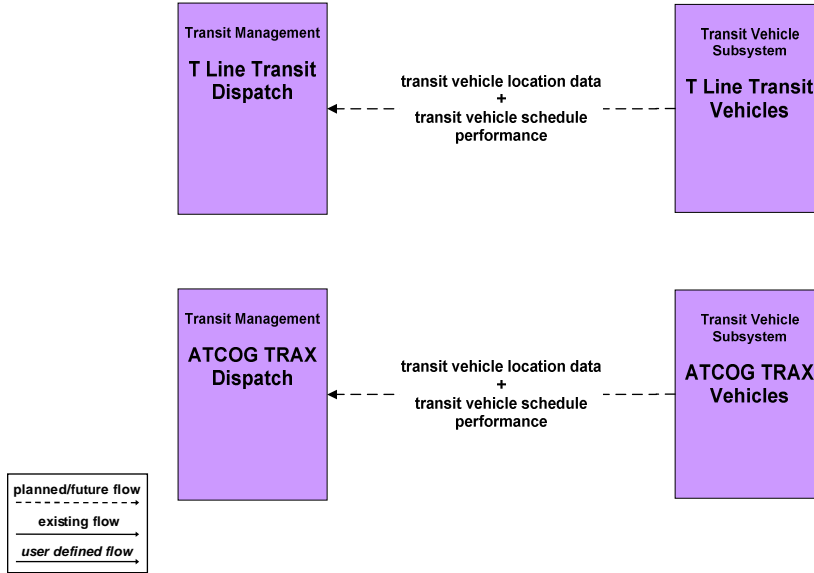
**Figure A105 – MC10 – Maintenance and Construction Activity Coordination:  
LADOTD Shreveport-Bossier District Office/TMC**



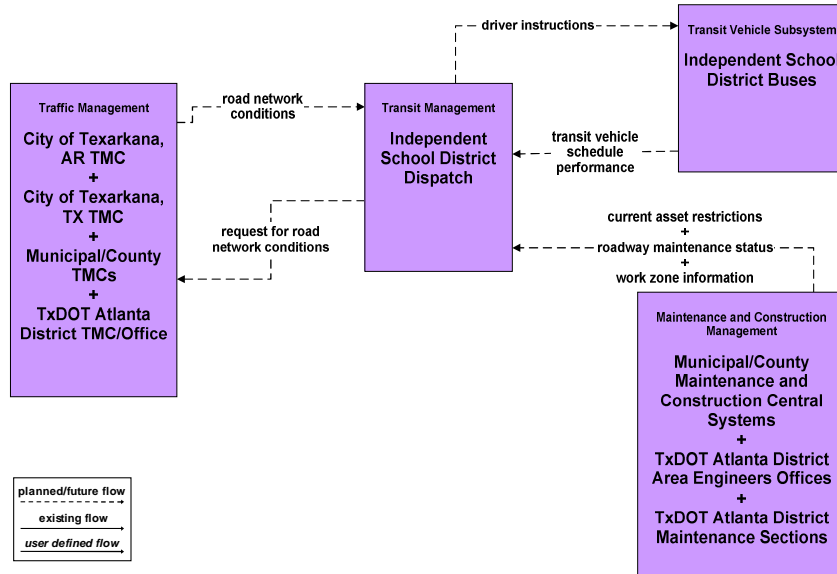
**Figure A106 – APTS1 – Transit Vehicle Tracking:  
Independent School District Dispatch**



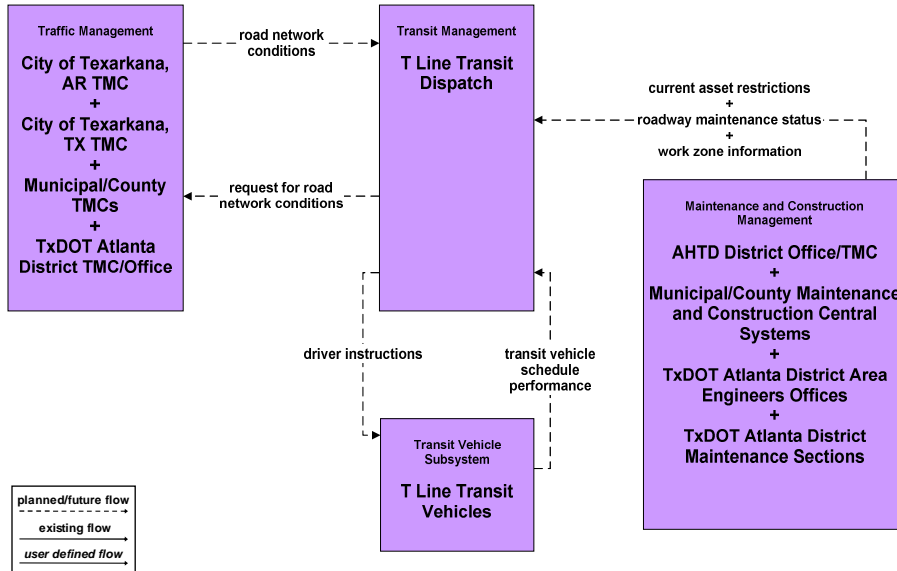
**Figure A107 – APTS1 – Transit Vehicle Tracking: T Line and ATCOG TRAX**



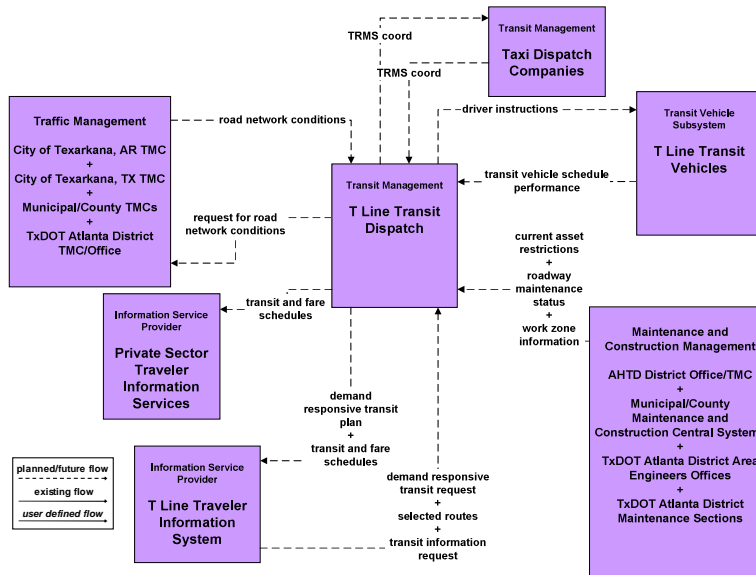
**Figure A108 – APTS2 – Transit Fixed-Route Operations: Independent School Districts**



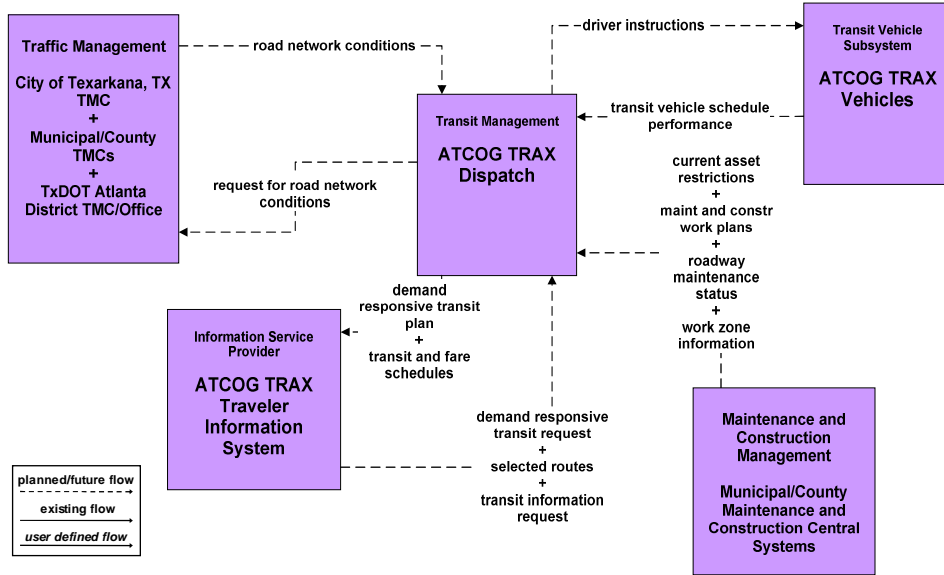
**Figure A109 – APTS2 – Transit Fixed-Route Operations:  
T Line Transit**



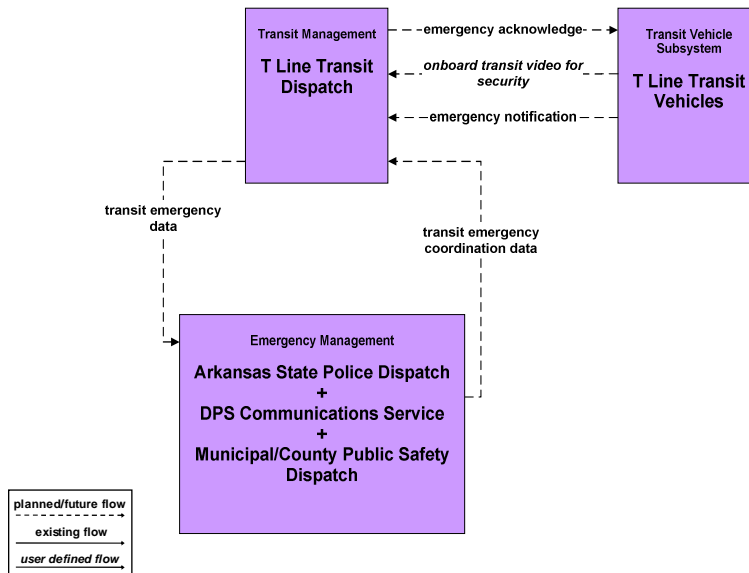
**Figure A110 – APTS3 – Demand Response Transit Operations:  
T Line Transit**



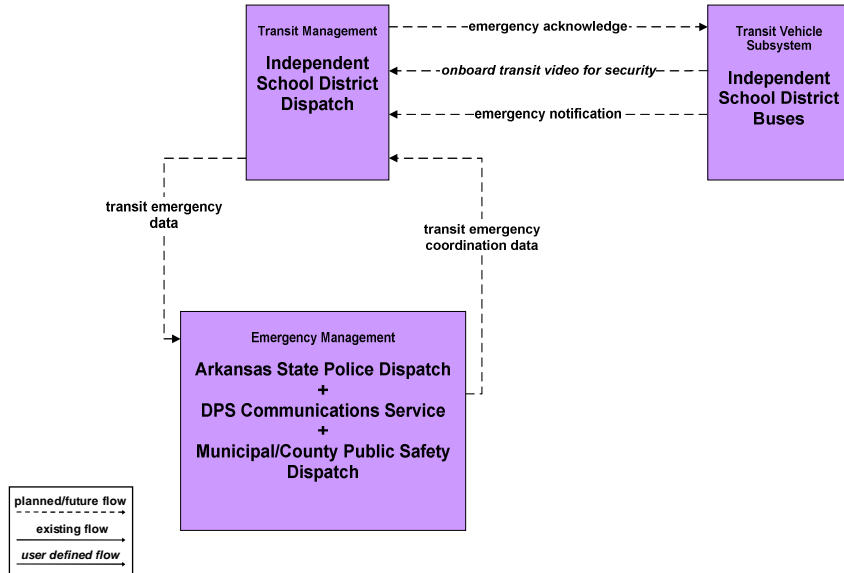
**Figure A111 – APTS3 – Demand Response Transit Operations: ATCOG TRAX**



**Figure A112 – APTS5 – Transit Security: T Line**



**Figure A113 – APTS5 – Transit Security: Independent School Districts**



**Figure A114 – APTS5 – Transit Security: ATCOG TRAX**

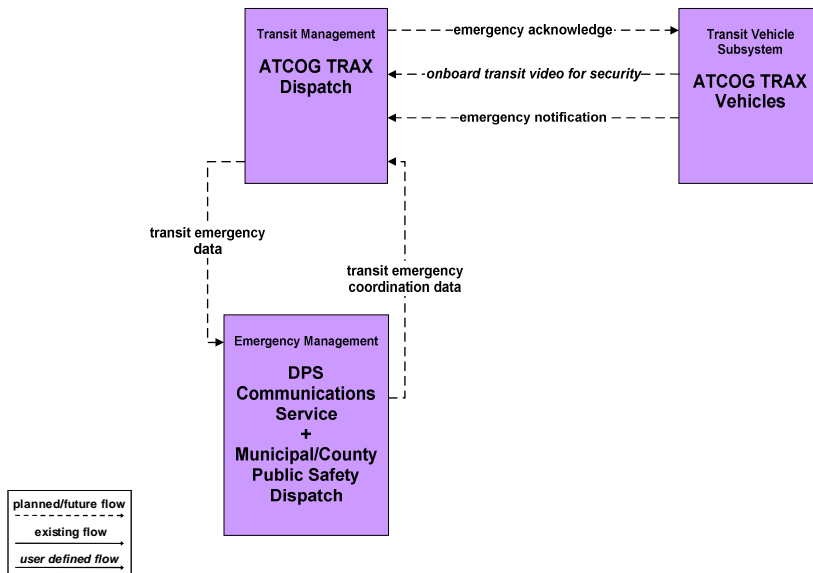


Figure A115 – APTS6 – Transit Vehicle Maintenance

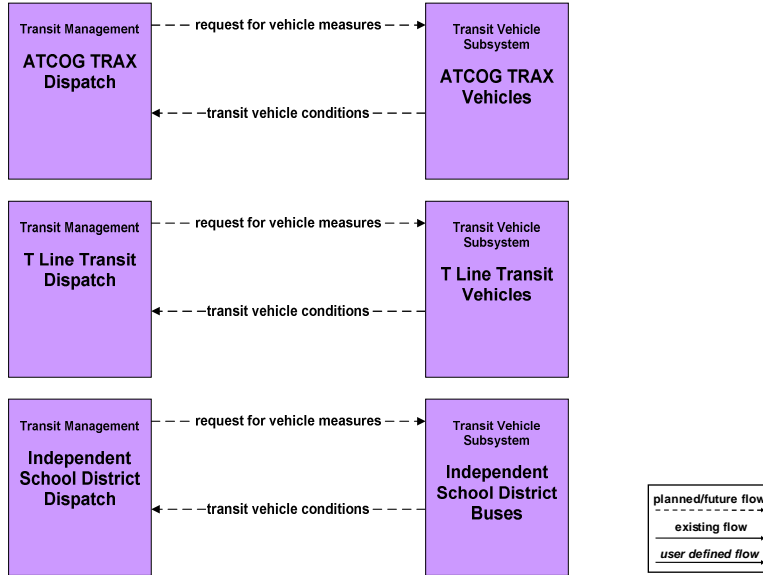


Figure A116 – APTS7 – Multimodal Coordination

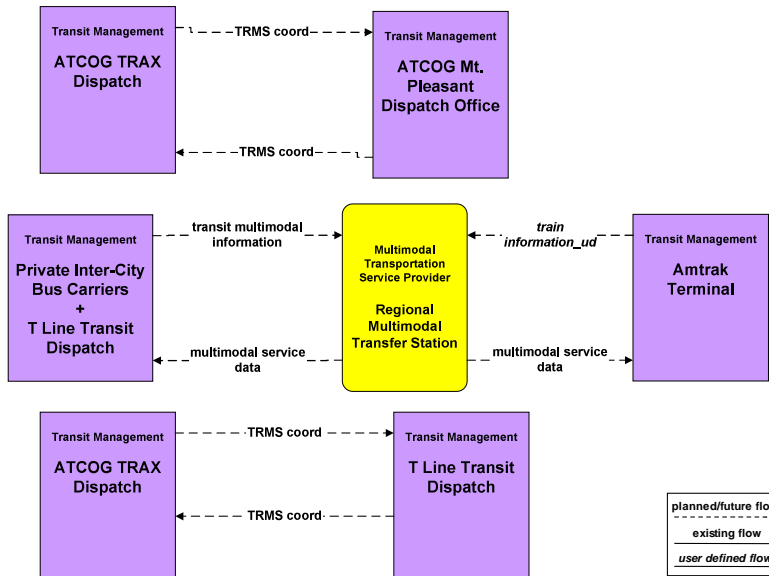


Figure A117 – APTS8 – Transit Traveler Information: ATCOG

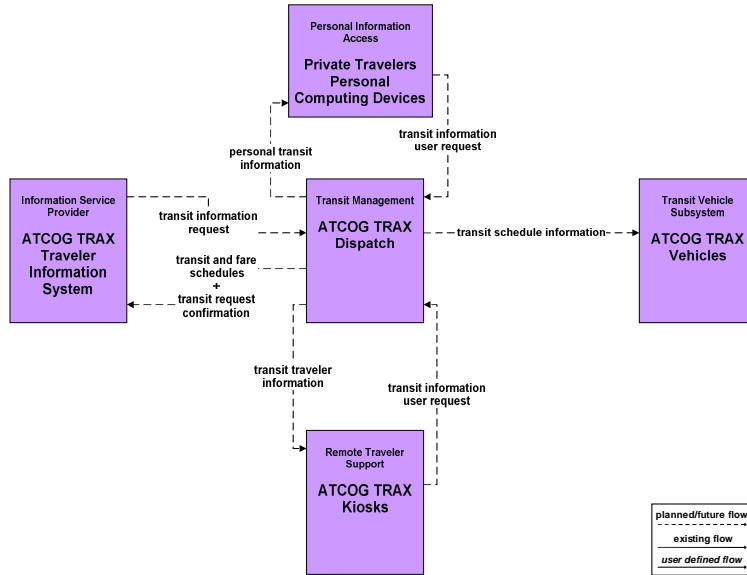


Figure A118 – APTS8 – Transit Traveler Information: T Line

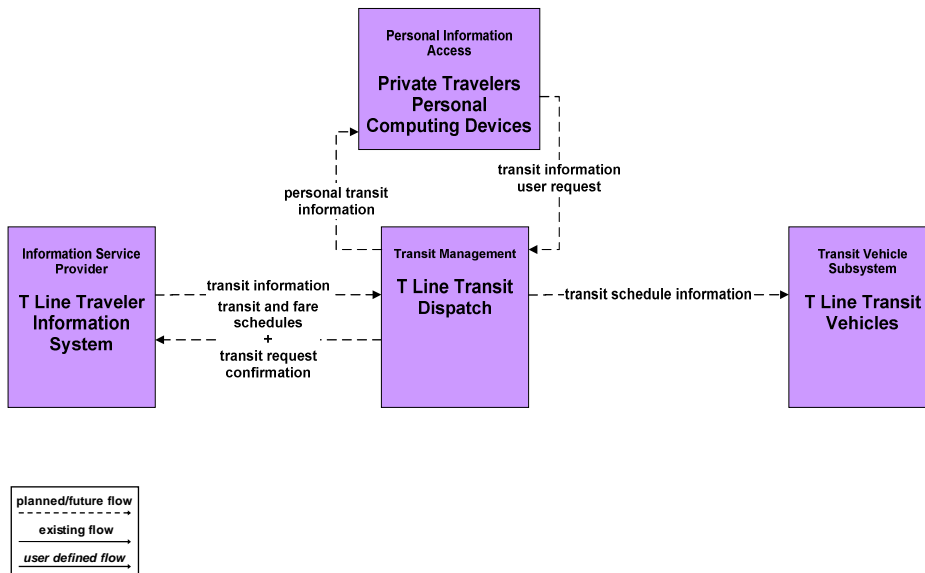


Figure A119 – CVO04 – CV Administrative Processes

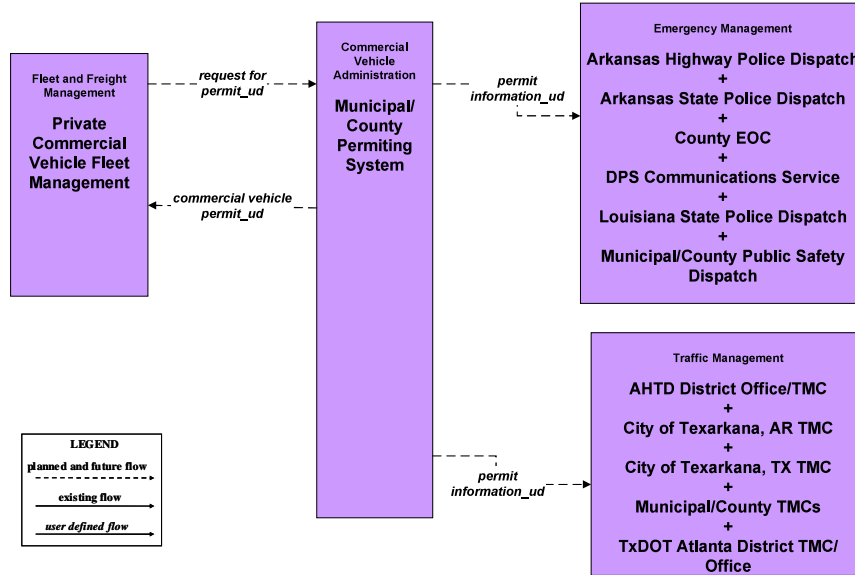
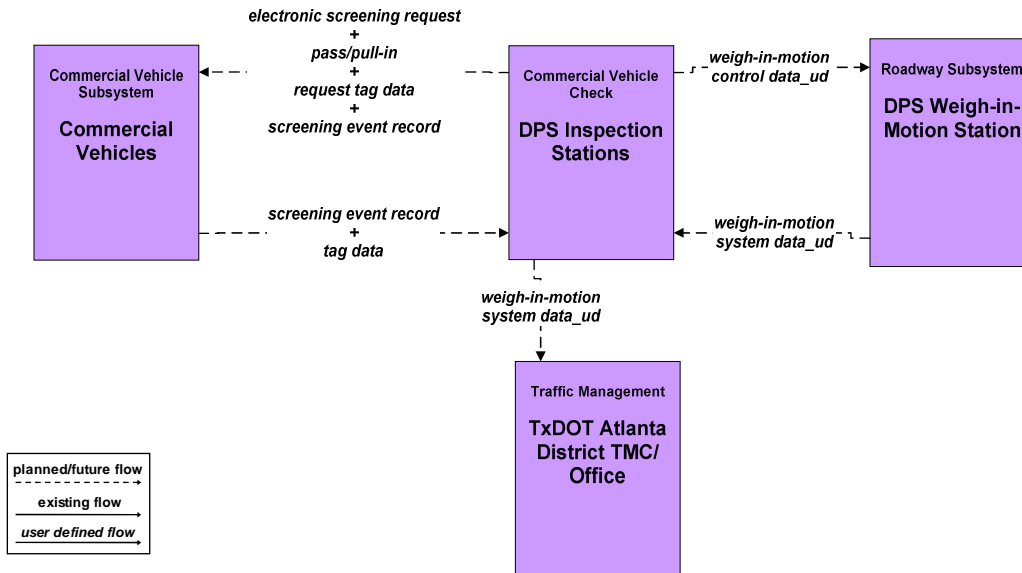
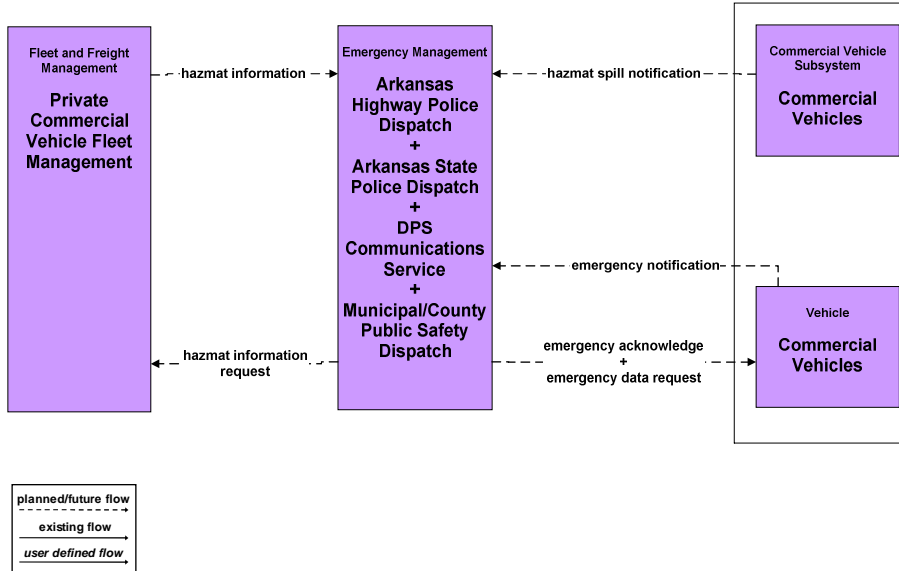


Figure A120 – CVO06 – Weigh-In-Motion

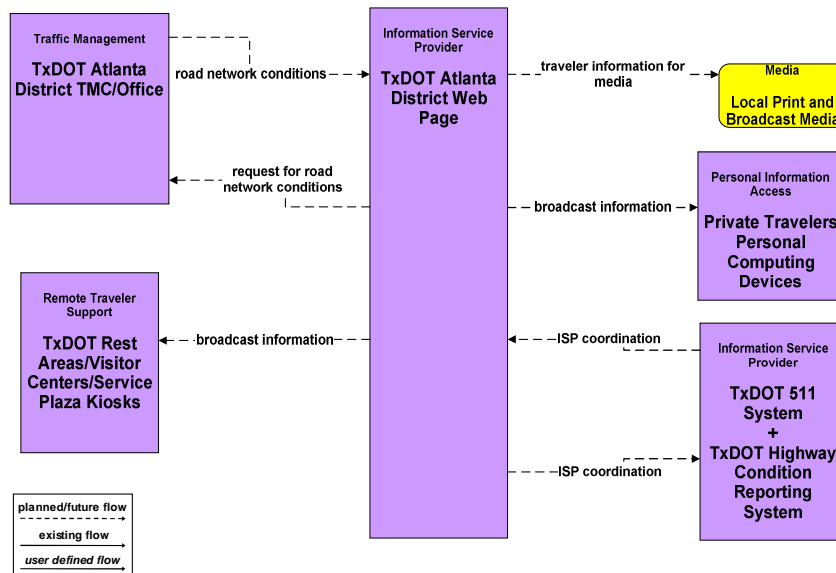




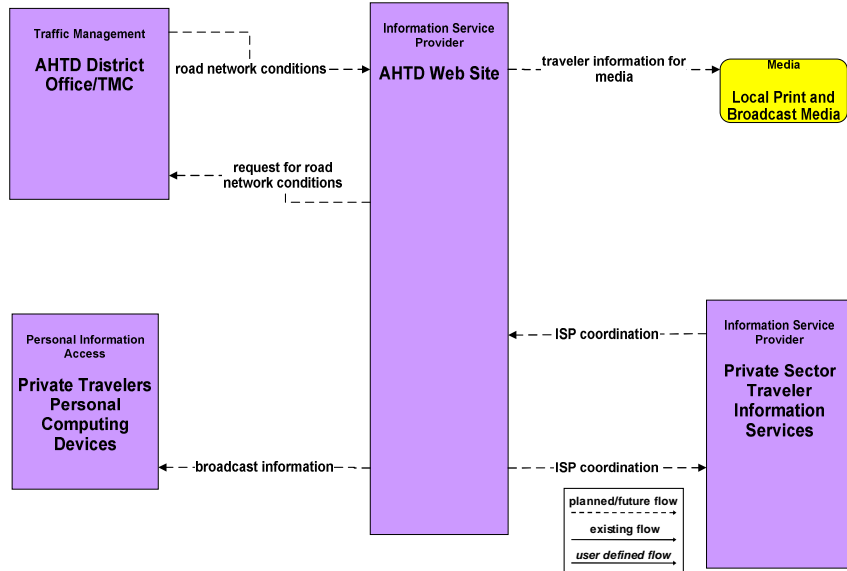
**Figure A121 – CVO10 – HAZMAT: Commercial Vehicles**



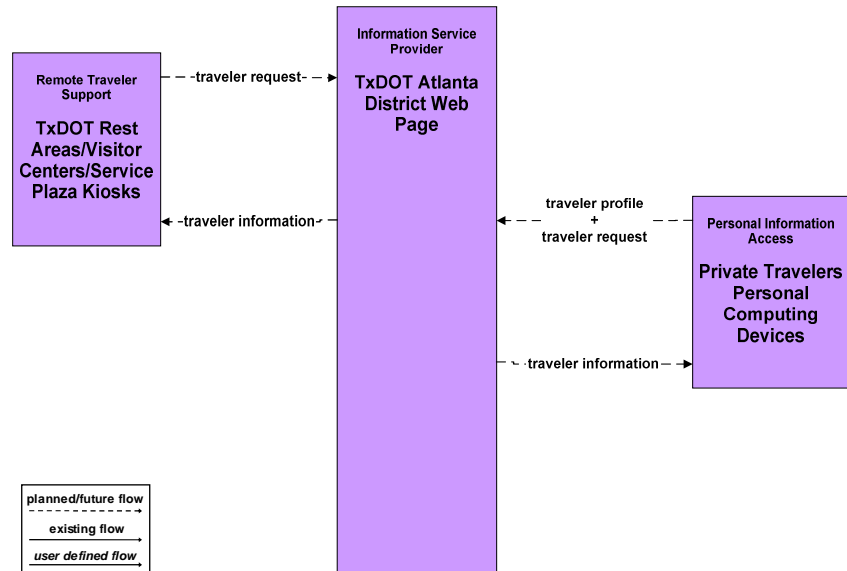
**Figure A122 – ATIS1 – Broadcast Traveler Information: TxDOT Atlanta District Web Page**



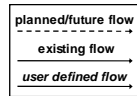
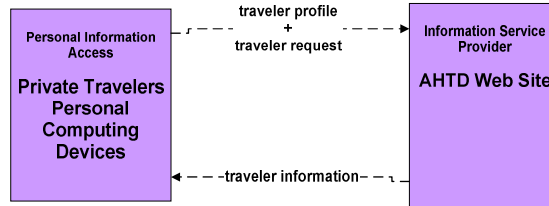
**Figure A123 – ATIS1 – Broadcast Traveler Information: AHTD Web Page**



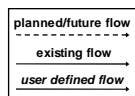
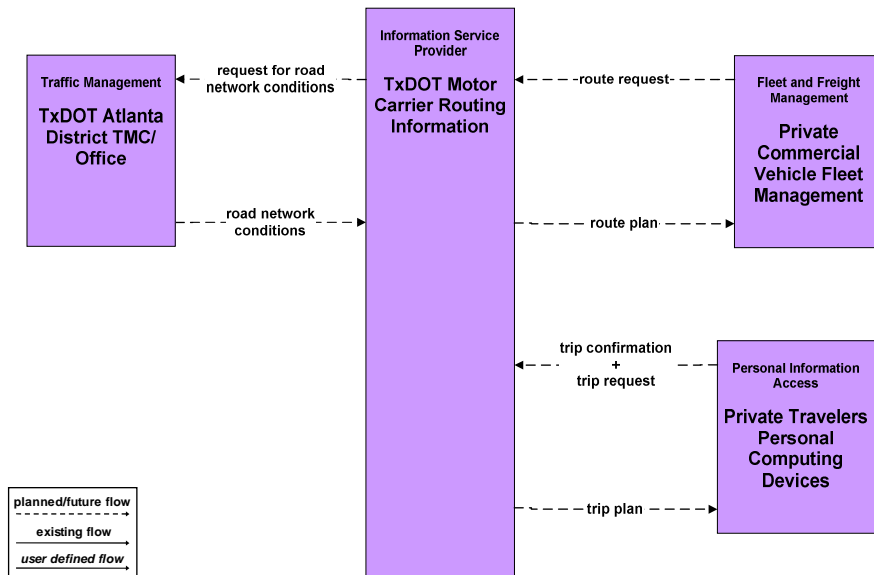
**Figure A124 – ATIS2 – Interactive Traveler Information: TxDOT Atlanta District Web Page**



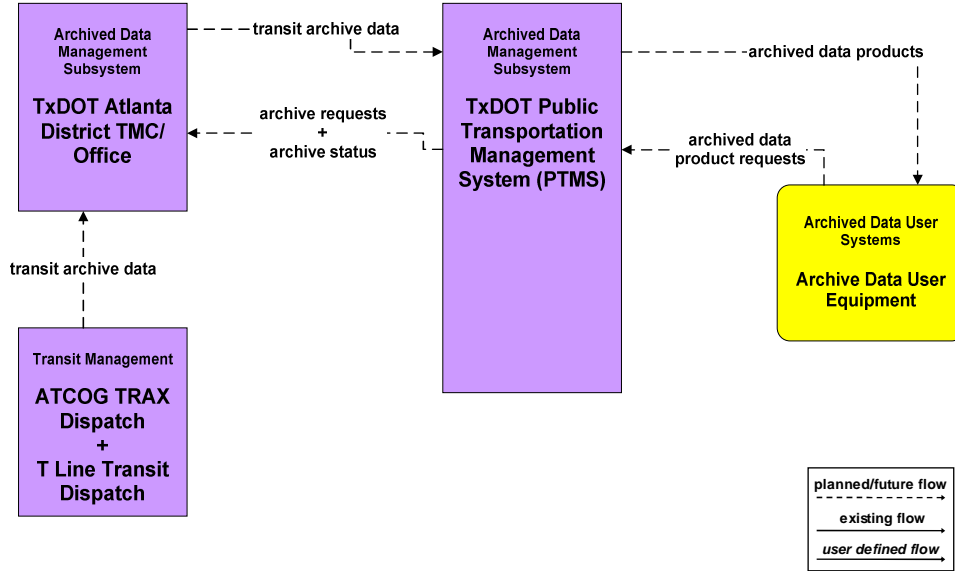
**Figure A125 – ATIS2 – Interactive Traveler Information: AHTD Web Page**



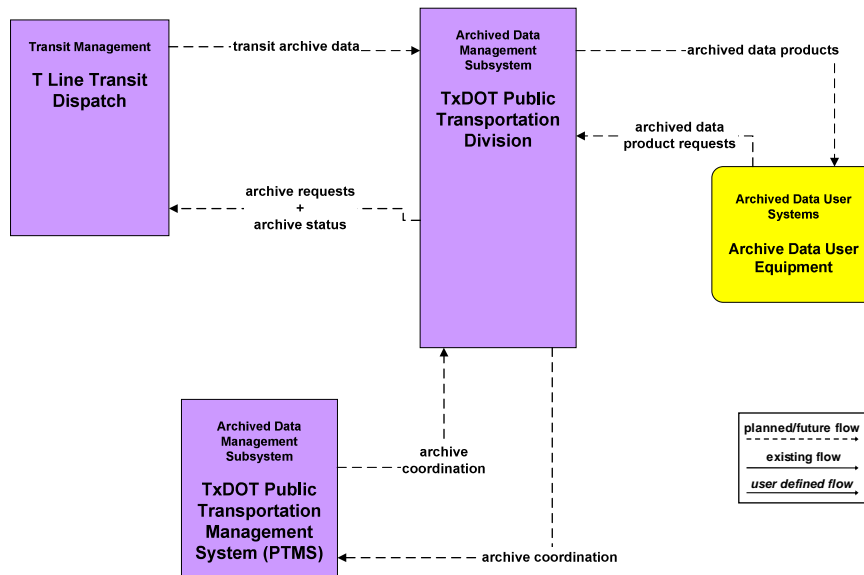
**Figure A126 – ATIS5 – ISP Based Route Guidance: TxDOT Motor Carrier Routing Information**



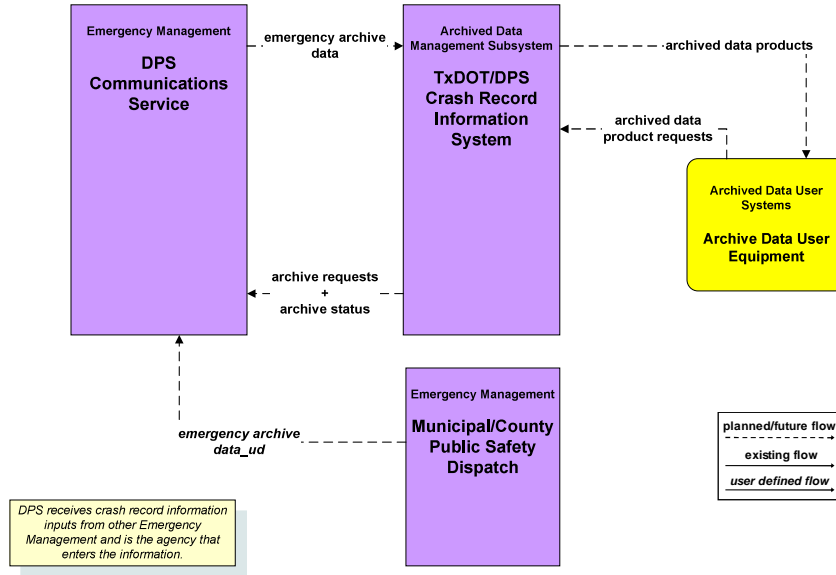
**Figure A127 – AD1 – ITS Data Mart:  
TxDOT Public Transportation Management System (PTMS)**



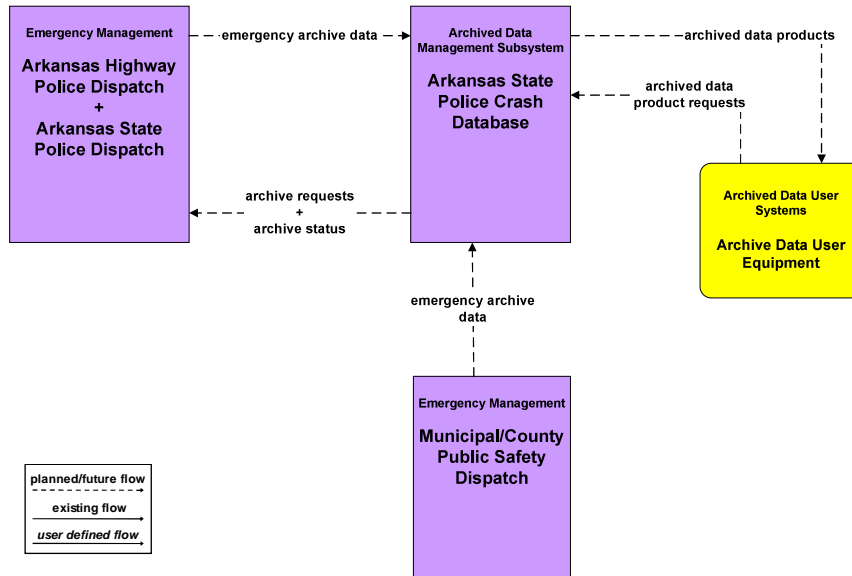
**Figure A128 – AD1 – ITS Data Mart:  
TxDOT Public Transportation Division**



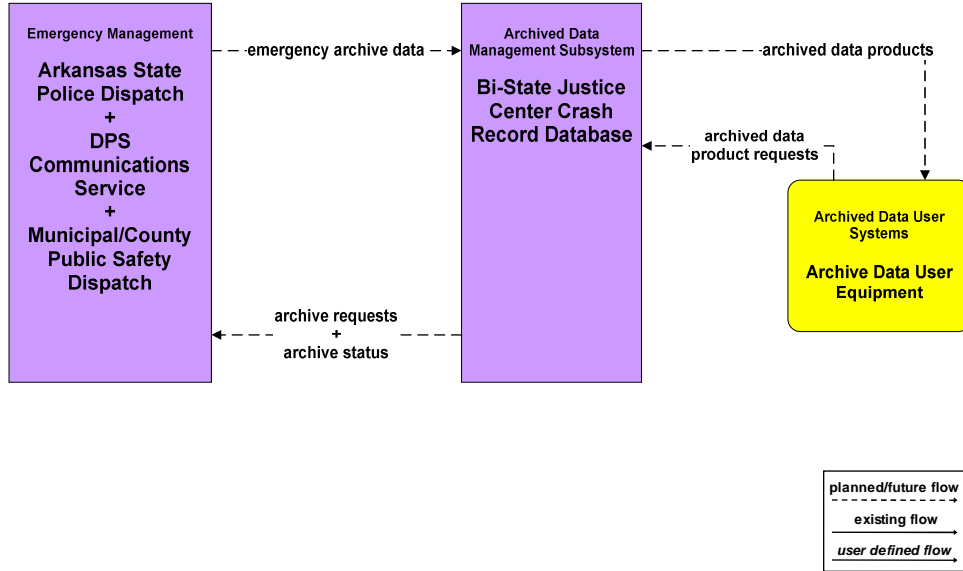
**Figure A129 – AD1 – ITS Data Mart:  
TxDOT/DPS Crash Record Information System**



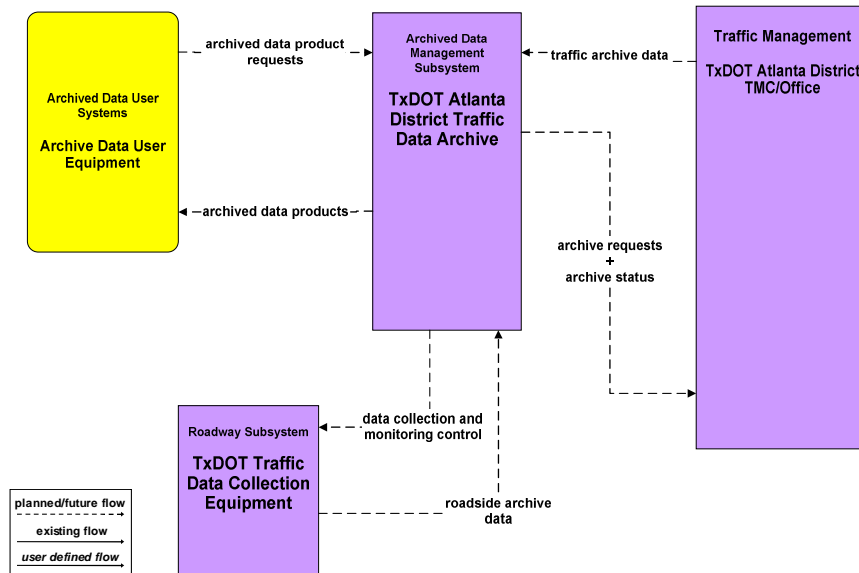
**Figure A130 – AD1 – ITS Data Mart:  
ASP Crash Database**



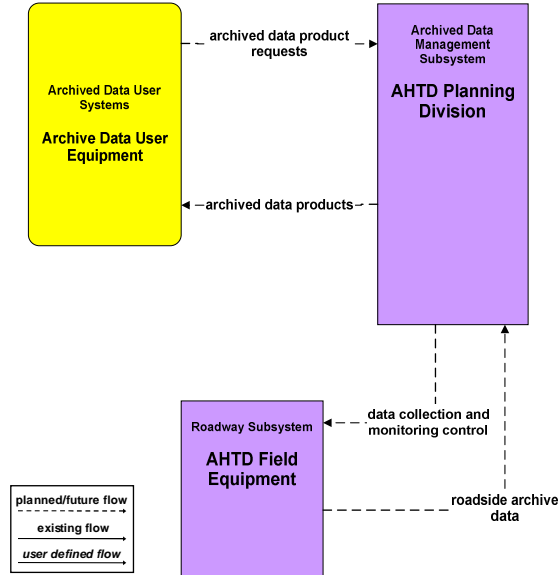
**Figure A131 – AD1 – ITS Data Mart:  
Bi-State Justice Crash Database**



**Figure A132 – AD1 – ITS Data Mart:  
TxDOT Atlanta District Traffic Count Archive**



**Figure A133 – AD1 – ITS Data Mart:  
AHTD Planning Division**



**Figure A134 – AD2 – ITS Data Warehouse:  
Texarkana MPO**

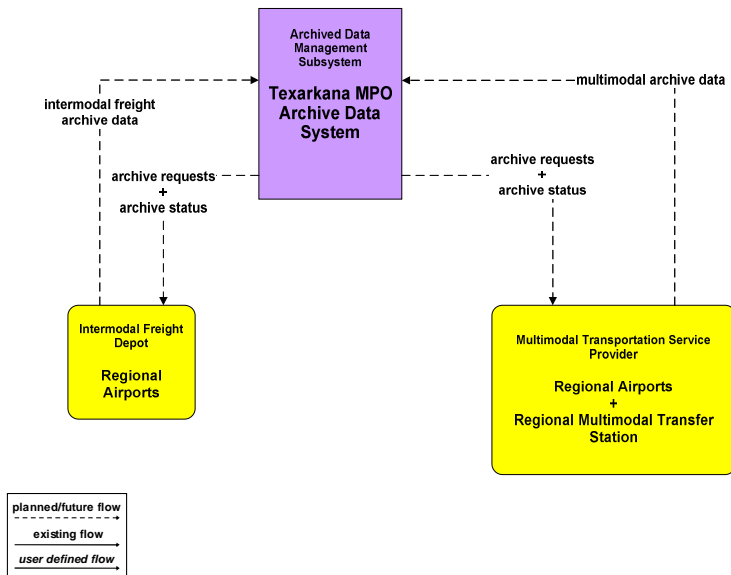


Figure A135 – AD3 – ITS Virtual Data Warehouse: Texarkana MPO

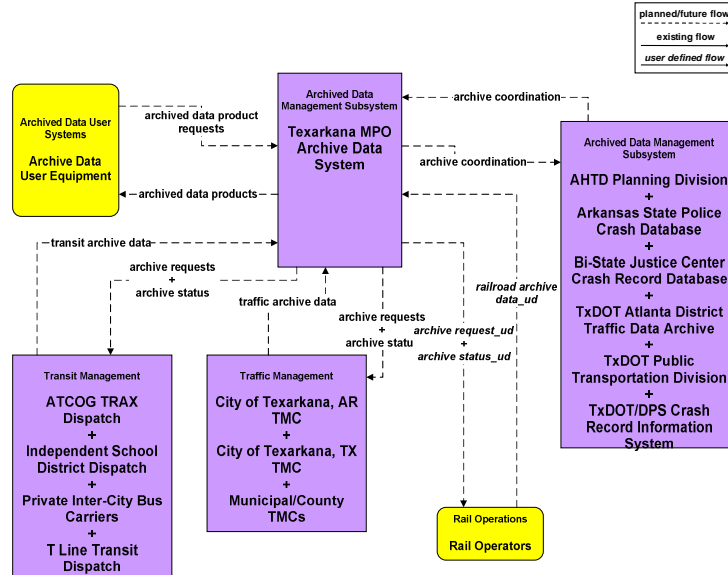
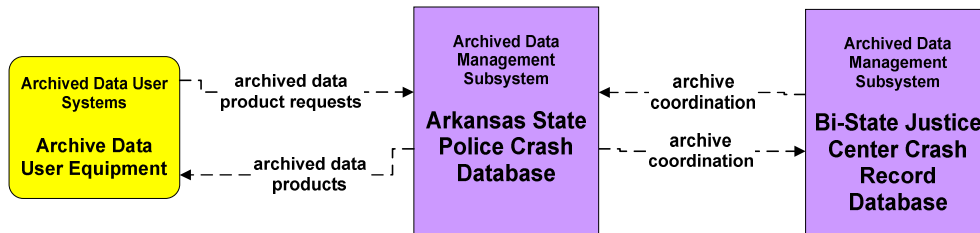


Figure A136 – AD3 – ITS Virtual Data Warehouse: ASP Crash Database







## **APPENDIX B – INTERFACE DIAGRAMS**

## APPENDIX B

### LIST OF FIGURES

Figure B1 – AHP/ASP Emergency Vehicles Interfaces .....	B-1
Figure B2 – AHTD Area Maintenance HQs Interfaces .....	B-2
Figure B3 – AHTD District Office/TMC Interfaces .....	B-3
Figure B4 – AHTD Equipment Repair Facility Interfaces.....	B-4
Figure B5 – AHTD Field Equipment Interfaces .....	B-5
Figure B6 – AHTD Maintenance and Construction Vehicles Interfaces .....	B-6
Figure B7 – AHTD Planning Division Interfaces .....	B-7
Figure B8 – AHTD Resident Engineers Office Interfaces.....	B-8
Figure B9 – AHTD Storage Facilities Interfaces .....	B-9
Figure B10 – AHTD Web Site Interfaces .....	B-10
Figure B11 – Amtrak Terminal Interfaces .....	B-11
Figure B12 – Archive Data User Equipment Interfaces.....	B-12
Figure B13 – Arkansas Highway Police Dispatch Interfaces .....	B-13
Figure B14 – Arkansas State EOC Interfaces .....	B-14
Figure B15 – Arkansas State Police Crash Database Interfaces .....	B-15
Figure B16 – Arkansas State Police Dispatch Interfaces .....	B-16
Figure B17 – ATCOG Mt. Pleasant Dispatch Office Interfaces.....	B-17
Figure B18 – ATCOG TRAX Dispatch Interfaces .....	B-18
Figure B19 – ATCOG TRAX Kiosks Interfaces .....	B-19
Figure B20 – ATCOG TRAX Traveler Information System Interfaces .....	B-20
Figure B21 – ATCOG TRAX Vehicles Interfaces .....	B-21
Figure B22 – Atlanta Regional Incident and Mutual Aid Network Interfaces .....	B-22
Figure B23 – Atlanta Regional Medical Centers Interfaces.....	B-23
Figure B24 – Bi-State Justice Center Crash Record Database Interfaces .....	B-24
Figure B25 – City of Texarkana, AR Field Equipment Interfaces.....	B-25
Figure B26 – City of Texarkana, AR TMC Interfaces.....	B-26
Figure B27 – City of Texarkana, TX Field Equipment Interfaces .....	B-27
Figure B28 – City of Texarkana, TX TMC Interfaces .....	B-28
Figure B29 – Commercial Vehicles Interfaces .....	B-29
Figure B30 – County EOC Interfaces .....	B-30
Figure B31 – DPS Communications Service Interfaces .....	B-31
Figure B32 – DPS Emergency Vehicles Interfaces.....	B-32
Figure B33 – DPS Inspection Stations Interfaces .....	B-33
Figure B34 – DPS Weigh-in-Motion Station Interfaces .....	B-34
Figure B35 – Independent School District Buses Interfaces.....	B-35
Figure B36 – Independent School District Dispatch Interfaces .....	B-36
Figure B37 – LADOTD Shreveport-Bossier District Office/TMC Interfaces.....	B-37
Figure B38 – Lifenet Dispatch Interfaces .....	B-38
Figure B39 – Local Print and Broadcast Media Interfaces .....	B-39
Figure B40 – Louisiana State Police Dispatch Interfaces .....	B-40
Figure B41 – Municipal/County Emergency Vehicles Interfaces.....	B-41
Figure B42 – Municipal/County Field Equipment Interfaces .....	B-42
Figure B43 – Municipal/County Maintenance and Construction Central Systems Interfaces.....	B-43
Figure B44 – Municipal/County Maintenance and Construction Equipment Repair Facility Interfaces .....	B-44
Figure B45 – Municipal/County Maintenance and Construction Vehicles Interfaces.....	B-45
Figure B46 – Municipal/County Permitting System Interfaces .....	B-46
Figure B47 – Municipal/County Public Safety Dispatch Interfaces .....	B-47
Figure B48 – Municipal/County Storage Facilities Interfaces.....	B-48
Figure B49 – Municipal/County TMCs Interfaces.....	B-49
Figure B50 – National Weather Service Interfaces.....	B-50

## APPENDIX B

### LIST OF FIGURES

Figure B51 – Other Agencies Environmental Information Systems Interfaces .....	B-51
Figure B52 – Other Texas Region TMCs Interfaces.....	B-52
Figure B53 – Other TxDOT District Maintenance Sections Interfaces .....	B-53
Figure B54 – Private Ambulance Dispatch Interfaces .....	B-54
Figure B55 – Private Ambulance Vehicles Interfaces .....	B-55
Figure B56 – Private Commercial Vehicle Fleet Management Interfaces.....	B-56
Figure B57 – Private Inter-City Bus Carriers Interfaces.....	B-57
Figure B58 – Private Sector Traveler Information Services Interfaces .....	B-58
Figure B59 – Private Tow/Wrecker Dispatch Interfaces .....	B-59
Figure B60 – Private Travelers Personal Computing Devices Interfaces .....	B-60
Figure B61 – Private Vehicles Interfaces.....	B-61
Figure B62 – Rail Operators Interfaces.....	B-62
Figure B63 – Rail Operators Wayside Equipment Interfaces .....	B-63
Figure B64 – Regional Airports Interfaces .....	B-64
Figure B65 – Regional Multimodal Transfer Station Interfaces .....	B-65
Figure B66 – T Line Transit Dispatch Interfaces.....	B-66
Figure B67 – T Line Transit Vehicles Interfaces .....	B-67
Figure B68 – T Line Traveler Information System Interfaces.....	B-68
Figure B69 – Taxi Dispatch Companies Interfaces.....	B-69
Figure B70 – Texarkana MPO Archive Data System Interfaces .....	B-70
Figure B71 – Texas State EOC Interfaces.....	B-71
Figure B72 – TxDOT 511 System Interfaces.....	B-72
Figure B73 – TxDOT Atlanta District Anti-icing Equipment Interfaces.....	B-73
Figure B74 – TxDOT Atlanta District Area Engineers Offices Interfaces .....	B-74
Figure B75 – TxDOT Atlanta District CCTV Interfaces .....	B-75
Figure B76 – TxDOT Atlanta District CVO Corridor System Interfaces.....	B-76
Figure B77 – TxDOT Atlanta District DMS Interfaces .....	B-77
Figure B78 – TxDOT Atlanta District Environmental Sensors Interfaces .....	B-78
Figure B79 – TxDOT Atlanta District Field Sensors Interfaces .....	B-79
Figure B80 – TxDOT Atlanta District HAR Interfaces .....	B-80
Figure B81 – TxDOT Atlanta District Maintenance and Construction Vehicles Interfaces.....	B-81
Figure B82 – TxDOT Atlanta District Maintenance Sections Interfaces .....	B-82
Figure B83 – TxDOT Atlanta District Portable Field Equipment Interfaces.....	B-83
Figure B84 – TxDOT Atlanta District Storage Facilities Interfaces.....	B-84
Figure B85 – TxDOT Atlanta District TMC/Office Interfaces.....	B-85
Figure B86 – TxDOT Atlanta District Traffic Data Archive Interfaces .....	B-86
Figure B87 – TxDOT Atlanta District Traffic Signals Interfaces.....	B-87
Figure B88 – TxDOT Atlanta District Web Page Interfaces .....	B-88
Figure B89 – TxDOT BRINSAP Interfaces.....	B-89
Figure B90 – TxDOT District Shop Interfaces .....	B-90
Figure B91 – TxDOT Fort Worth TMC (TransVision) Interfaces .....	B-91
Figure B92 – TxDOT Highway Condition Reporting System Interfaces .....	B-92
Figure B93 – TxDOT Motor Carrier Routing Information Interfaces .....	B-93
Figure B94 – TxDOT Public Transportation Division Interfaces .....	B-94
Figure B95 – TxDOT Public Transportation Management System (PTMS) Interfaces.....	B-95
Figure B96 – TxDOT Rest Areas/Visitor Centers/Service Plaza Kiosks Interfaces.....	B-96
Figure B97 – TxDOT Traffic Data Collection Equipment Interfaces.....	B-97
Figure B98 – TxDOT/AHTD Motorist Assistance Patrol Dispatch Interfaces.....	B-98
Figure B99 – TxDOT/AHTD Motorist Assistance Patrol Vehicles Interfaces.....	B-99
Figure B100 – TxDOT/DPS Crash Record Information System Interfaces .....	B-100



Figure B1 – AHP/ASP Emergency Vehicles Interfaces

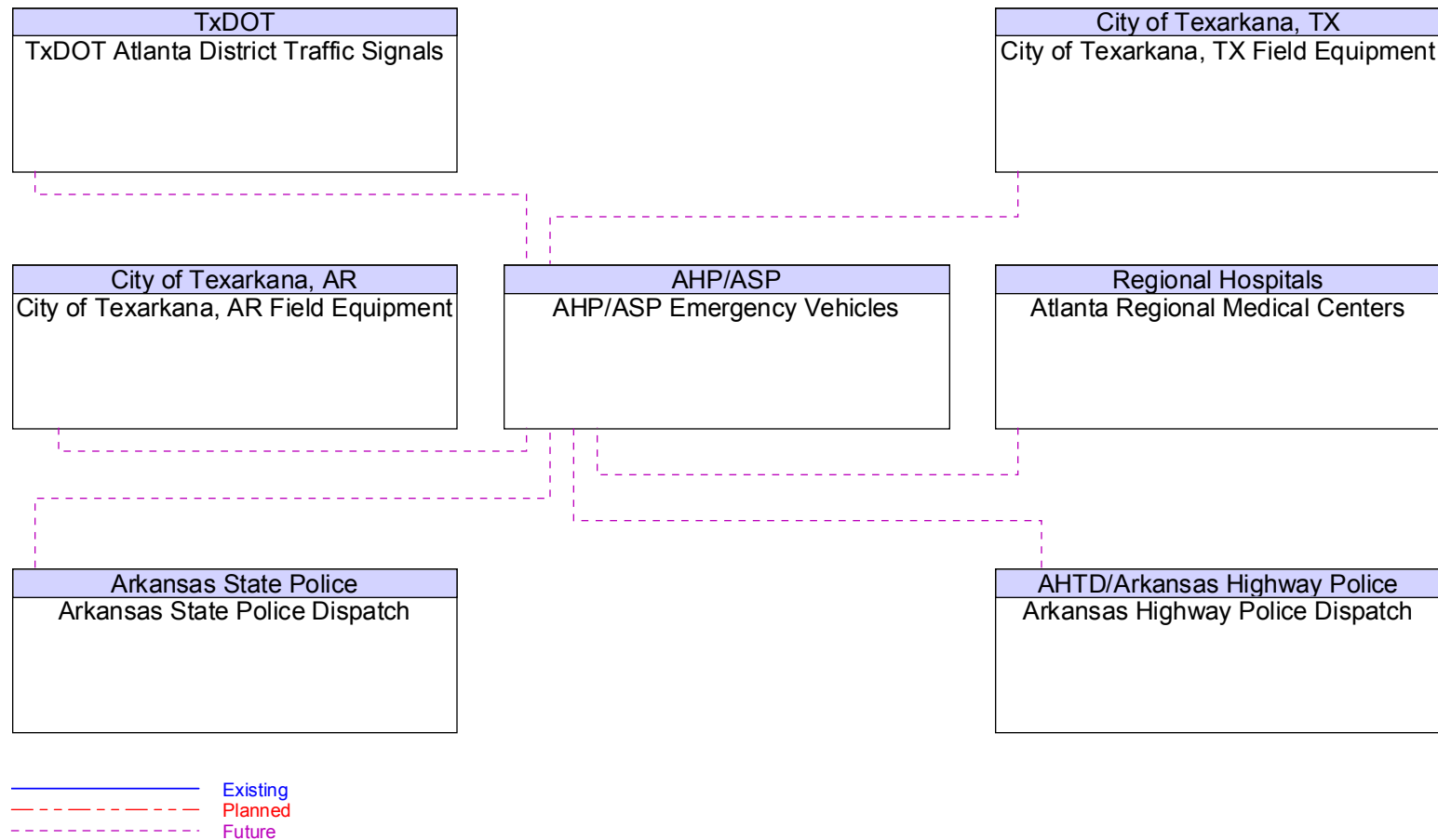




Figure B2 – AHTD Area Maintenance HQs Interfaces

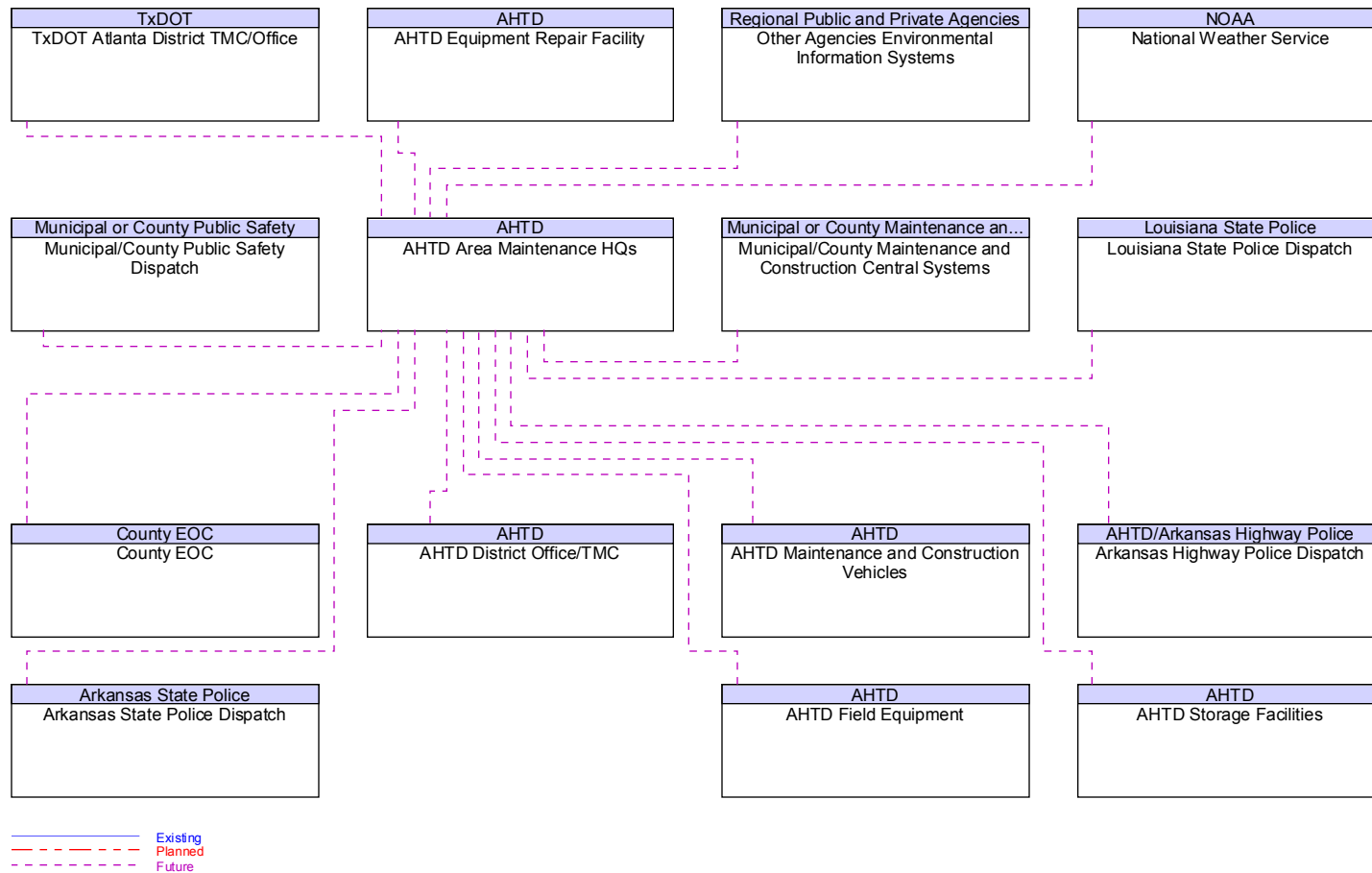




Figure B3 – AHTD District Office/TMC Interfaces

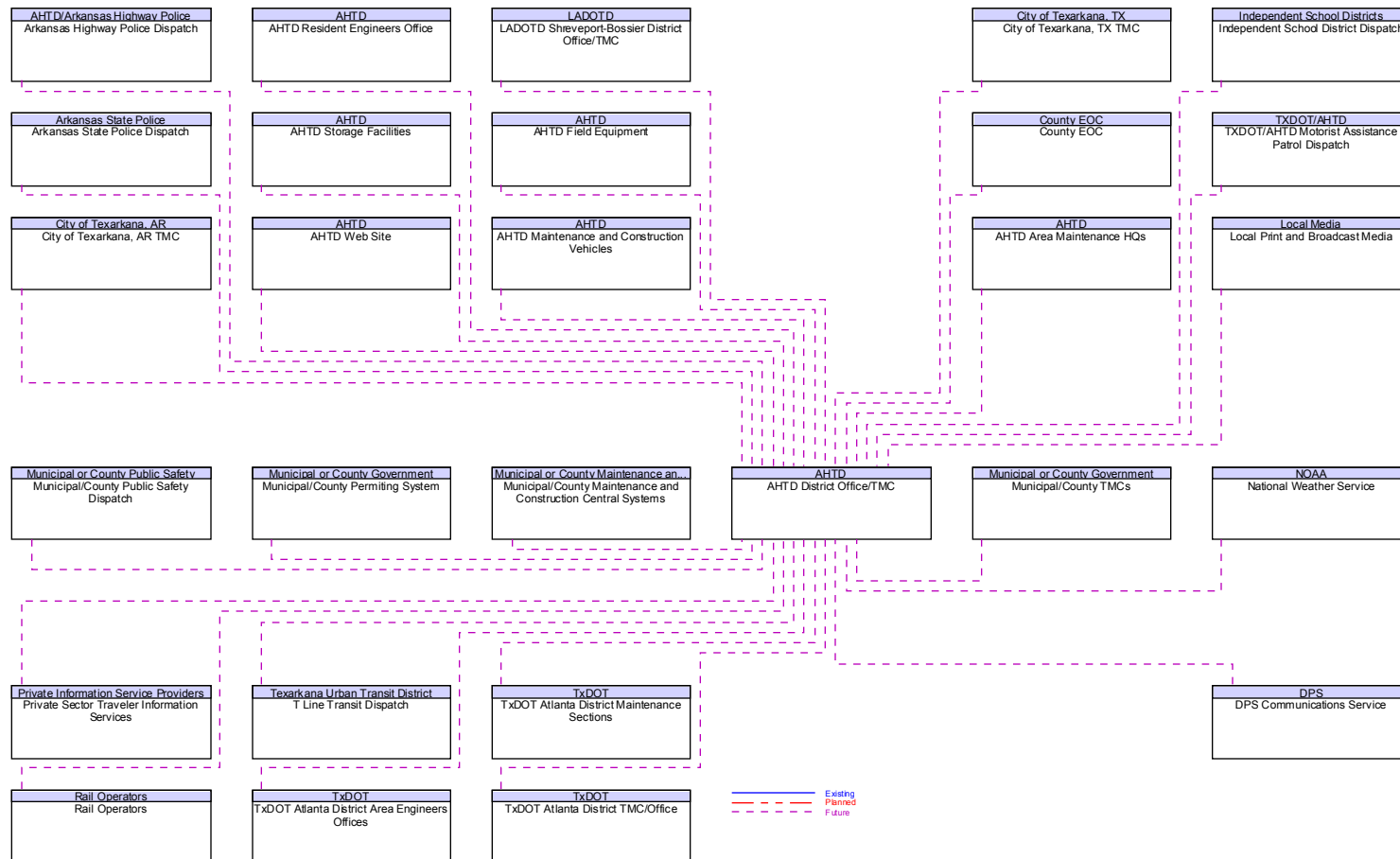


Figure B4 – AHTD Equipment Repair Facility Interfaces

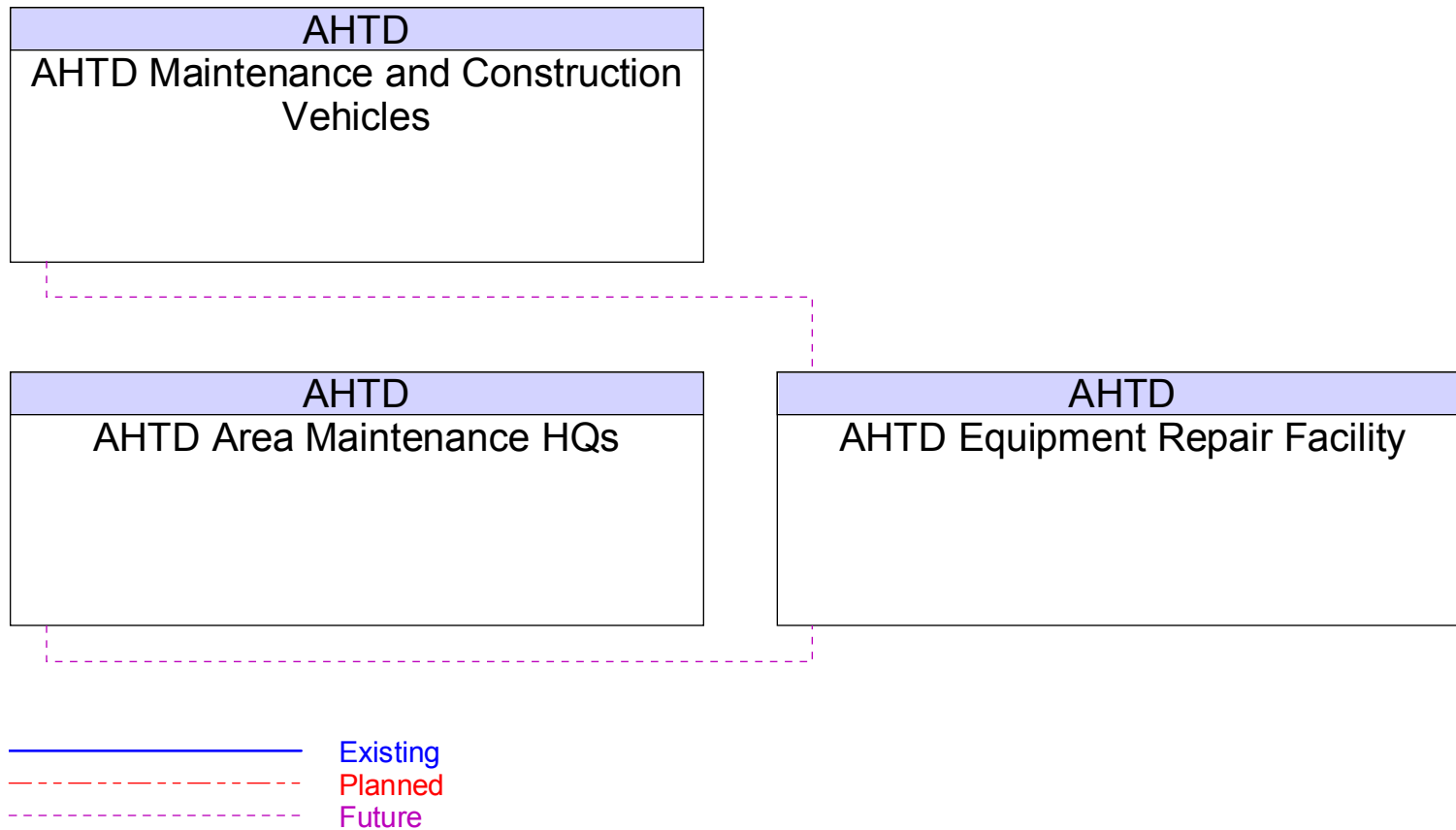
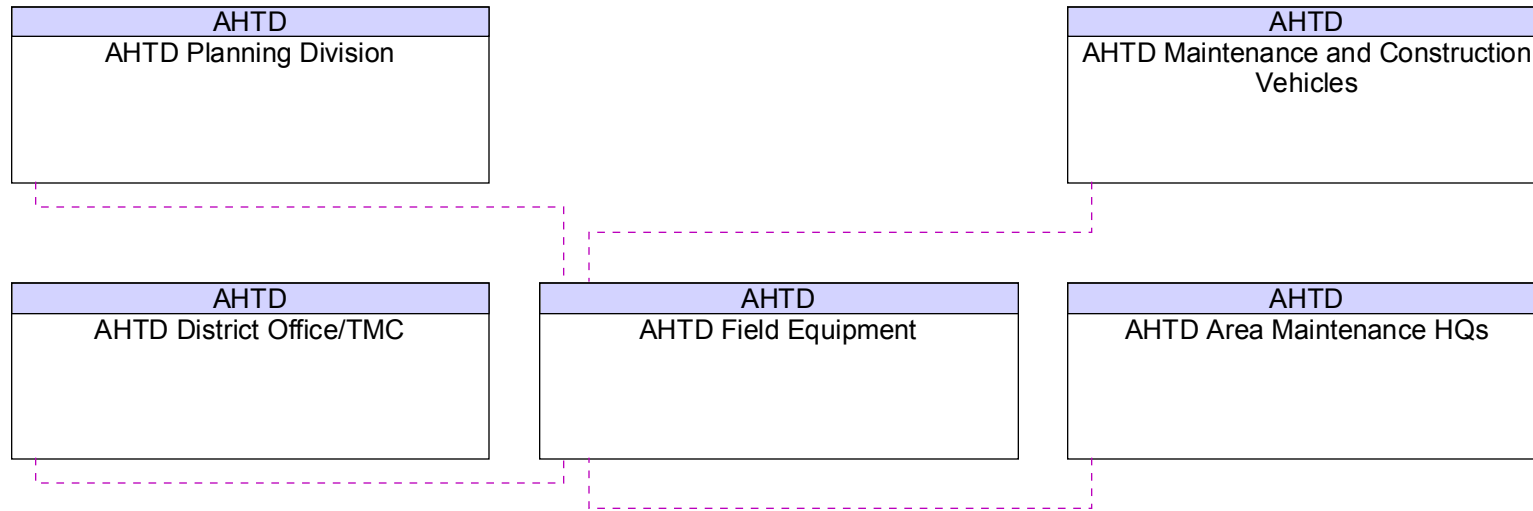




Figure B5 – AHTD Field Equipment Interfaces



— Existing  
- - - Planned  
- - - Future





Figure B6 – AHTD Maintenance and Construction Vehicles Interfaces

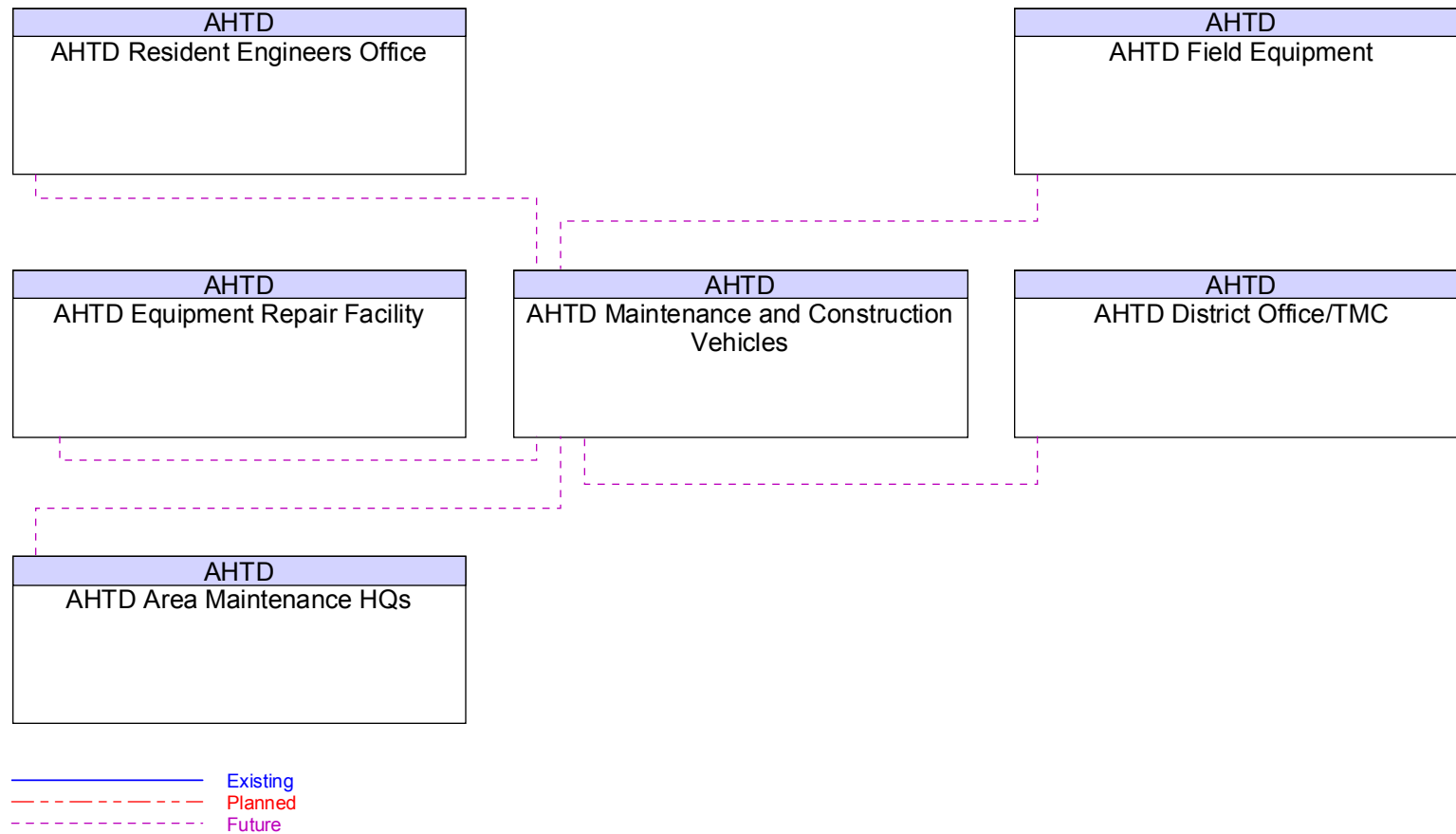


Figure B7 – AHTD Planning Division Interfaces

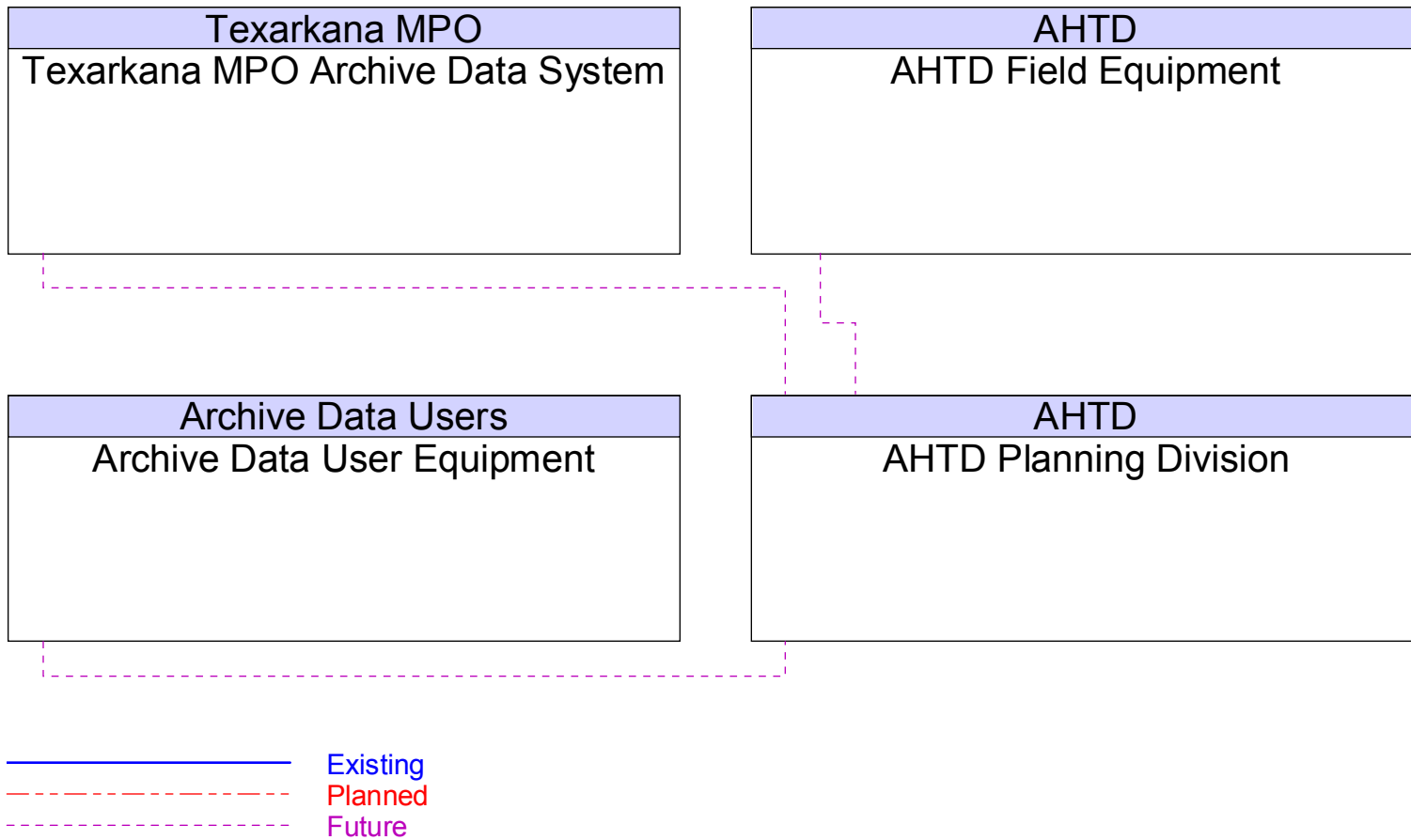


Figure B8 – AHTD Resident Engineers Office Interfaces

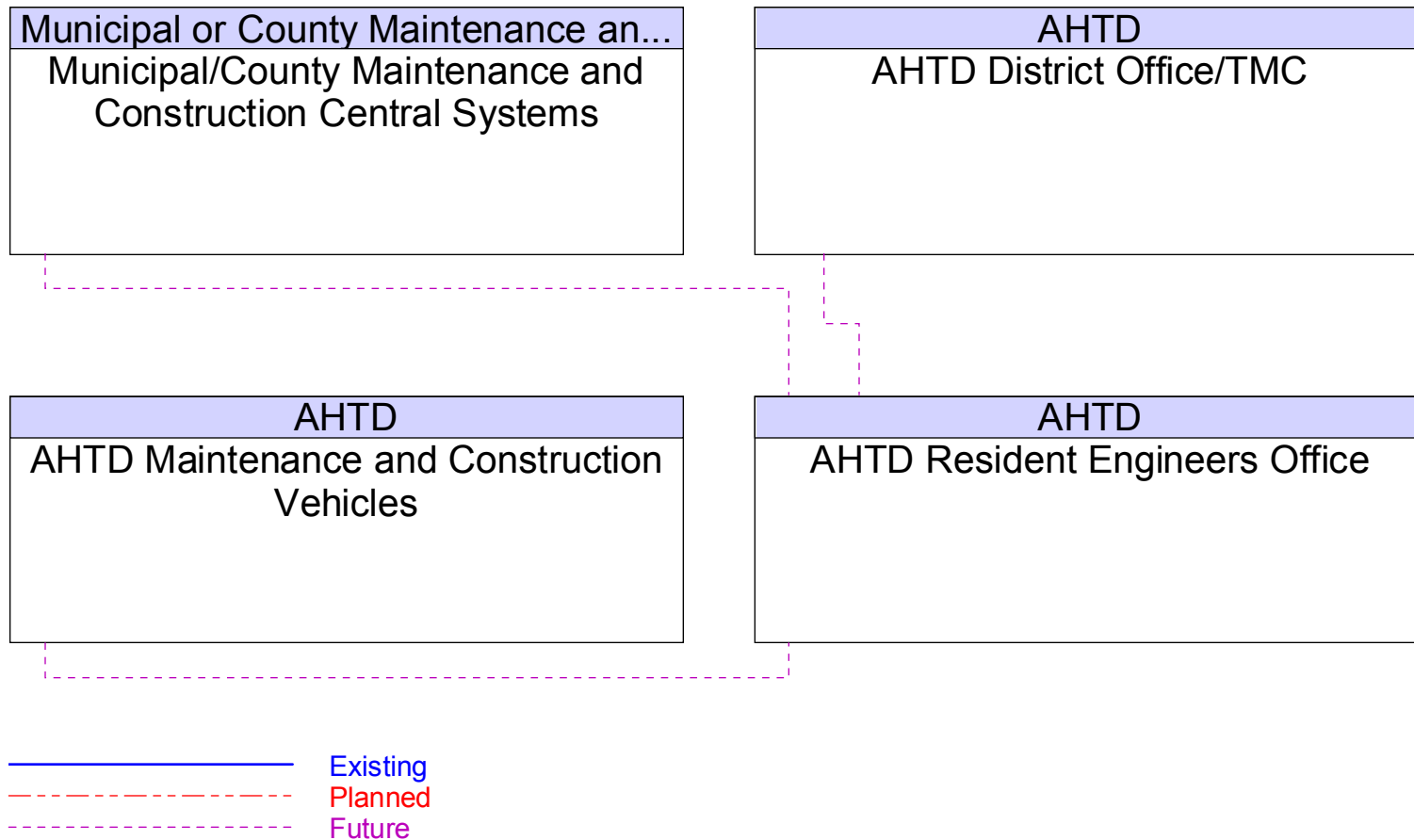




Figure B9 – AHTD Storage Facilities Interfaces

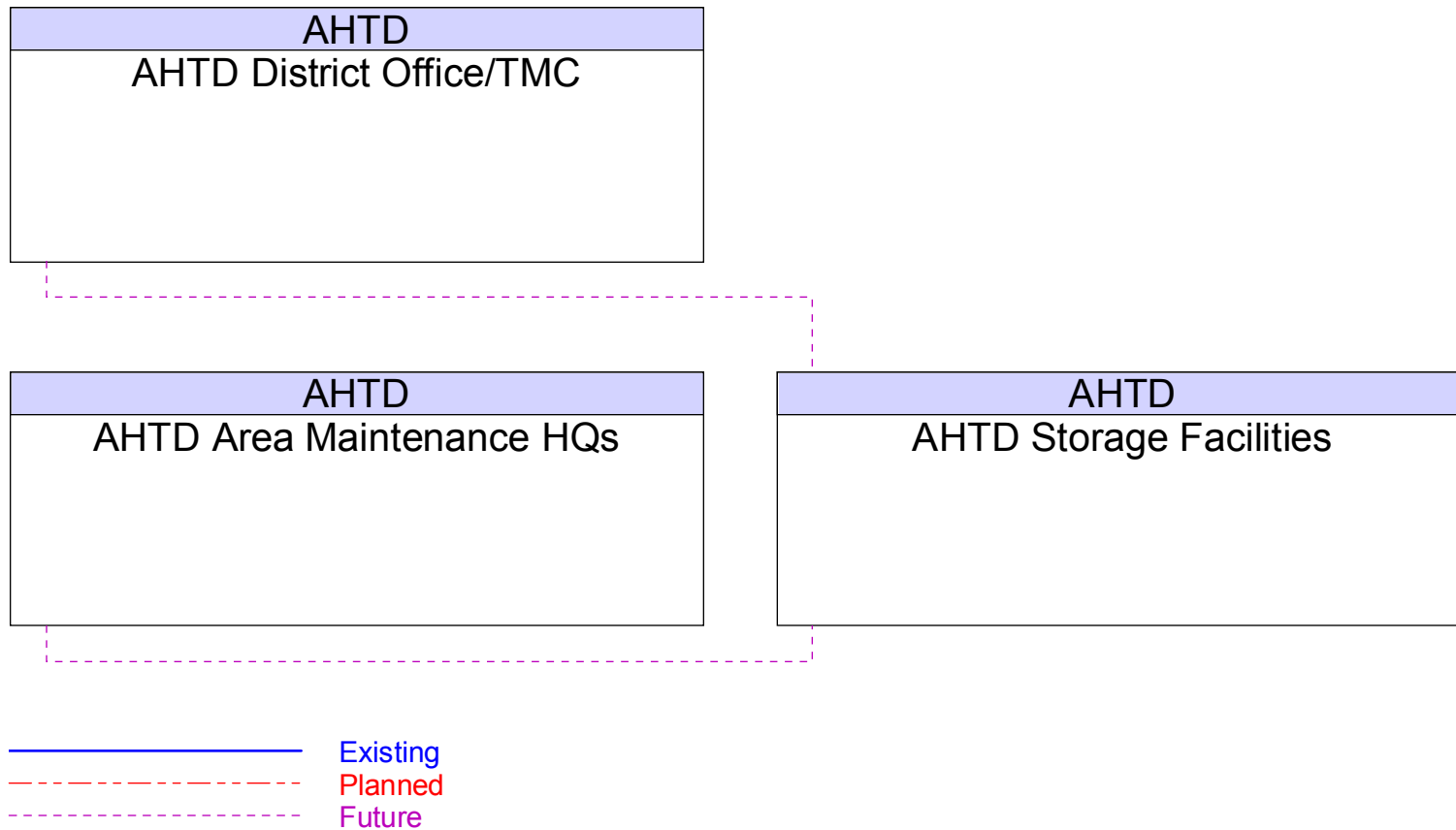
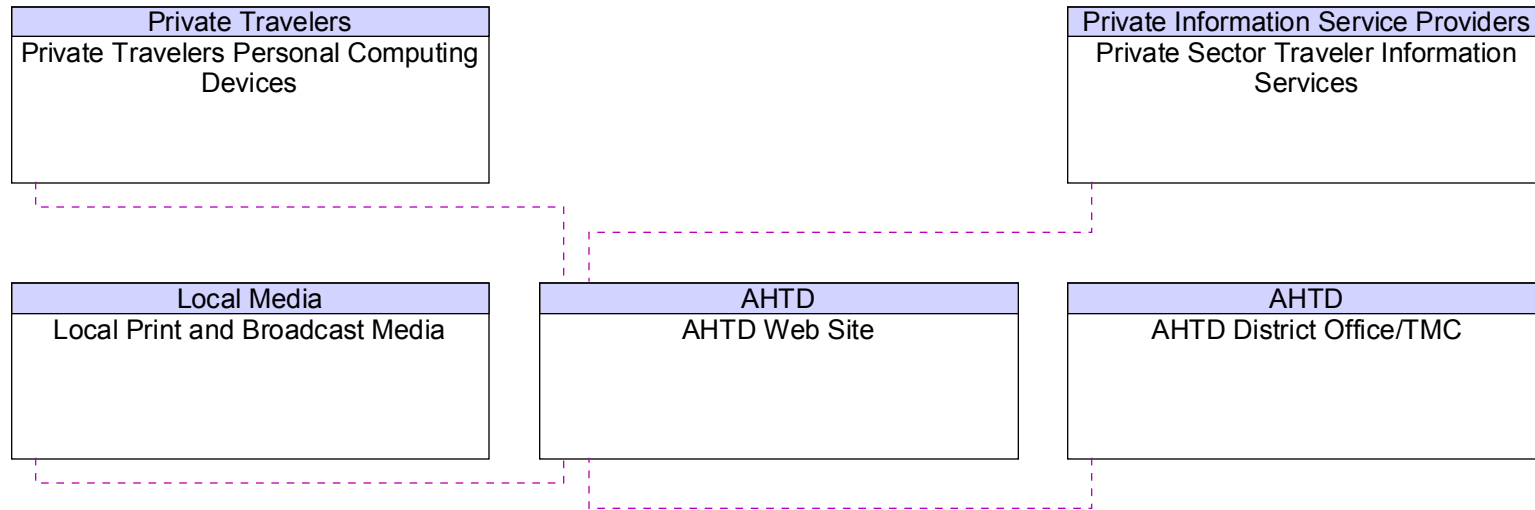




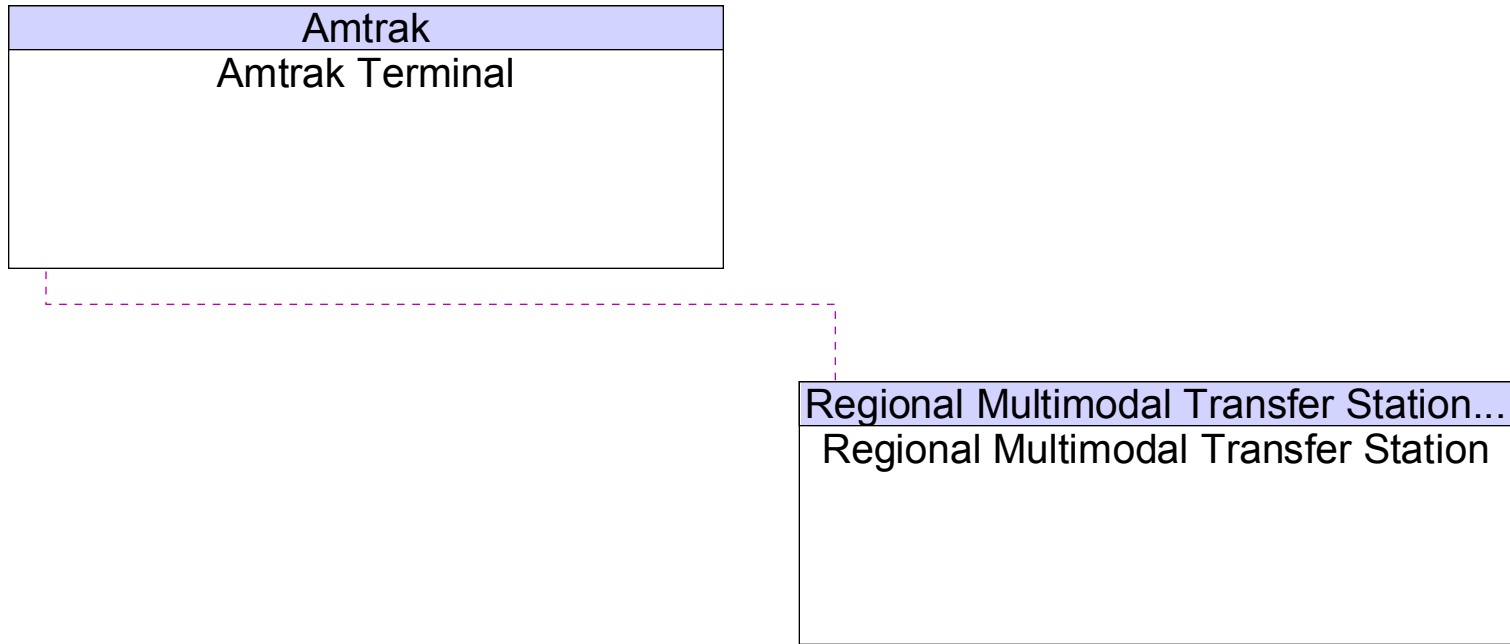
Figure B10 – AHTD Web Site Interfaces



— Existing  
- - - Planned  
- - - Future



Figure B11 – Amtrak Terminal Interfaces






-  Existing
-  Planned
-  Future



Figure B12 – Archive Data User Equipment Interfaces

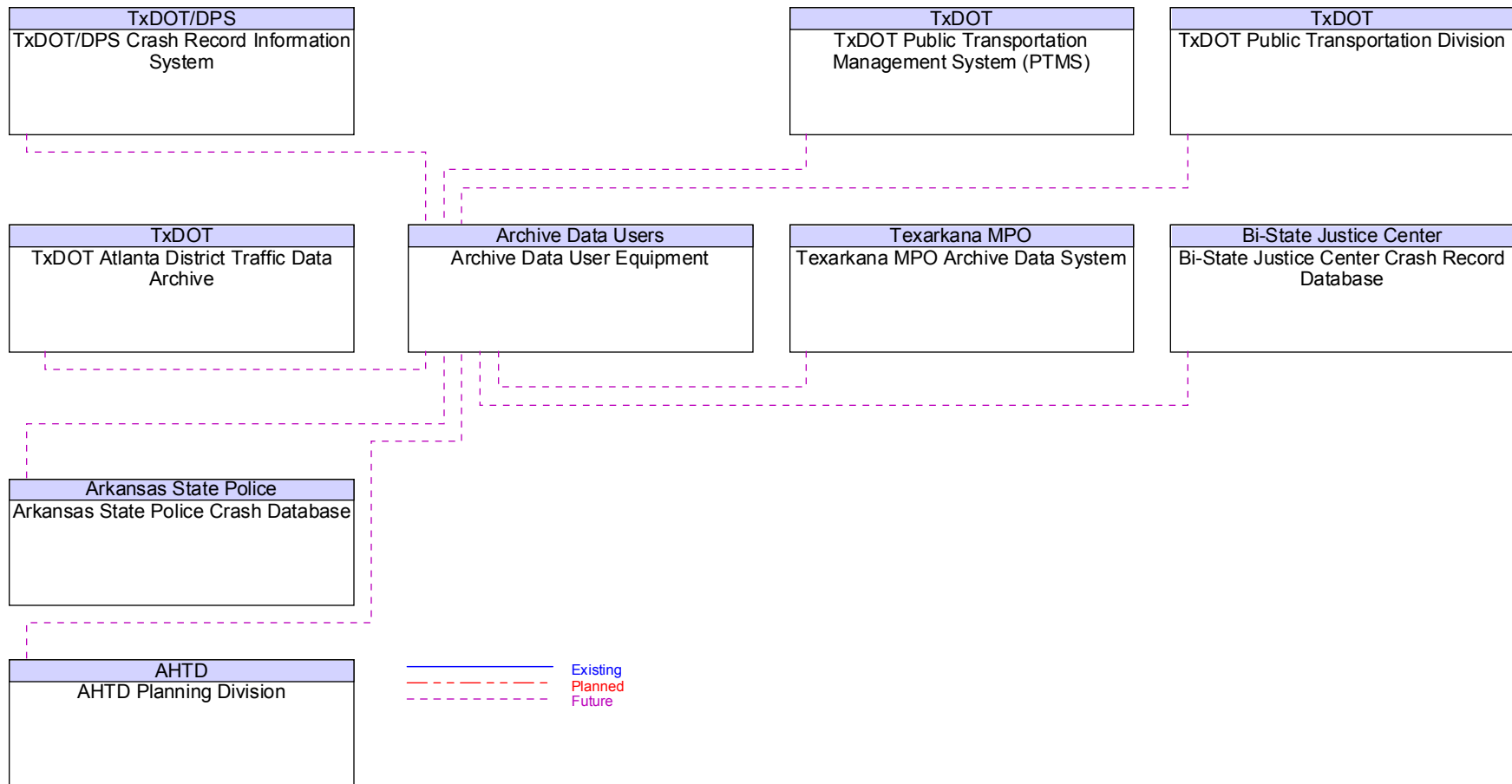




Figure B13 – Arkansas Highway Police Dispatch Interfaces

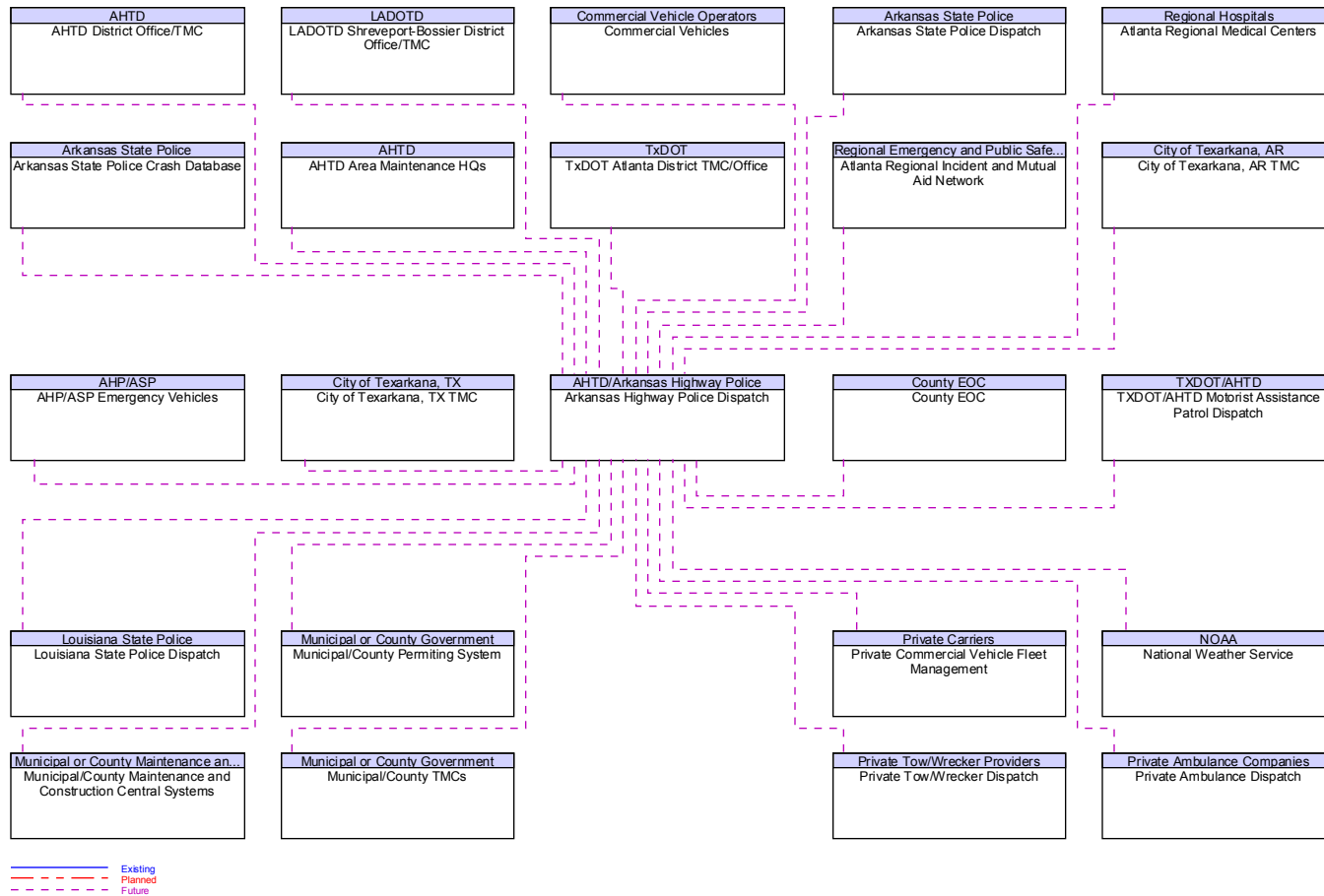






Figure B14 – Arkansas State EOC Interfaces

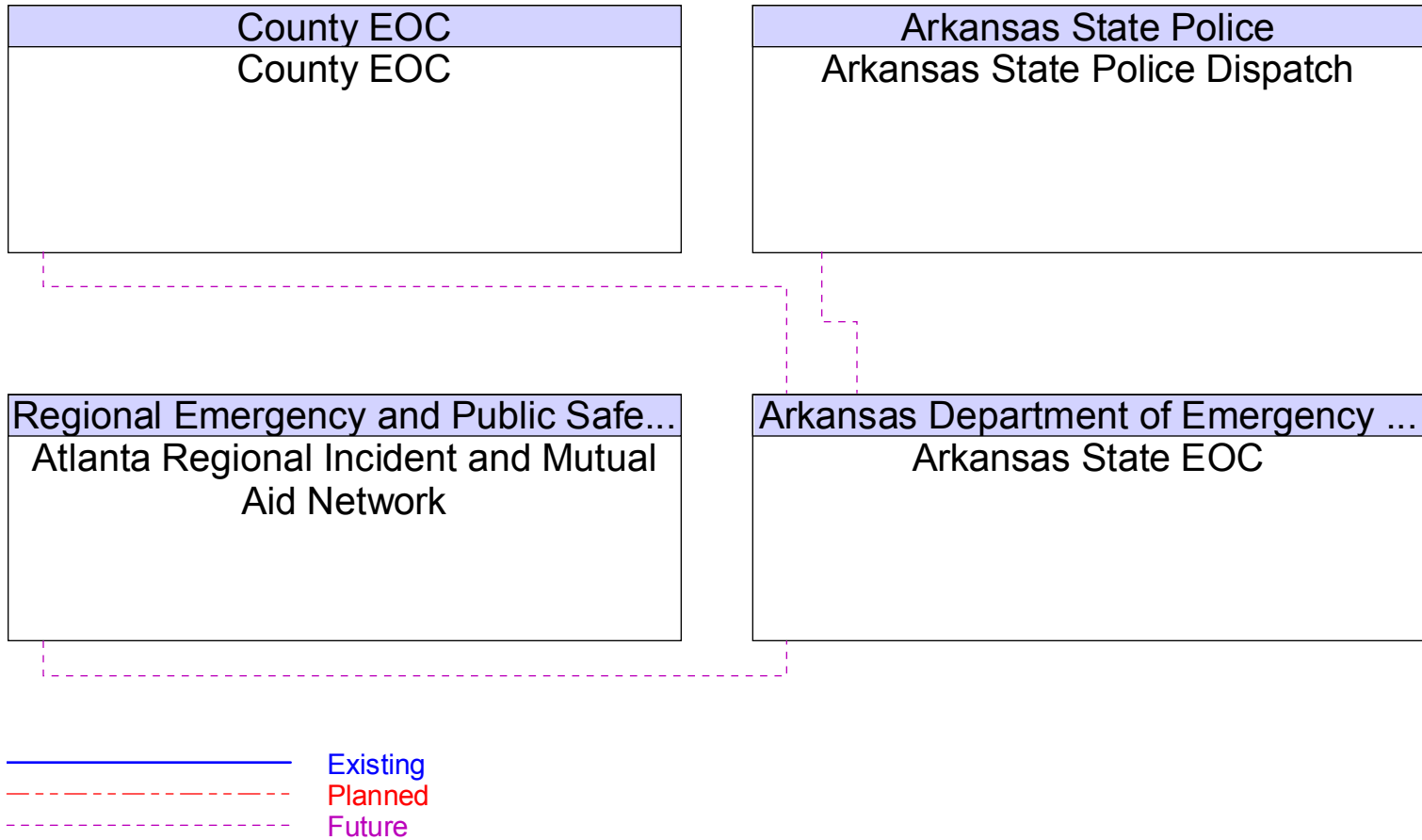
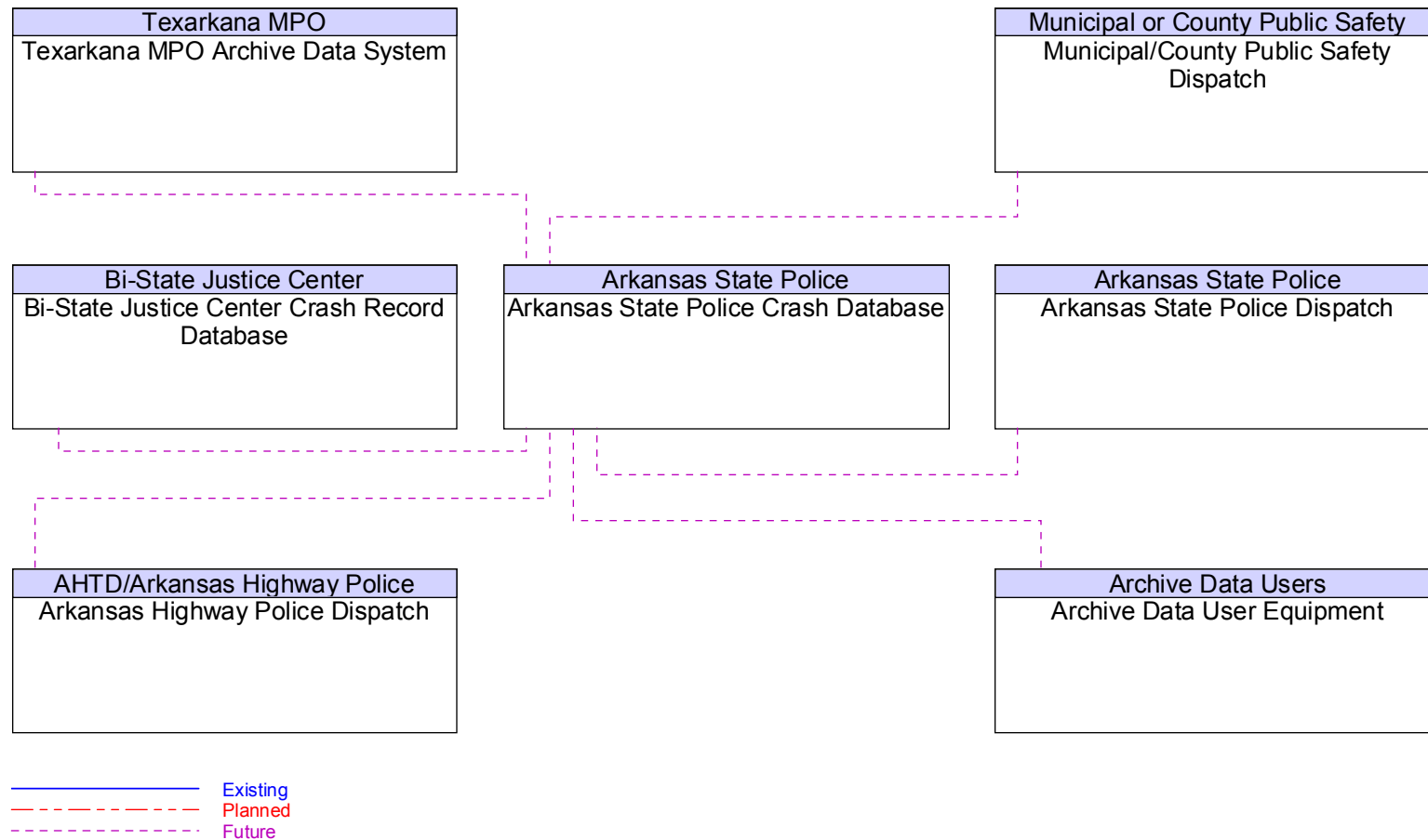


Figure B15 – Arkansas State Police Crash Database Interfaces





**Figure B16 – Arkansas State Police Dispatch Interfaces**

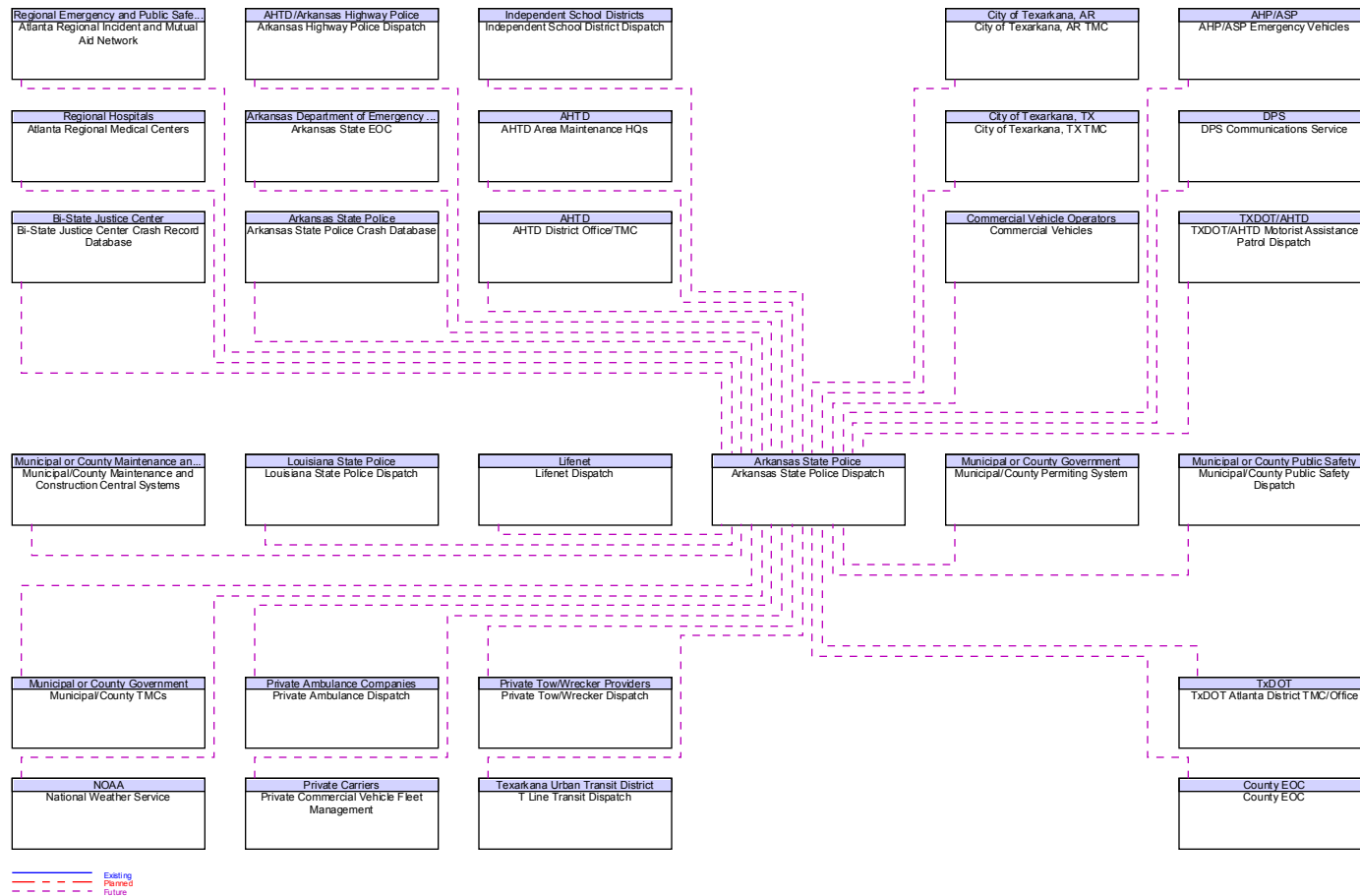


Figure B17 – ATCOG Mt. Pleasant Dispatch Office Interfaces

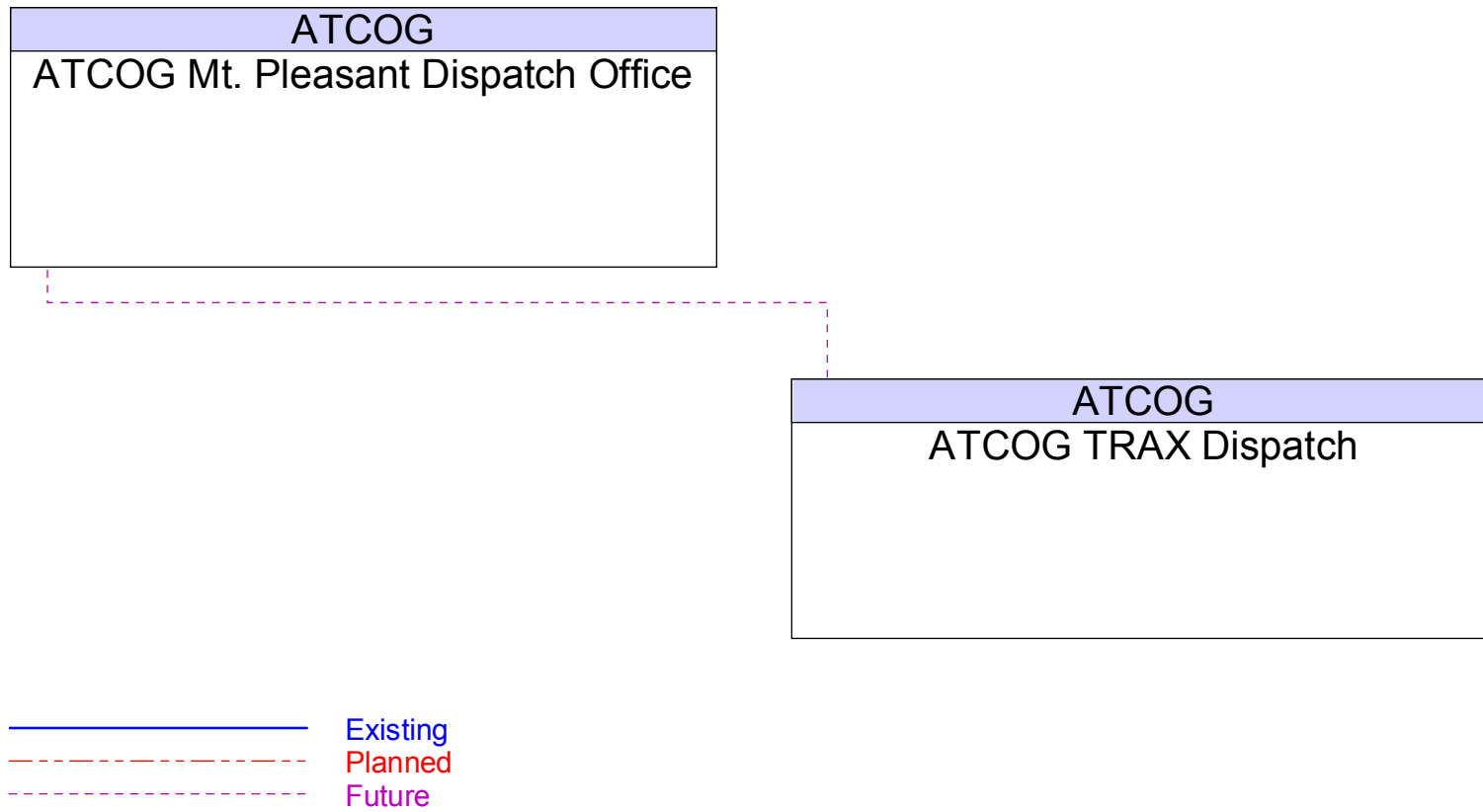




Figure B18 – ATCOG TRAX Dispatch Interfaces

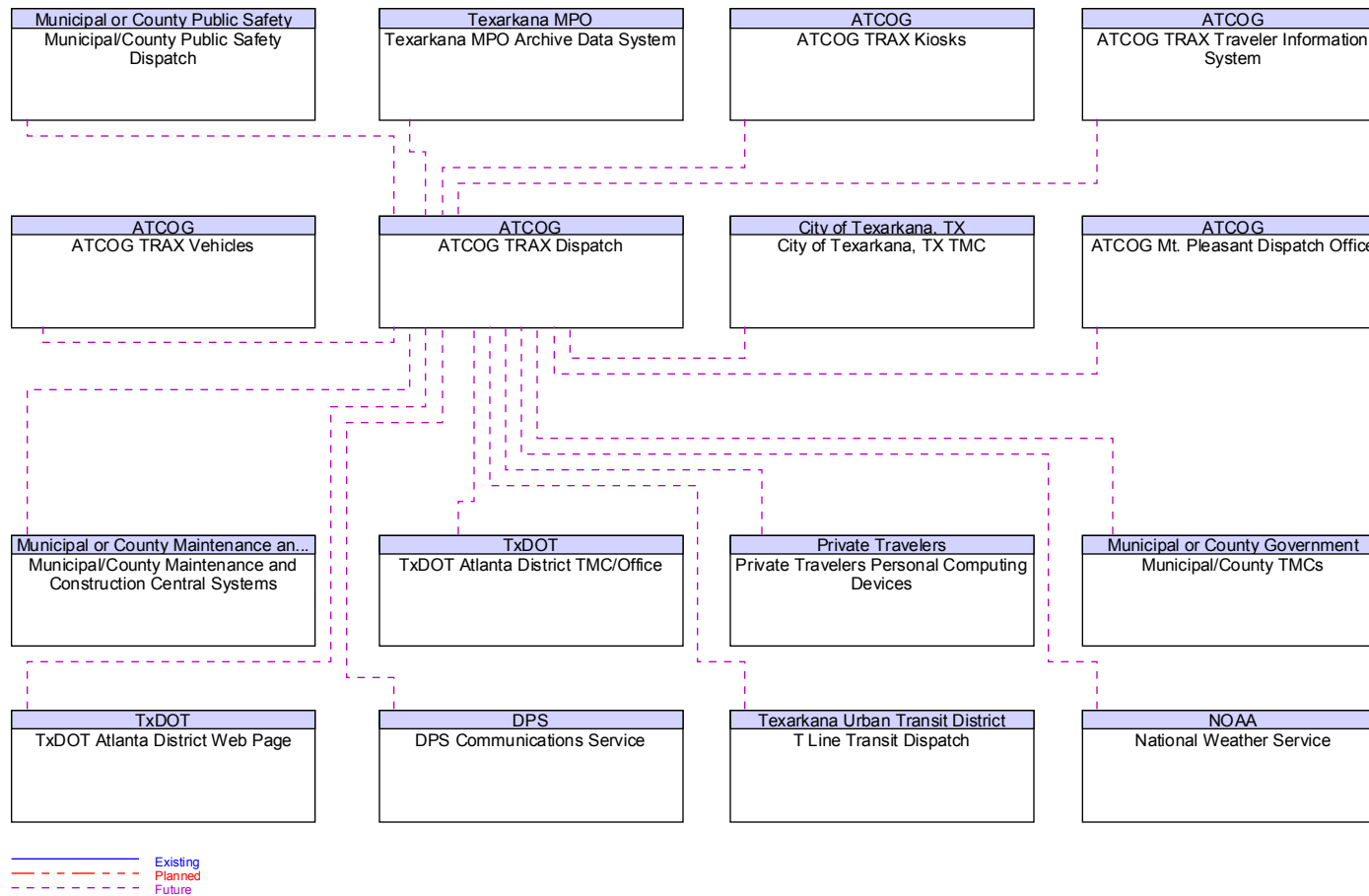


Figure B19 – ATCOG TRAX Kiosks Interfaces

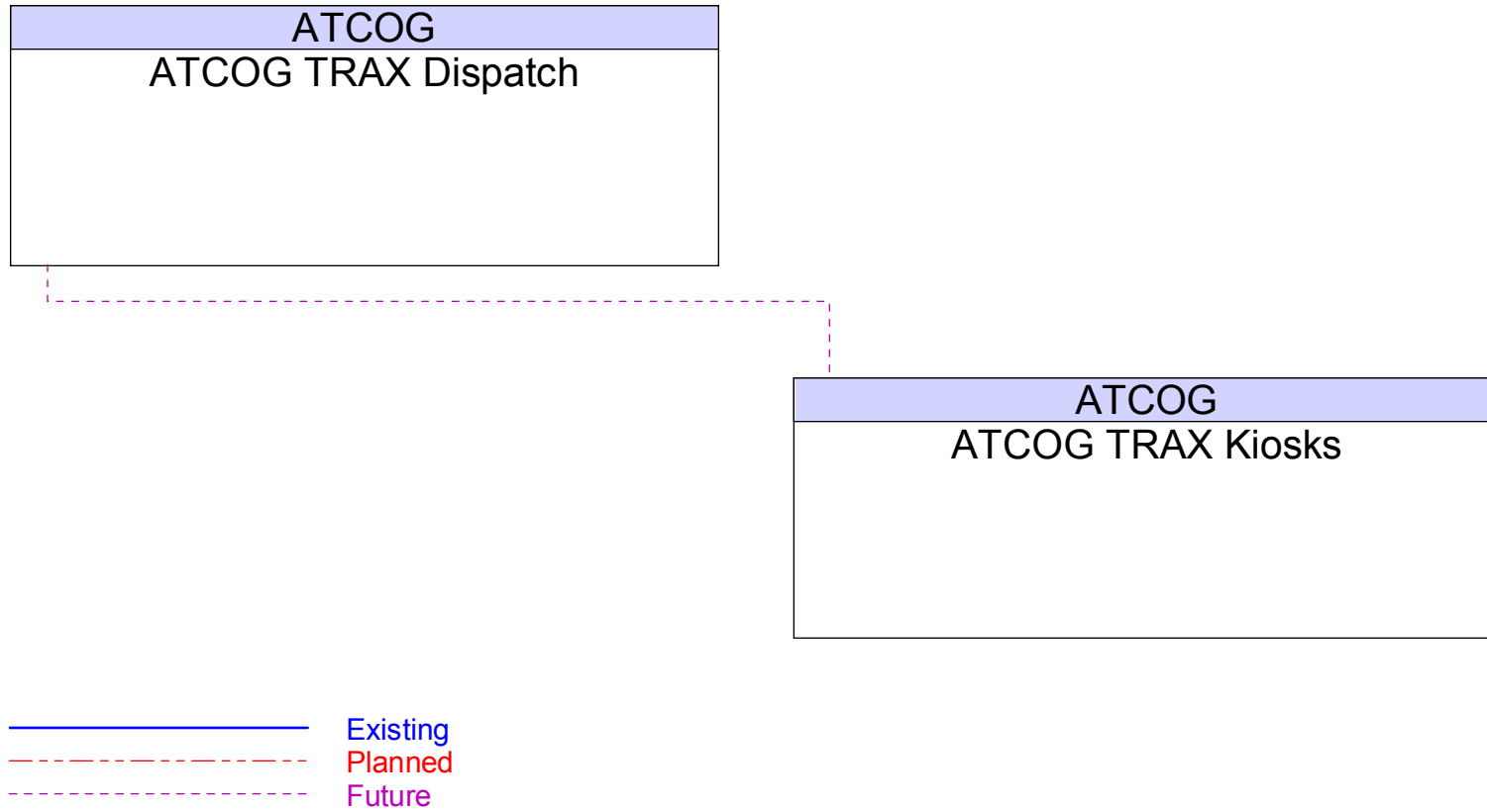


Figure B20 – ATCOG TRAX Traveler Information System Interfaces

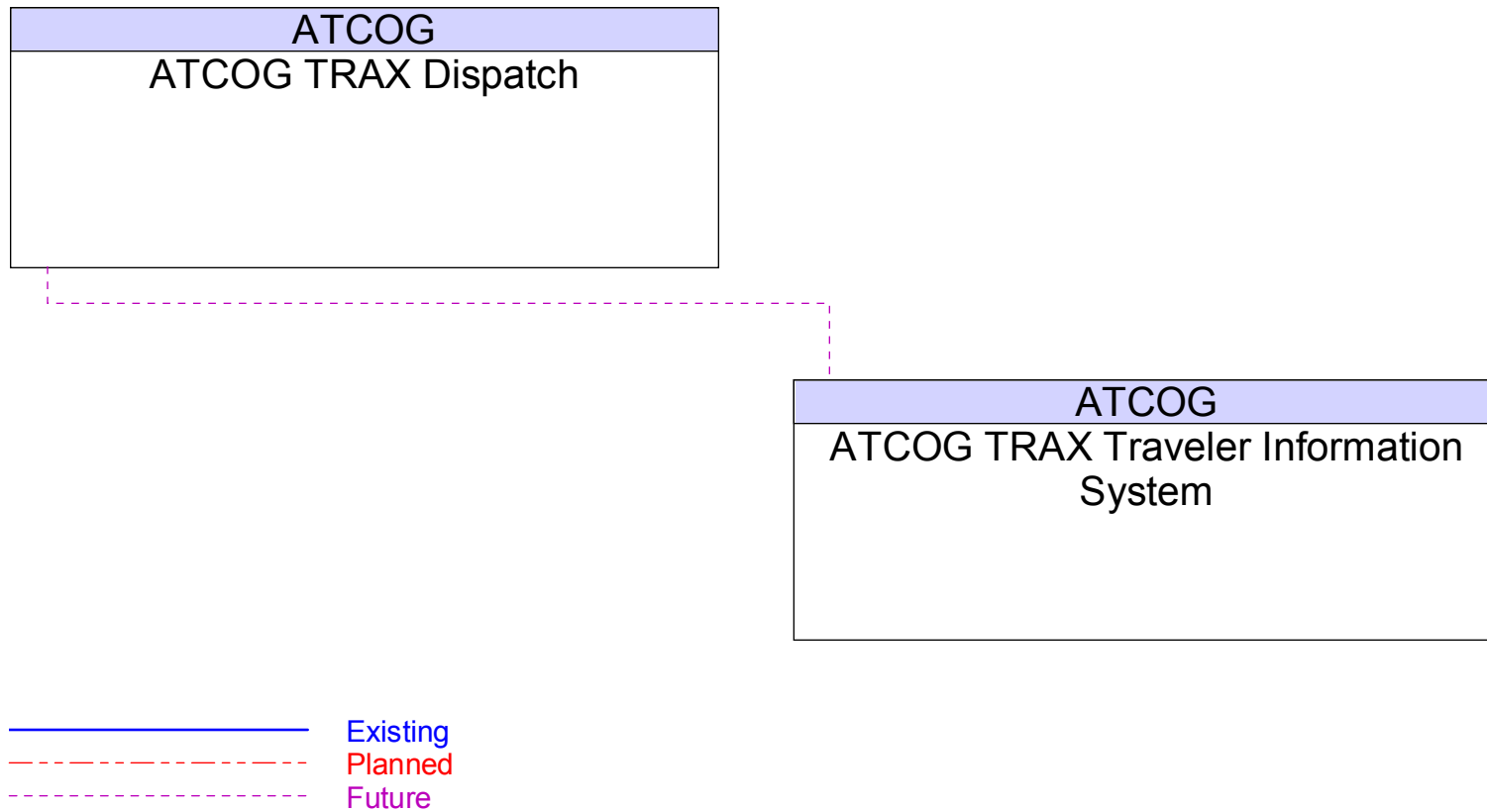
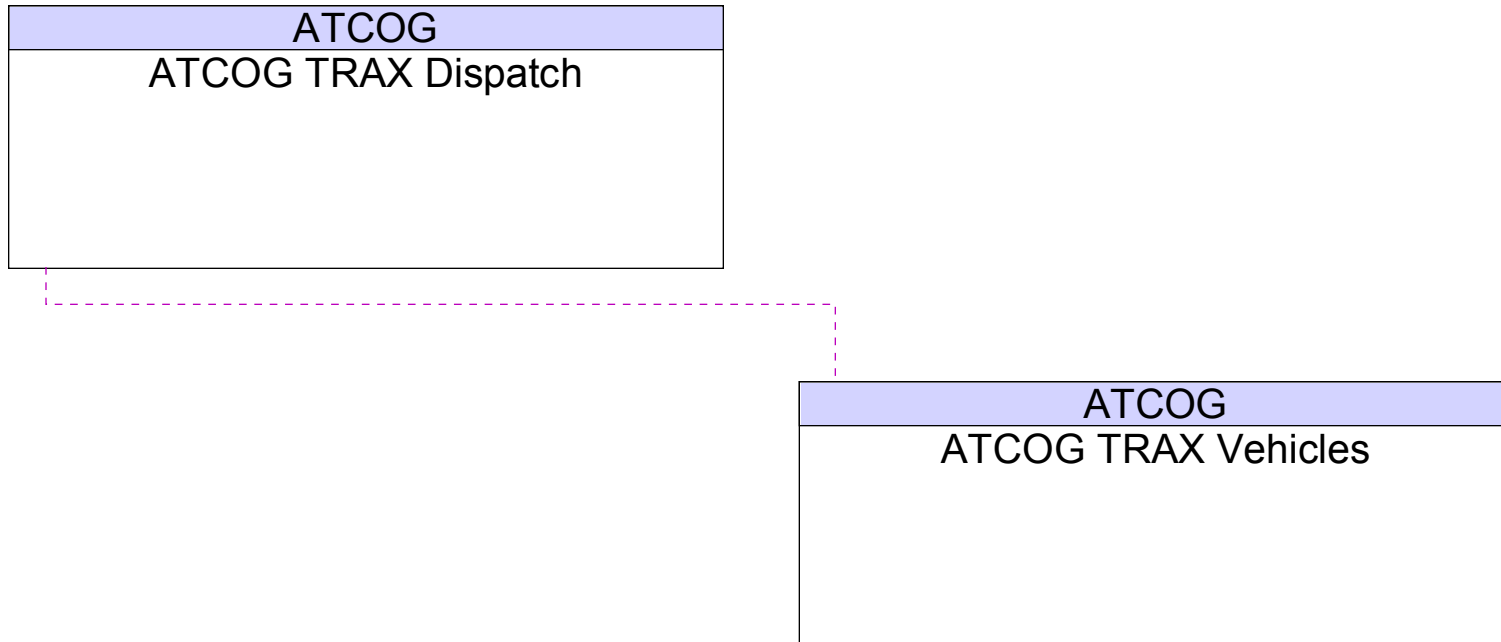




Figure B21 – ATCOG TRAX Vehicles Interfaces



- Existing
- - - - - Planned
- - - - - Future





Figure B22 – Atlanta Regional Incident and Mutual Aid Network Interfaces

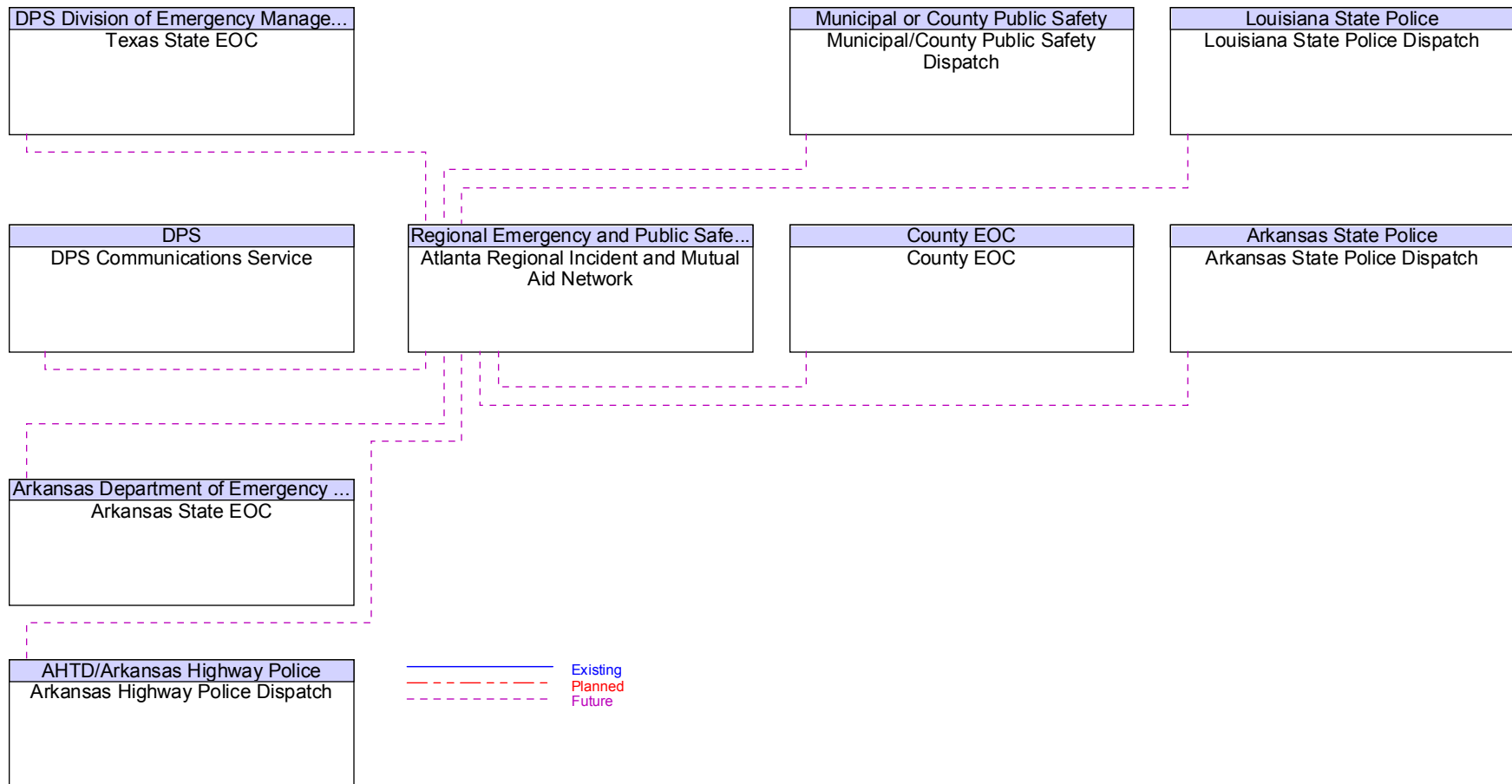




Figure B23 – Atlanta Regional Medical Centers Interfaces

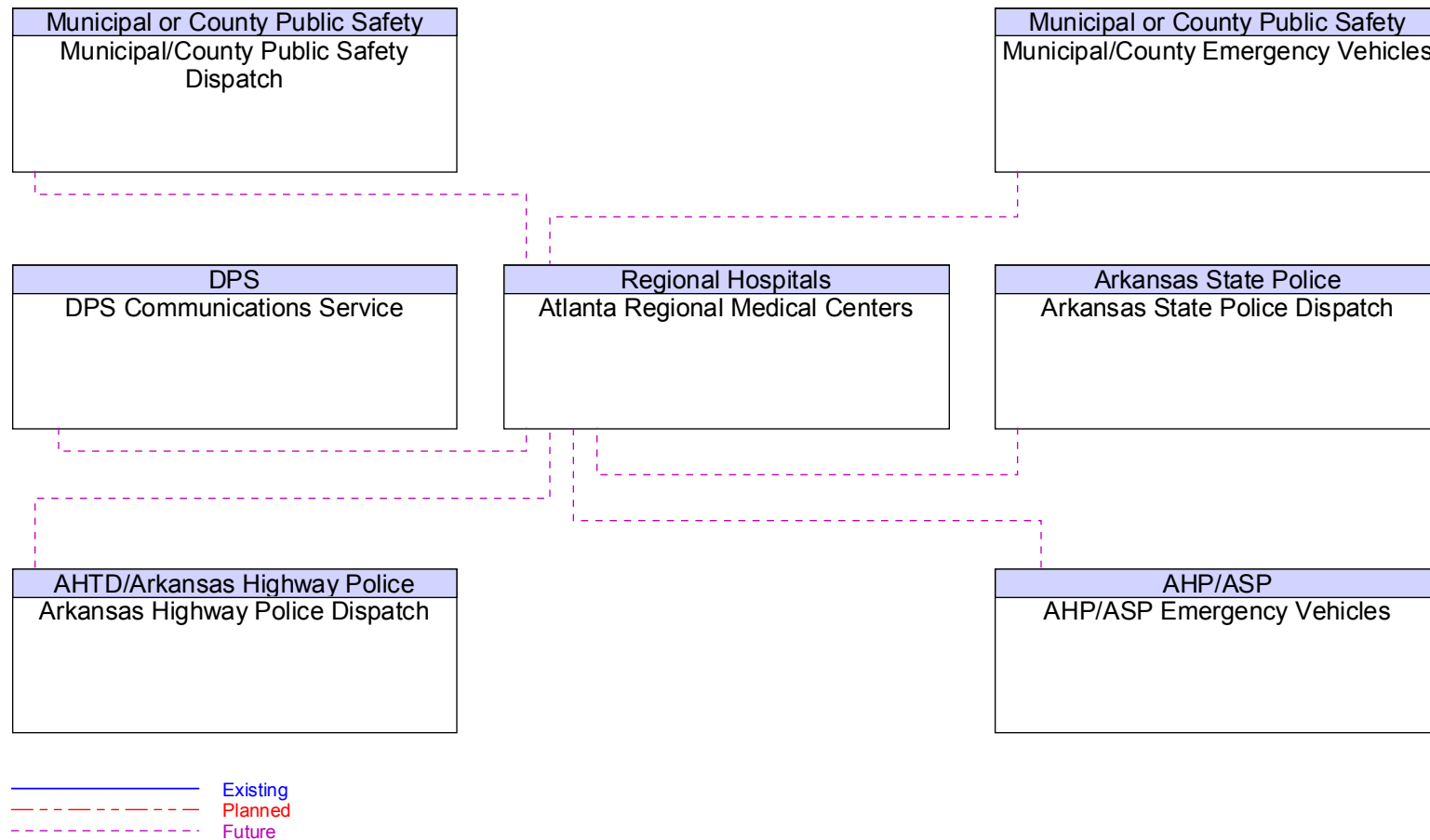


Figure B24 – Bi-State Justice Center Crash Record Database Interfaces

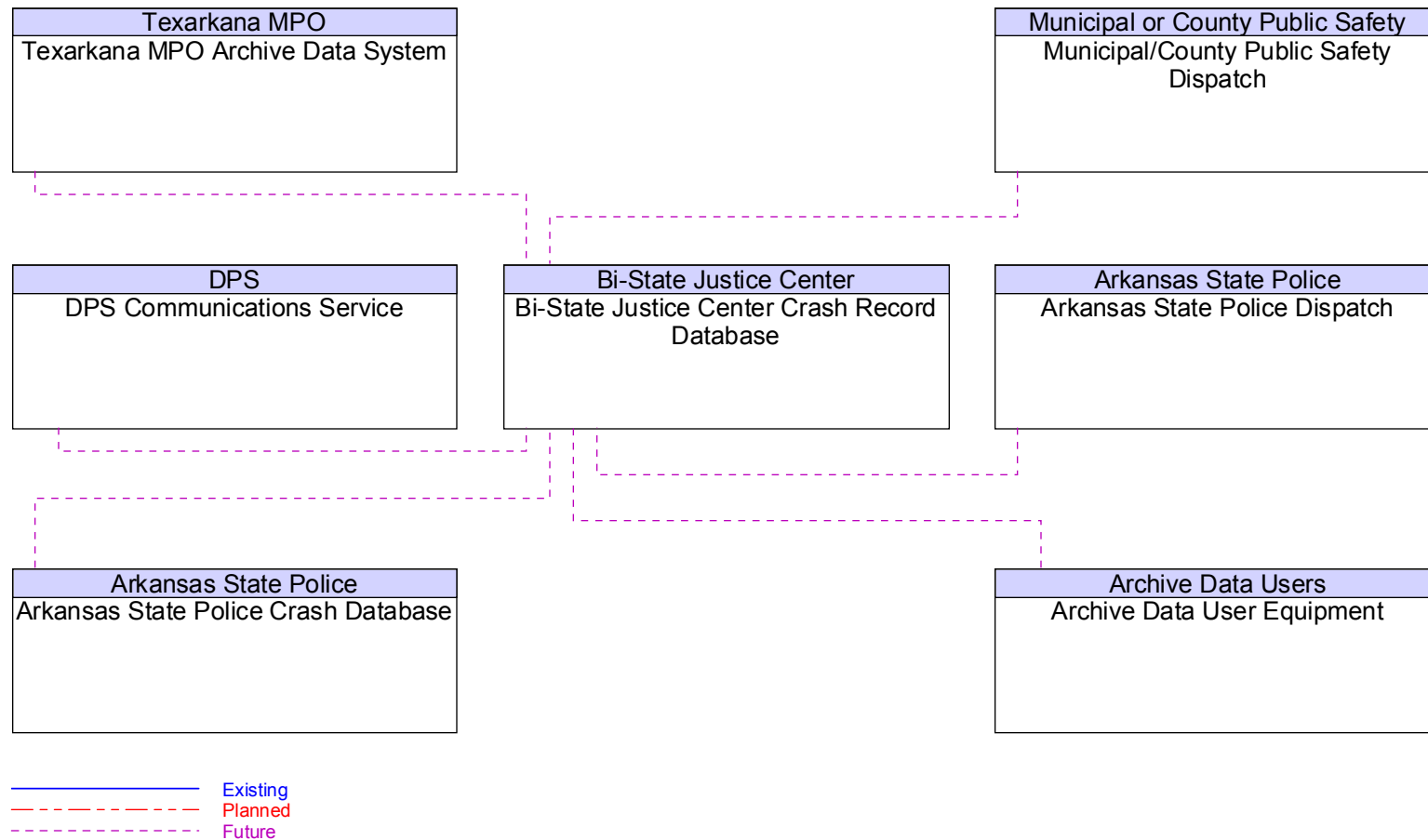


Figure B25 – City of Texarkana, AR Field Equipment Interfaces

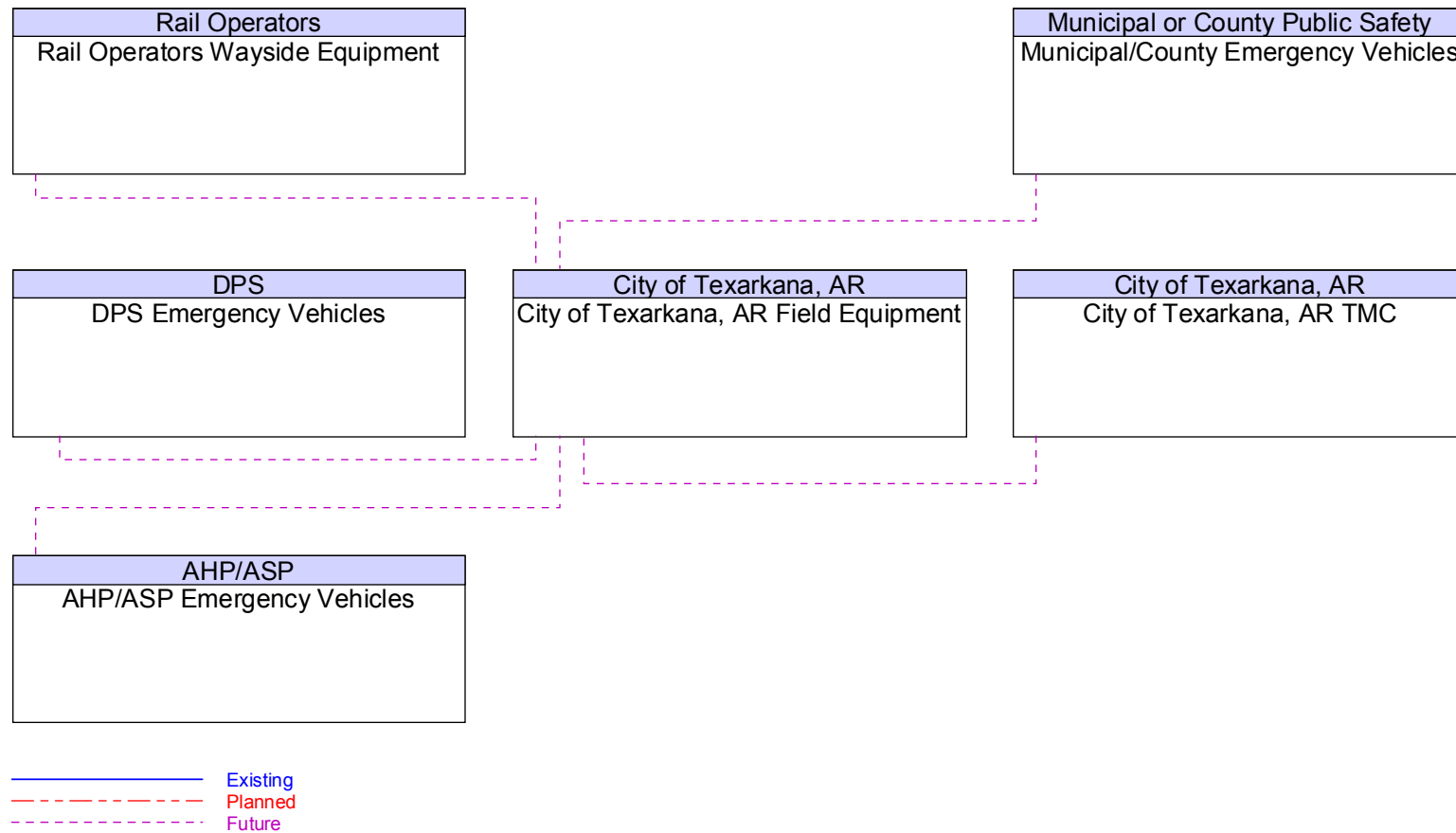


Figure B26 – City of Texarkana, AR TMC Interfaces

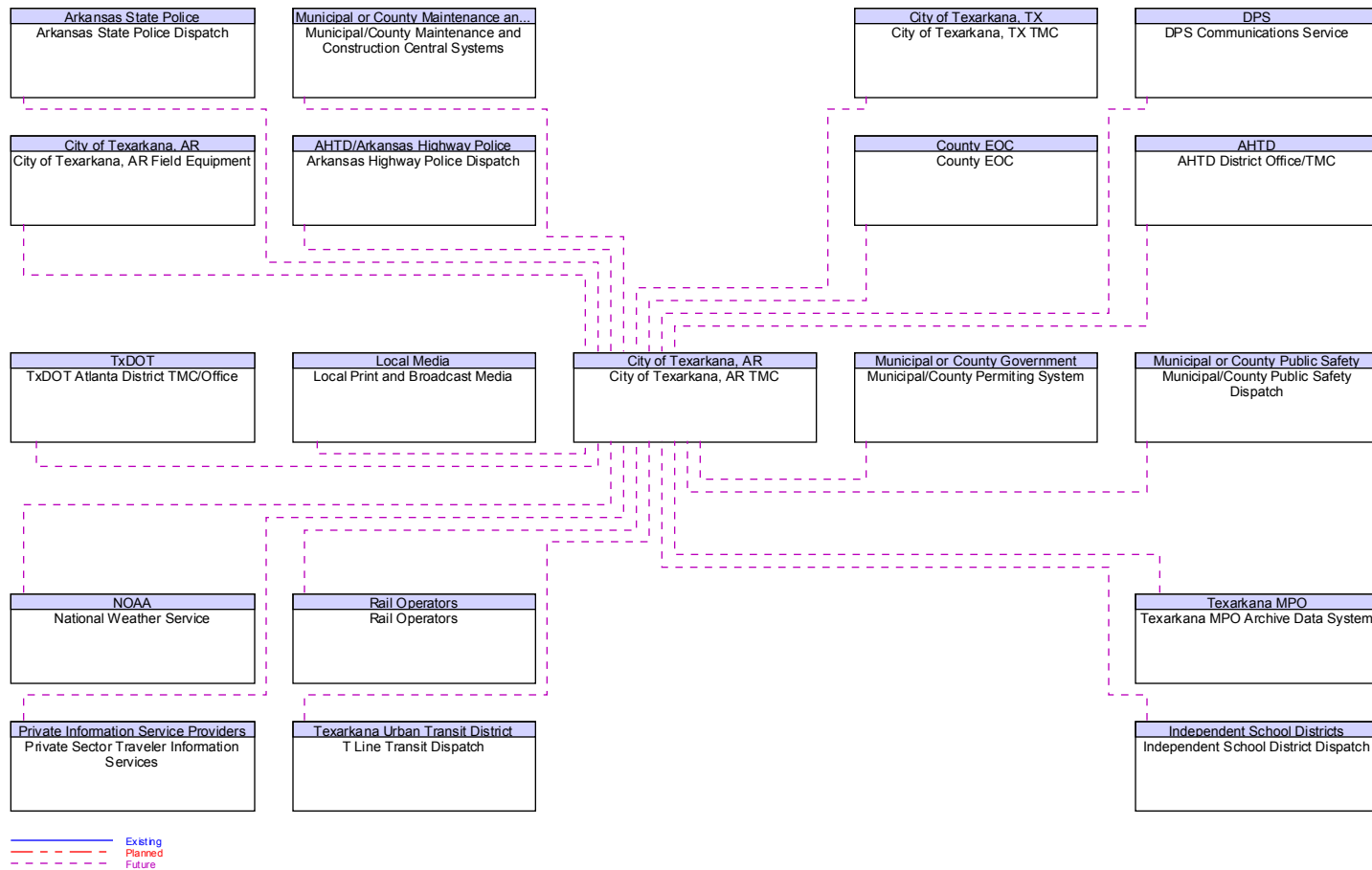


Figure B27 – City of Texarkana, TX Field Equipment Interfaces

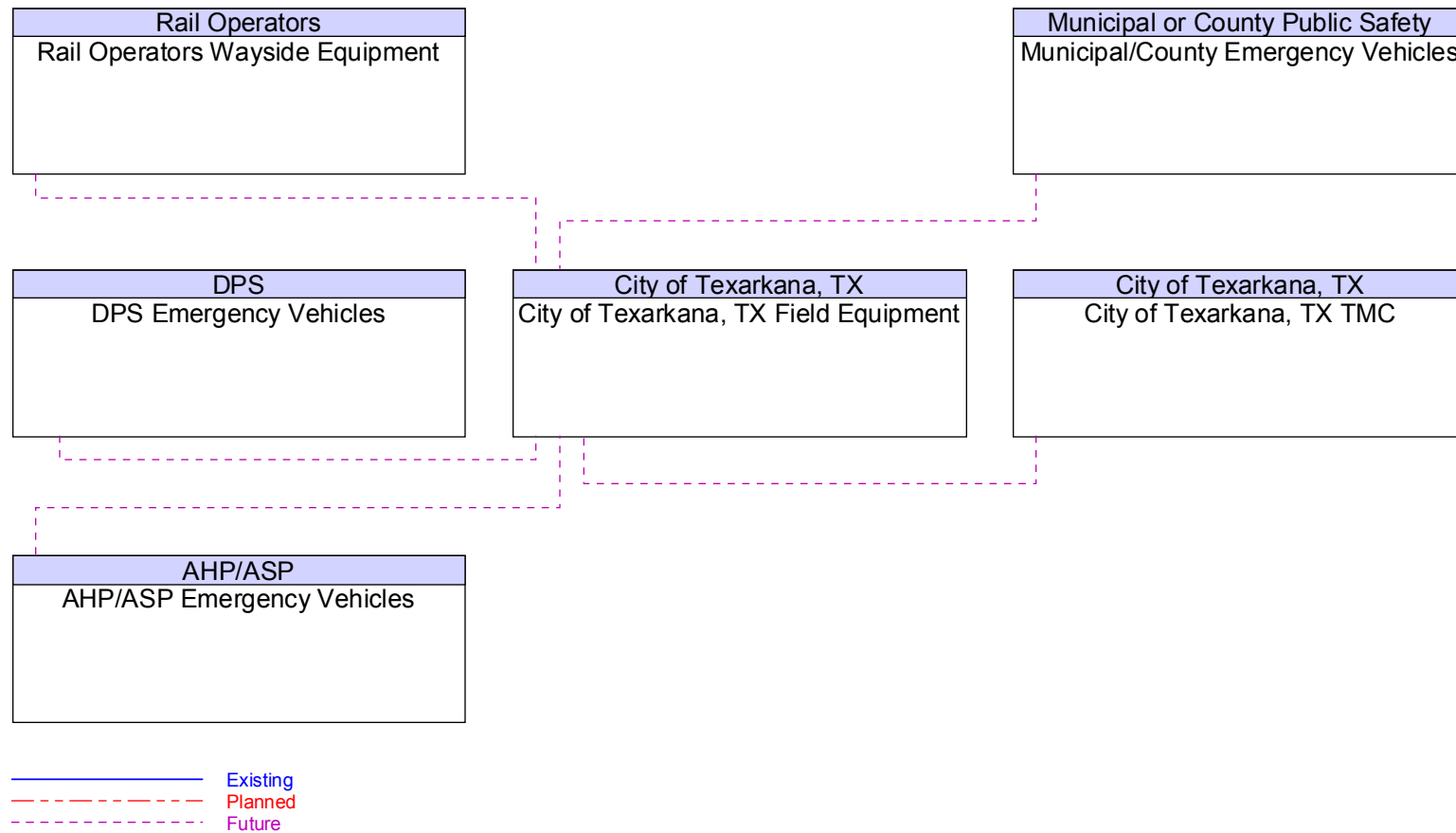




Figure B28 – City of Texarkana, TX TMC Interfaces

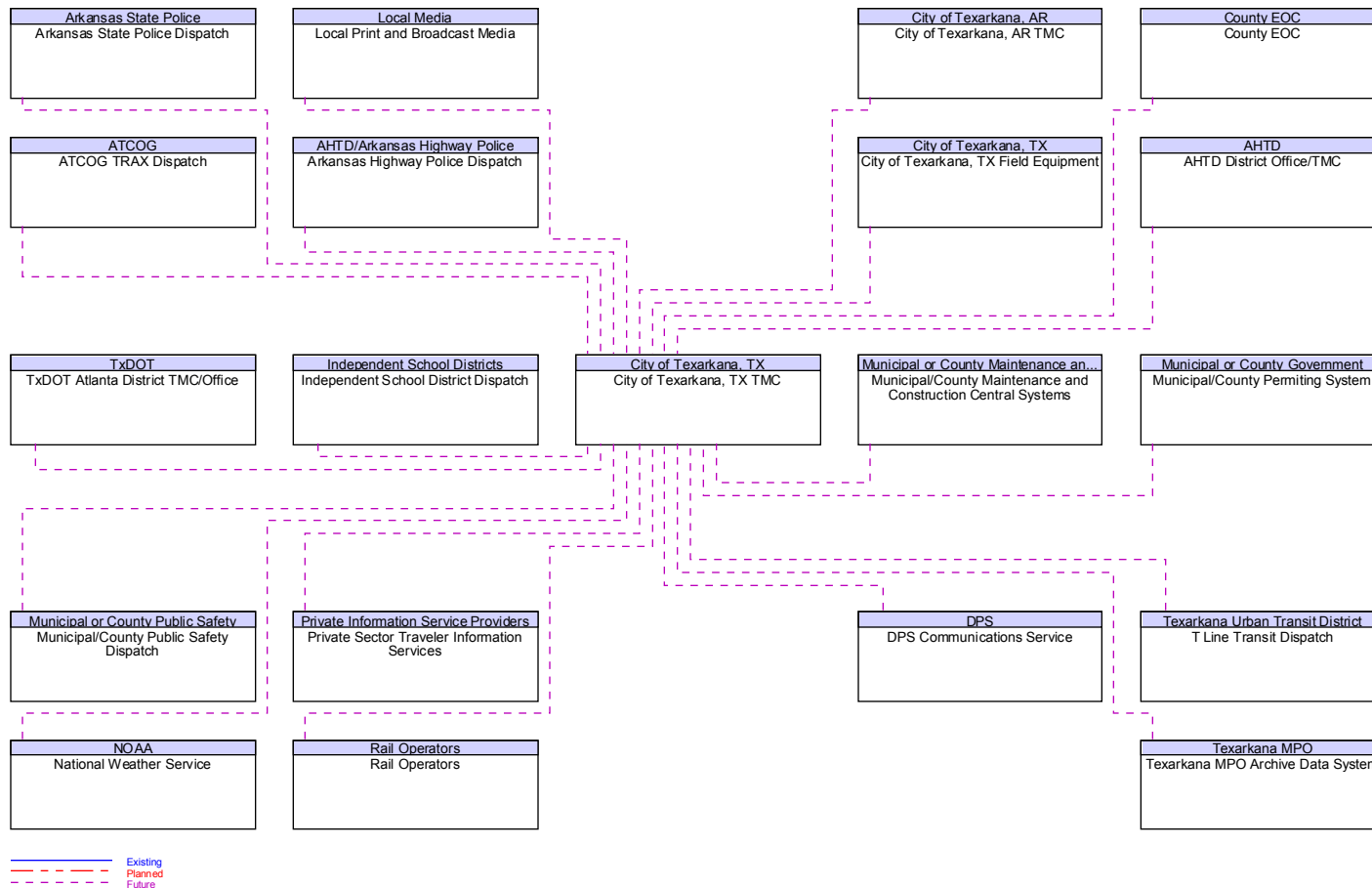




Figure B29 – Commercial Vehicles Interfaces

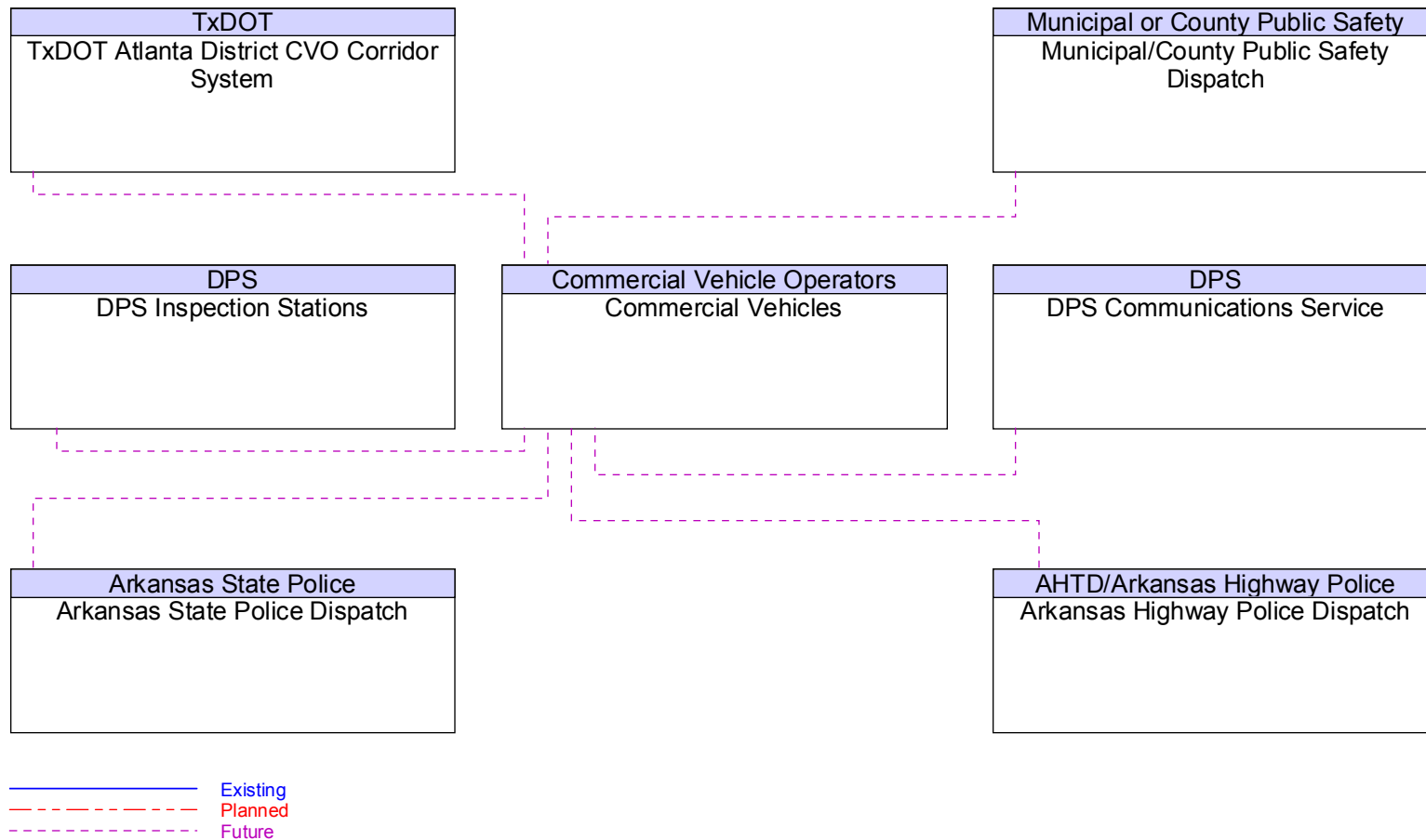






Figure B30 – County EOC Interfaces

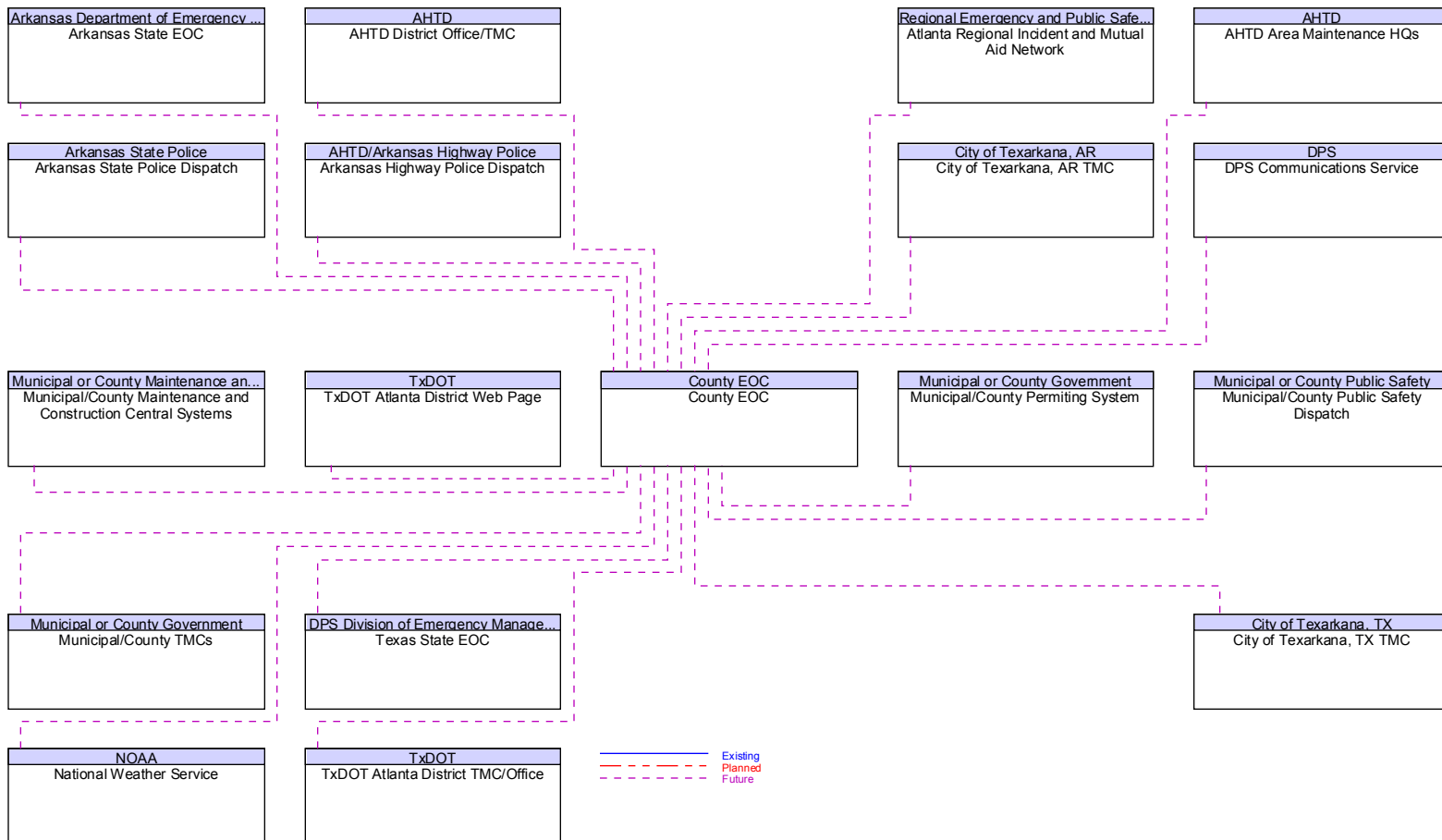




Figure B31 – DPS Communications Service Interfaces

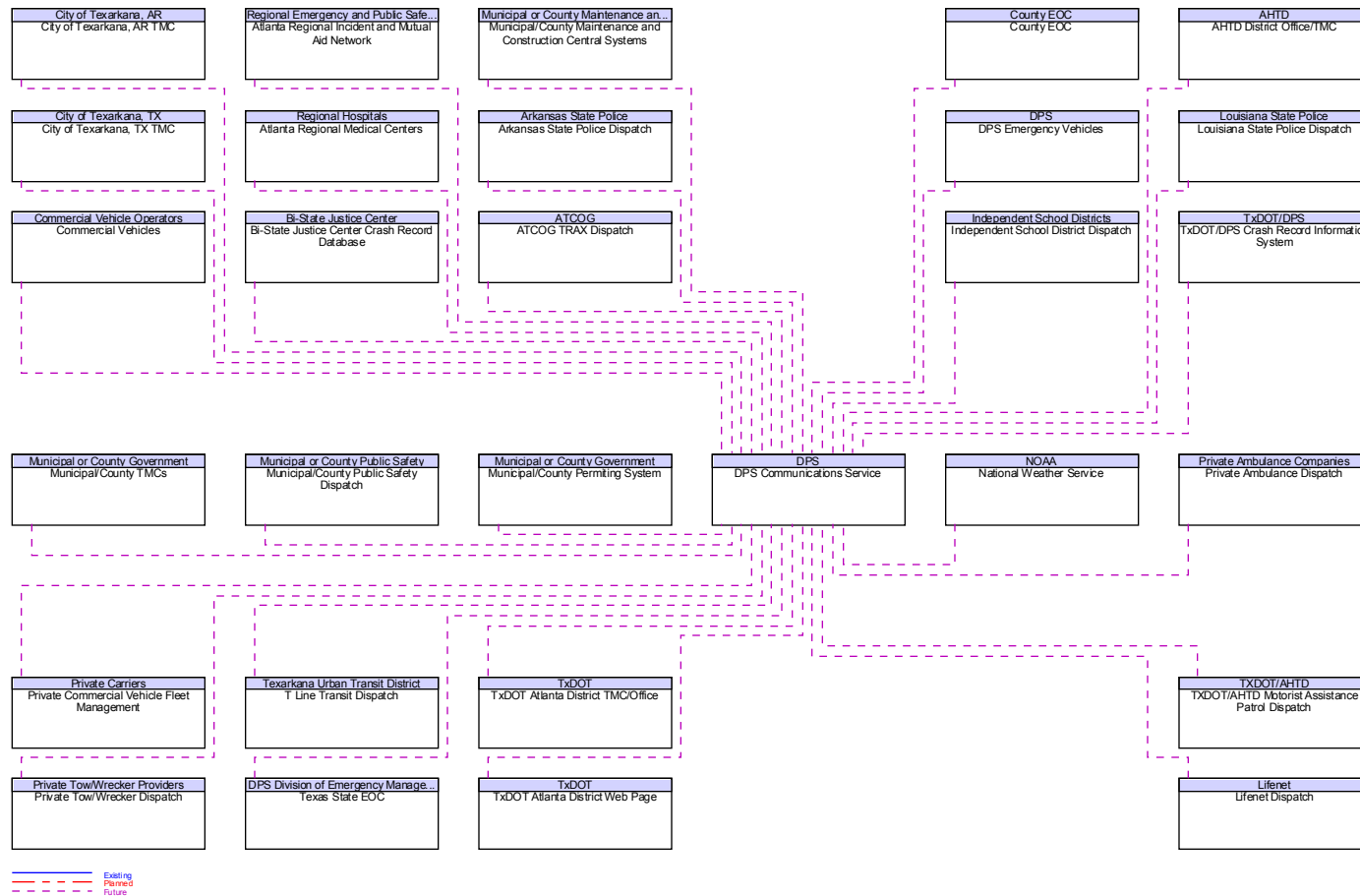
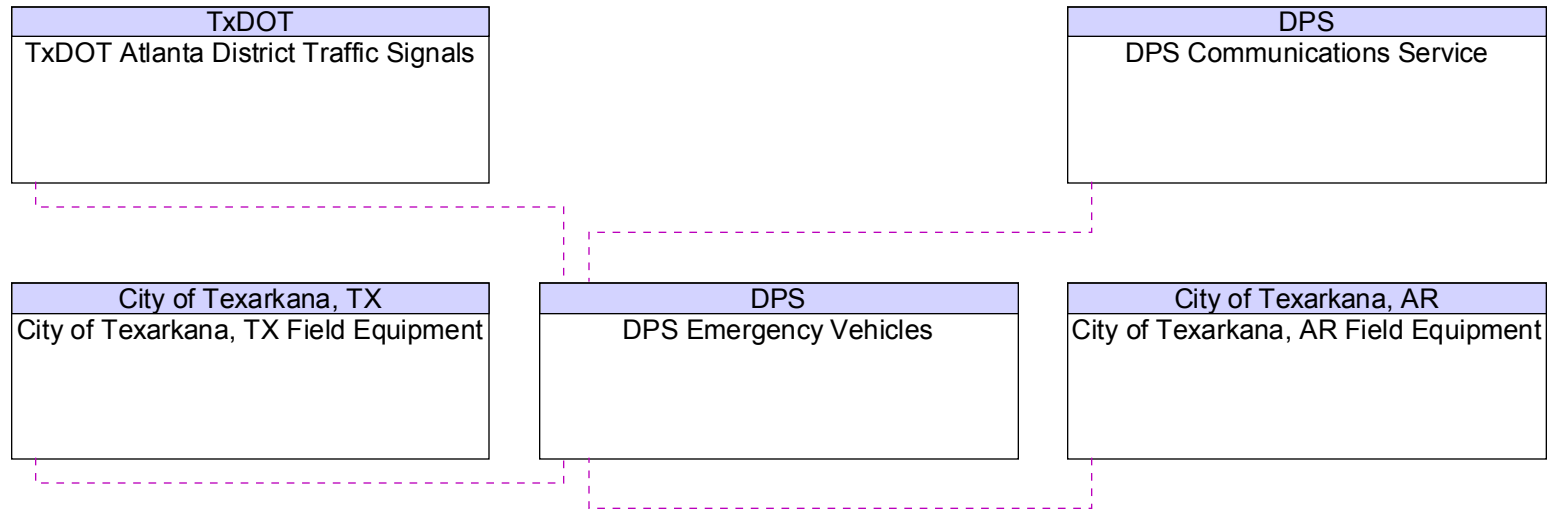




Figure B32 – DPS Emergency Vehicles Interfaces



— Existing  
- - - Planned  
- - - Future

Figure B33 – DPS Inspection Stations Interfaces

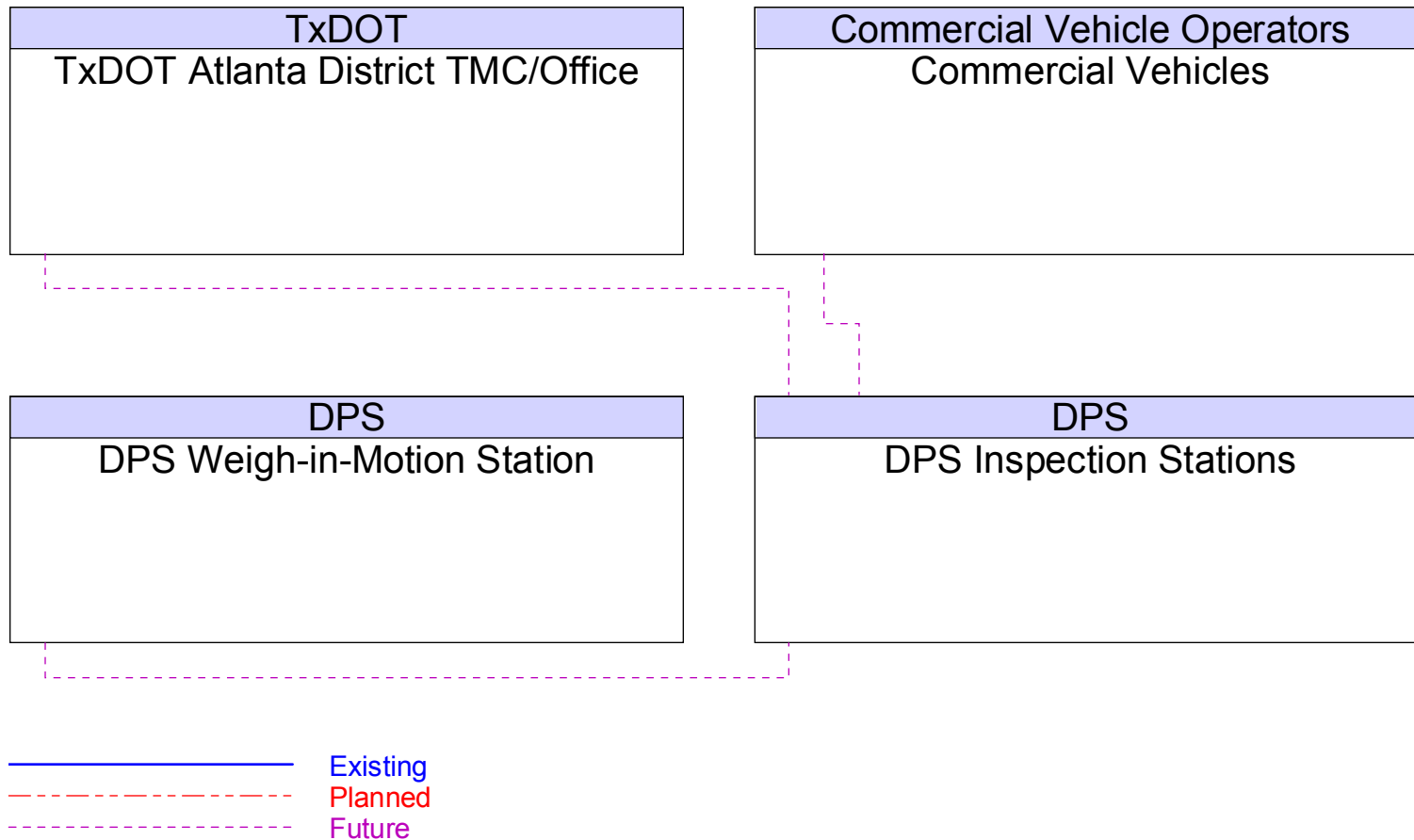


Figure B34 – DPS Weigh-in-Motion Station Interfaces

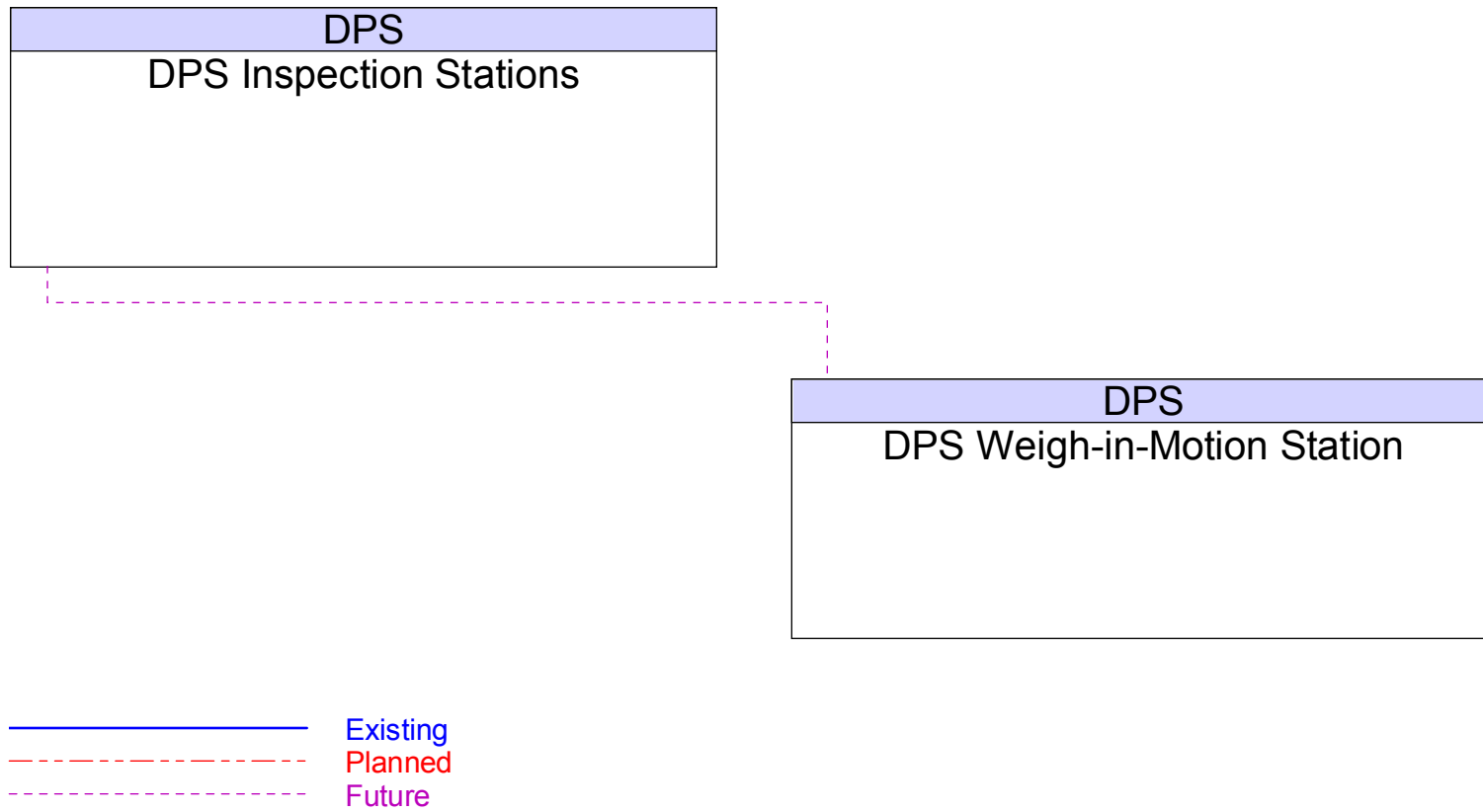


Figure B35 – Independent School District Buses Interfaces

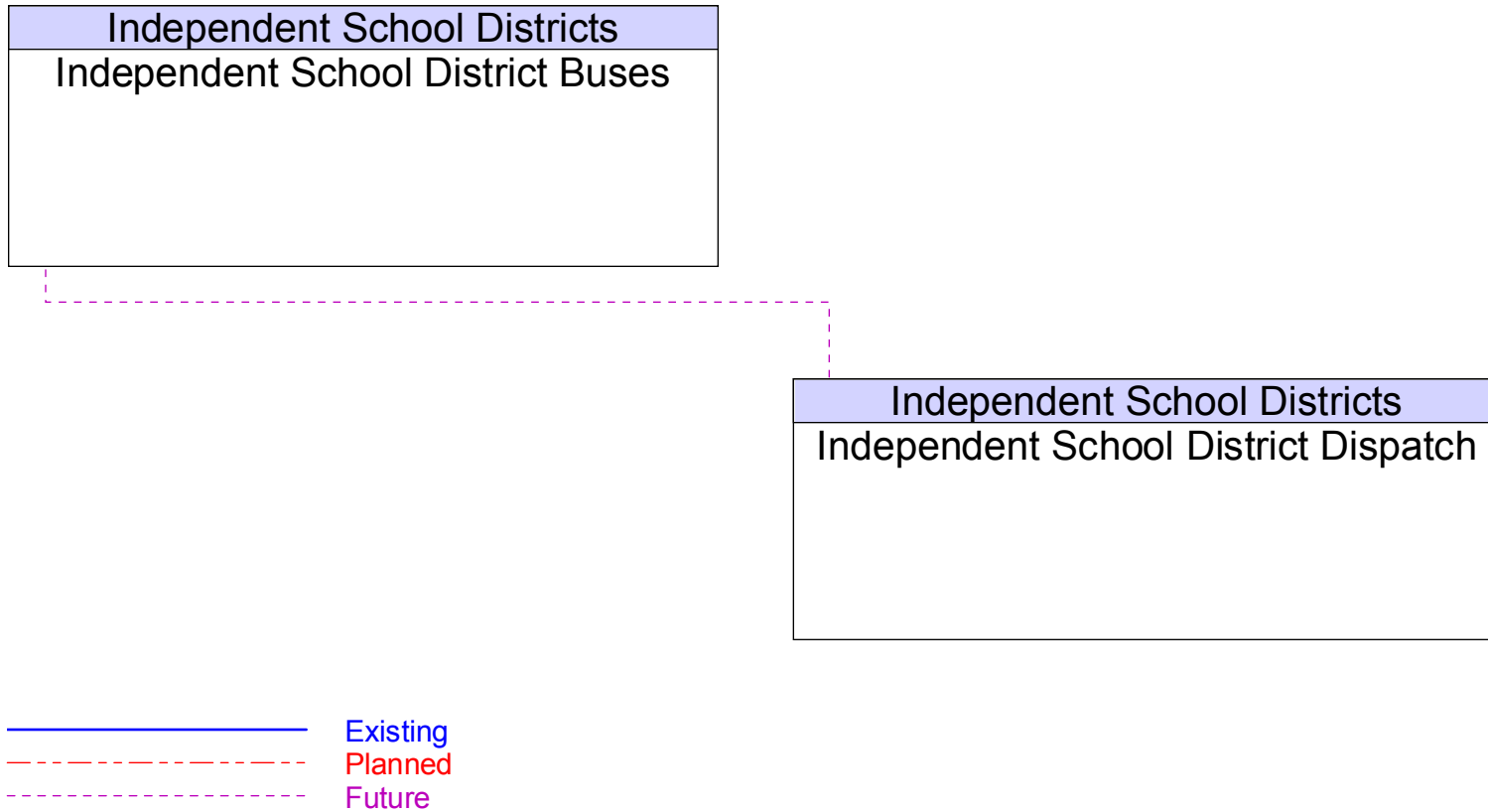
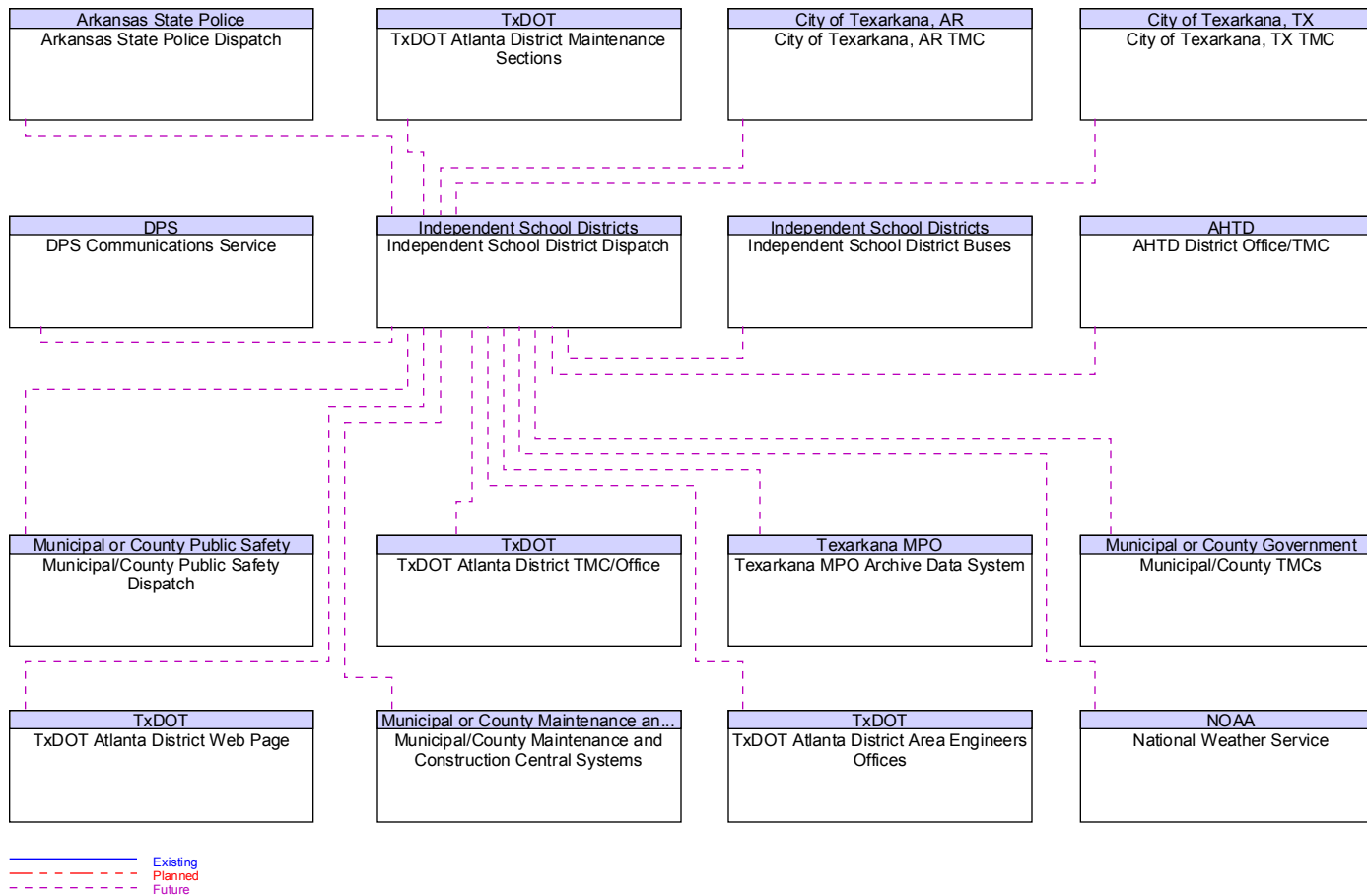
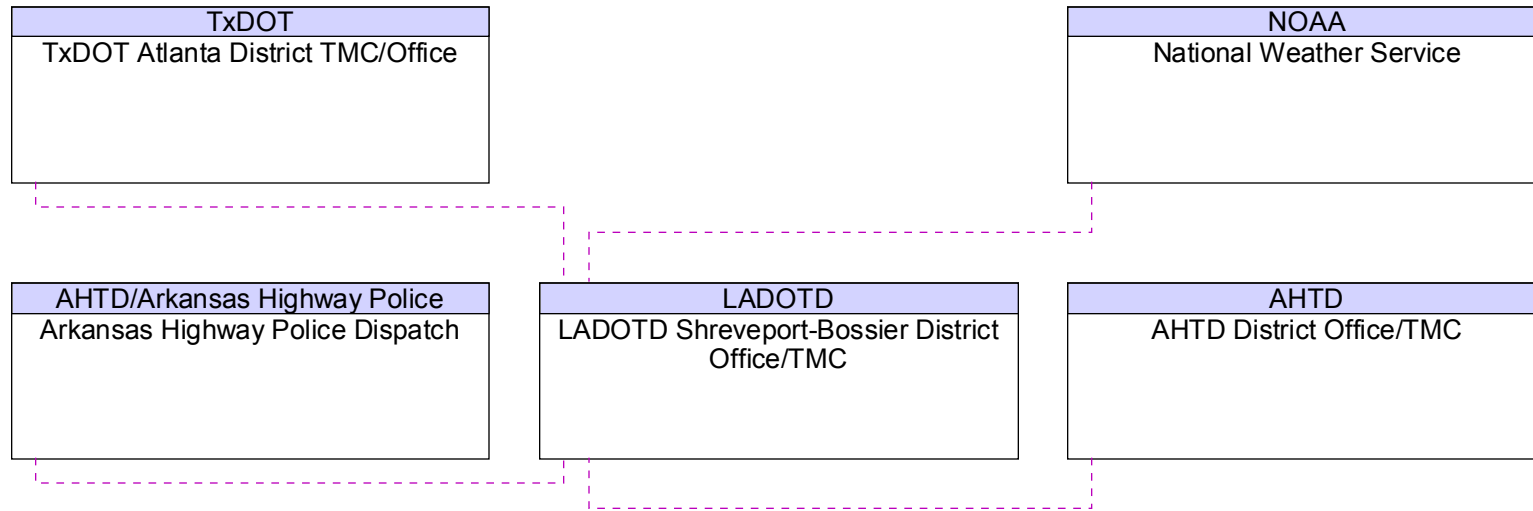




Figure B36 – Independent School District Dispatch Interfaces



**Figure B37 – LADOTD Shreveport-Bossier District Office/TMC Interfaces**



— Existing  
 - - - Planned  
 - - - Future



Figure B38 – Lifenet Dispatch Interfaces

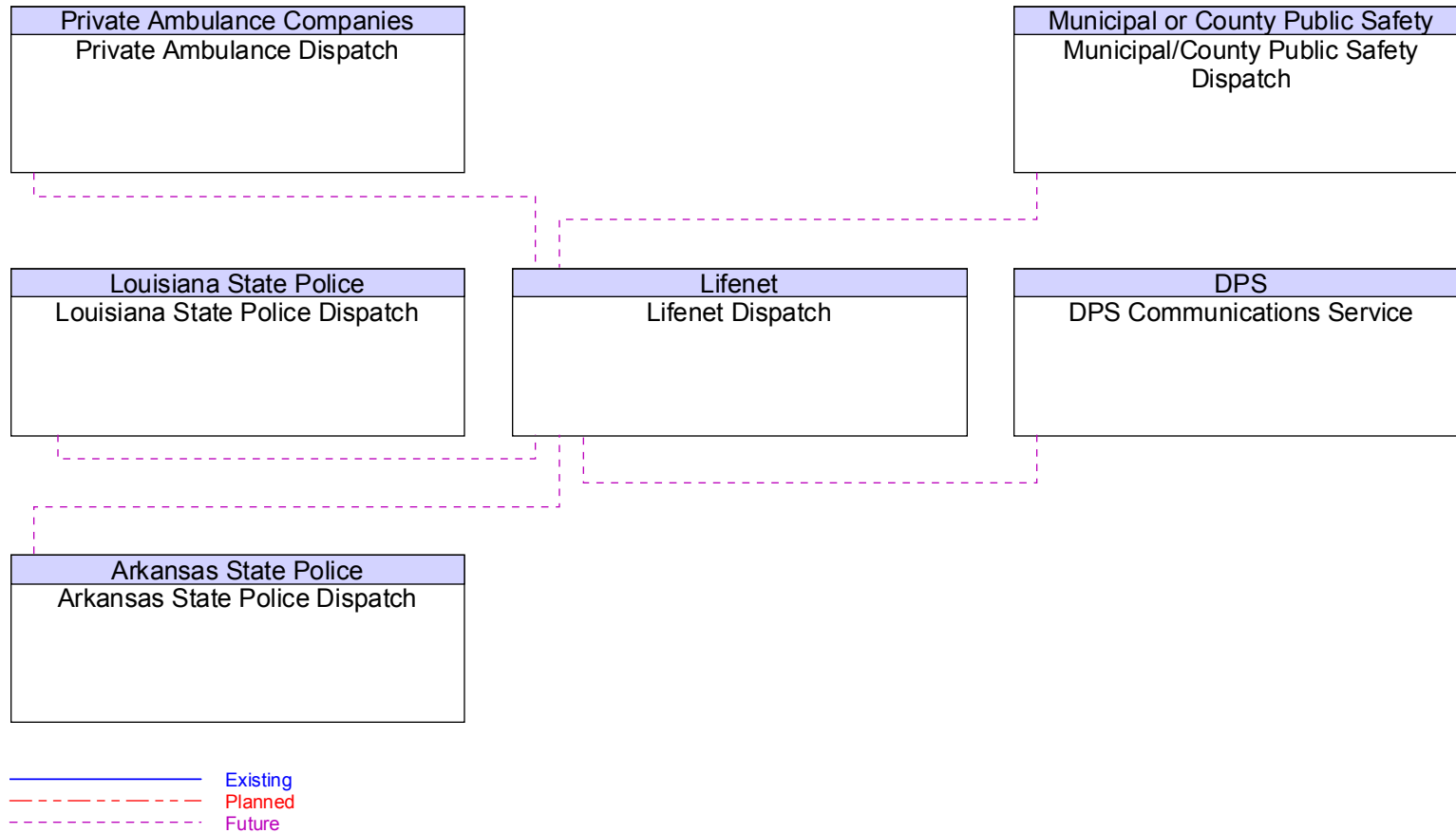




Figure B39 – Local Print and Broadcast Media Interfaces

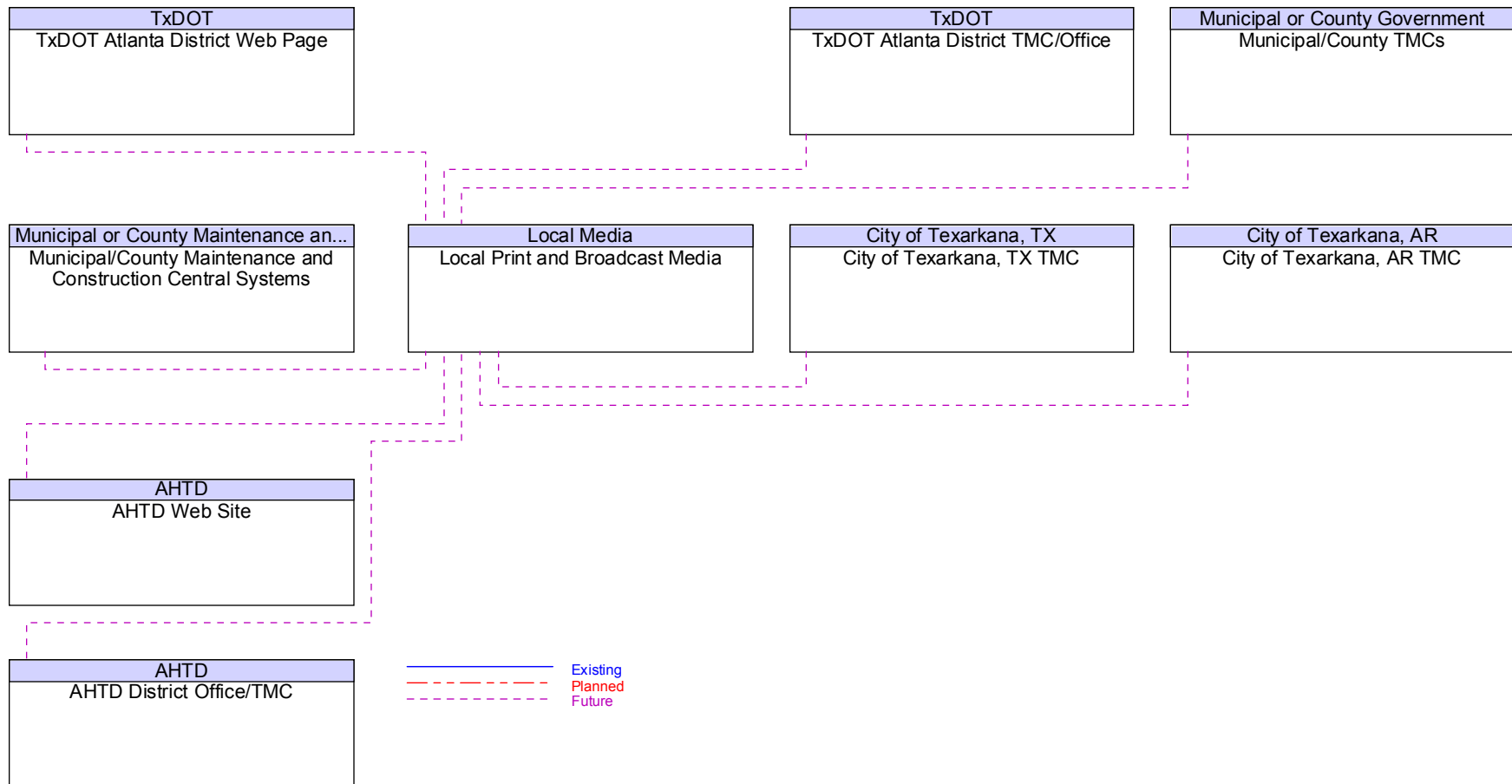
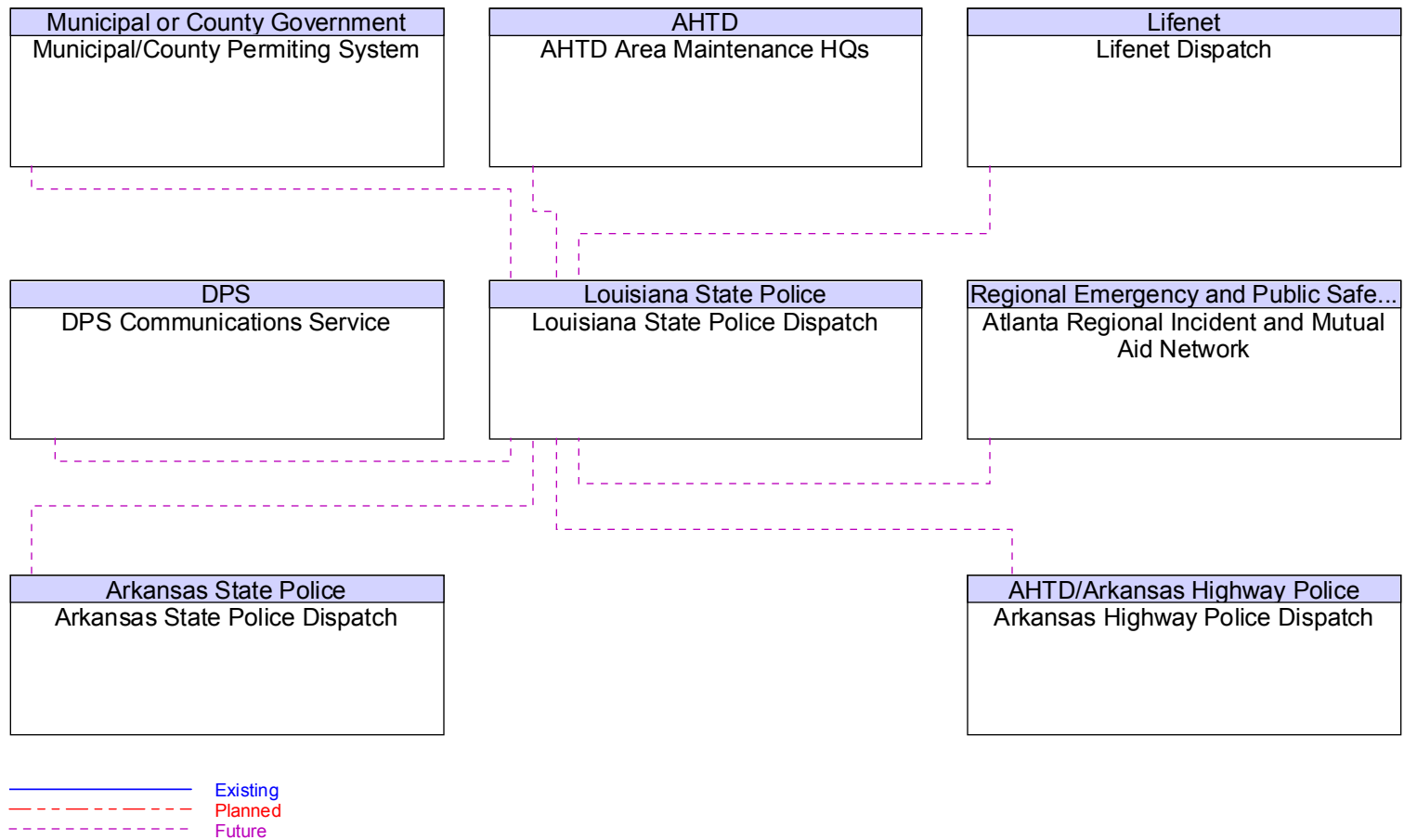




Figure B40 – Louisiana State Police Dispatch Interfaces



**Figure B41 – Municipal/County Emergency Vehicles Interfaces**

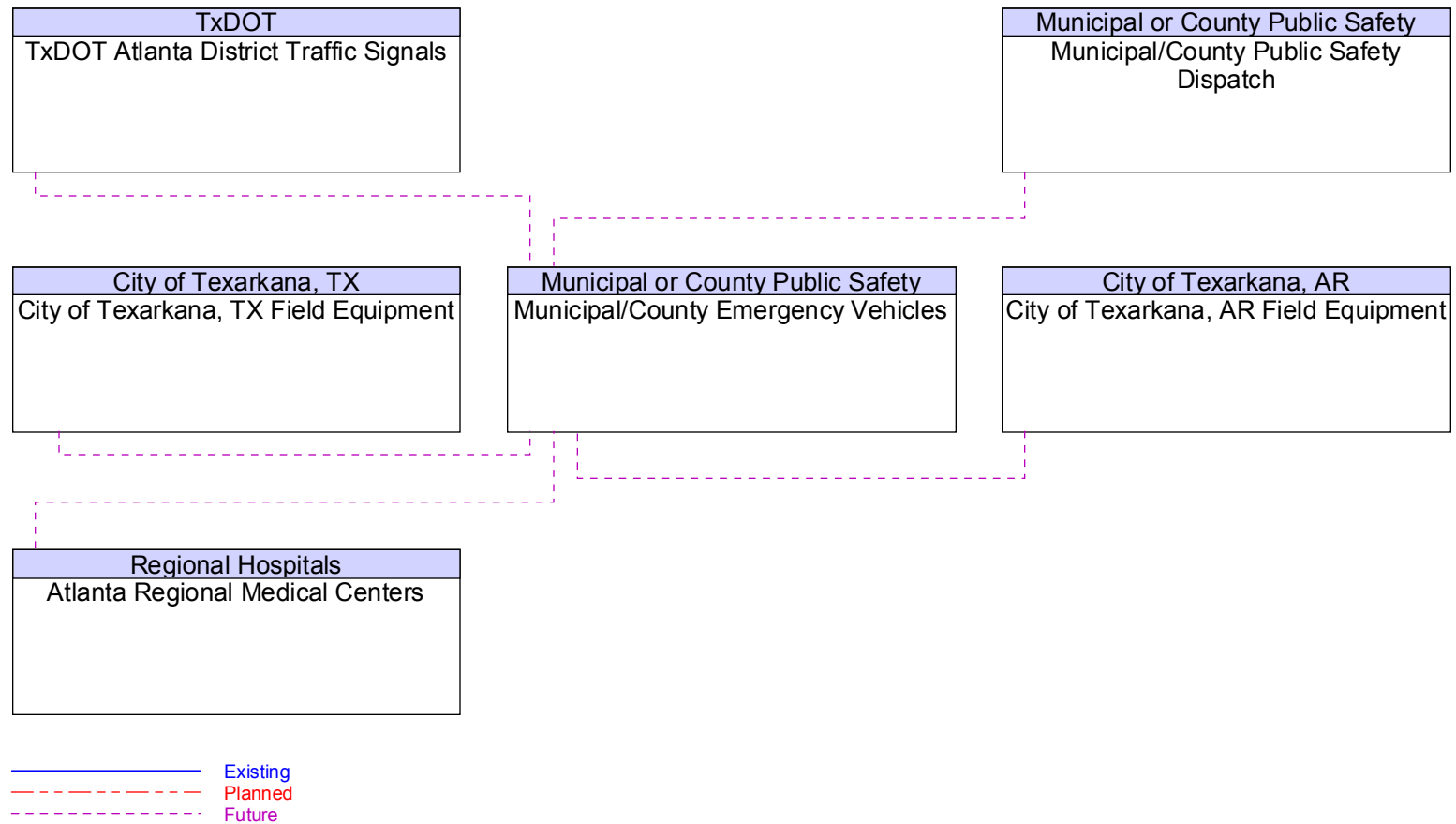




Figure B42 – Municipal/County Field Equipment Interfaces

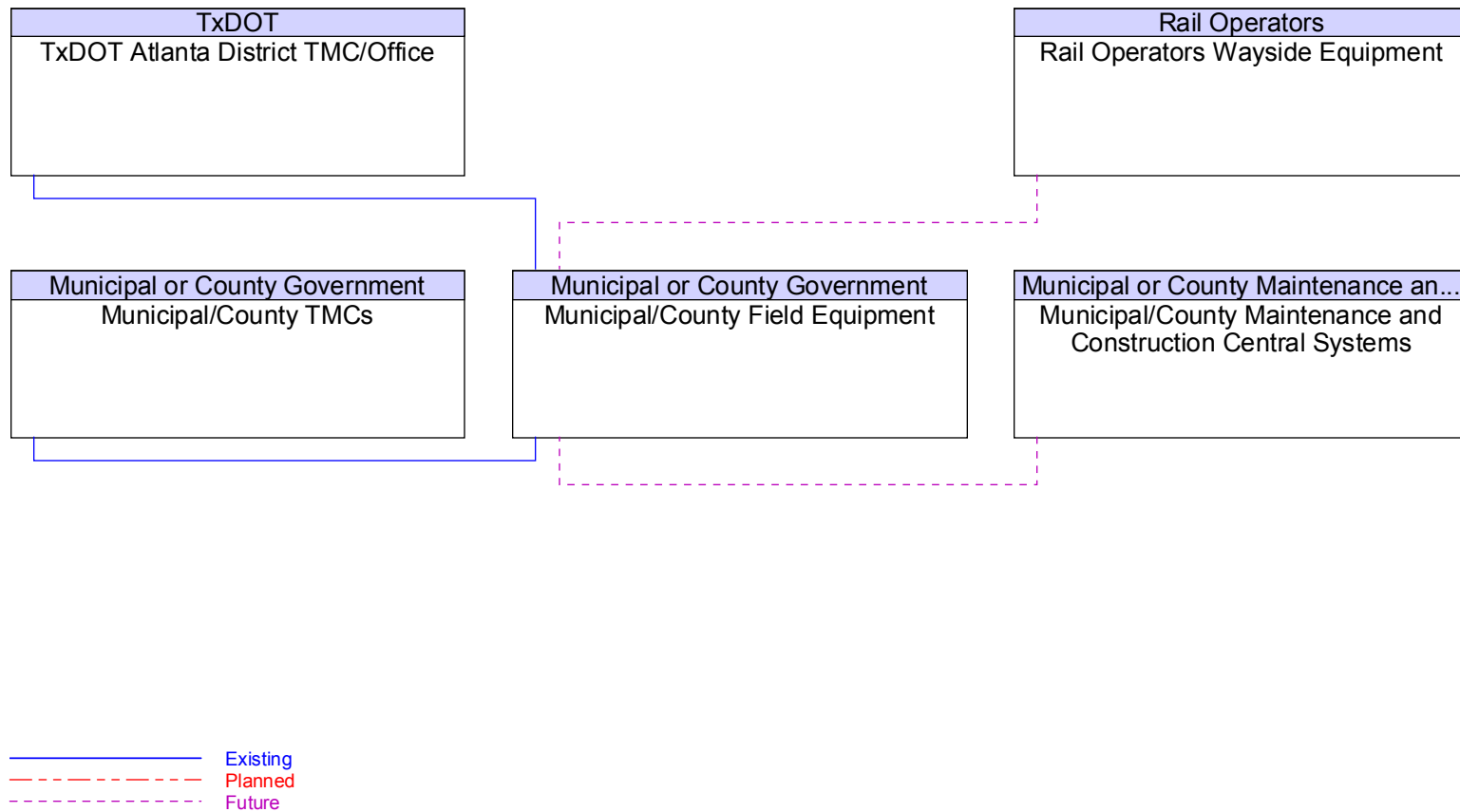


Figure B43 – Municipal/County Maintenance and Construction Central Systems Interfaces

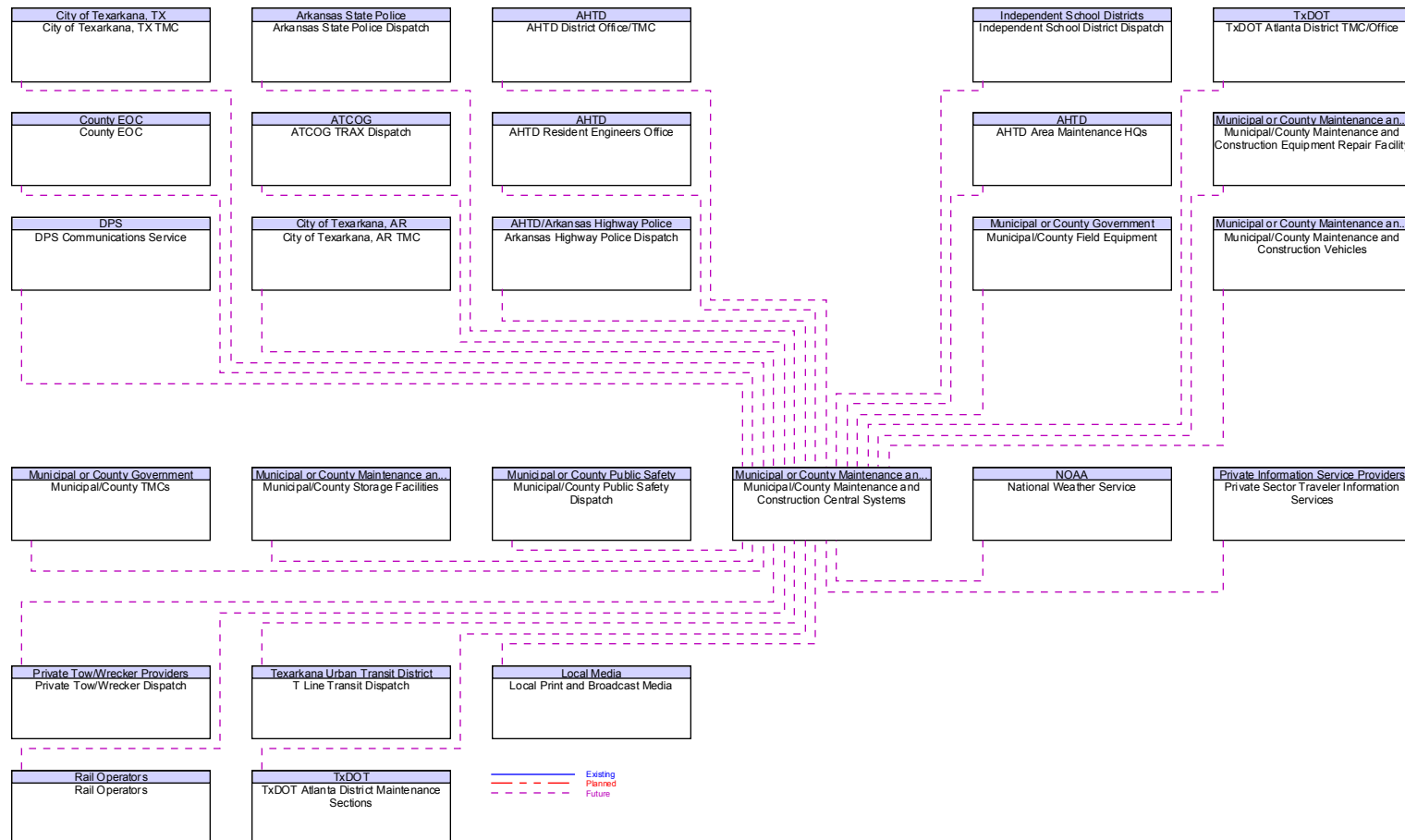




Figure B44 – Municipal/County Maintenance and Construction Equipment Repair Facility Interfaces

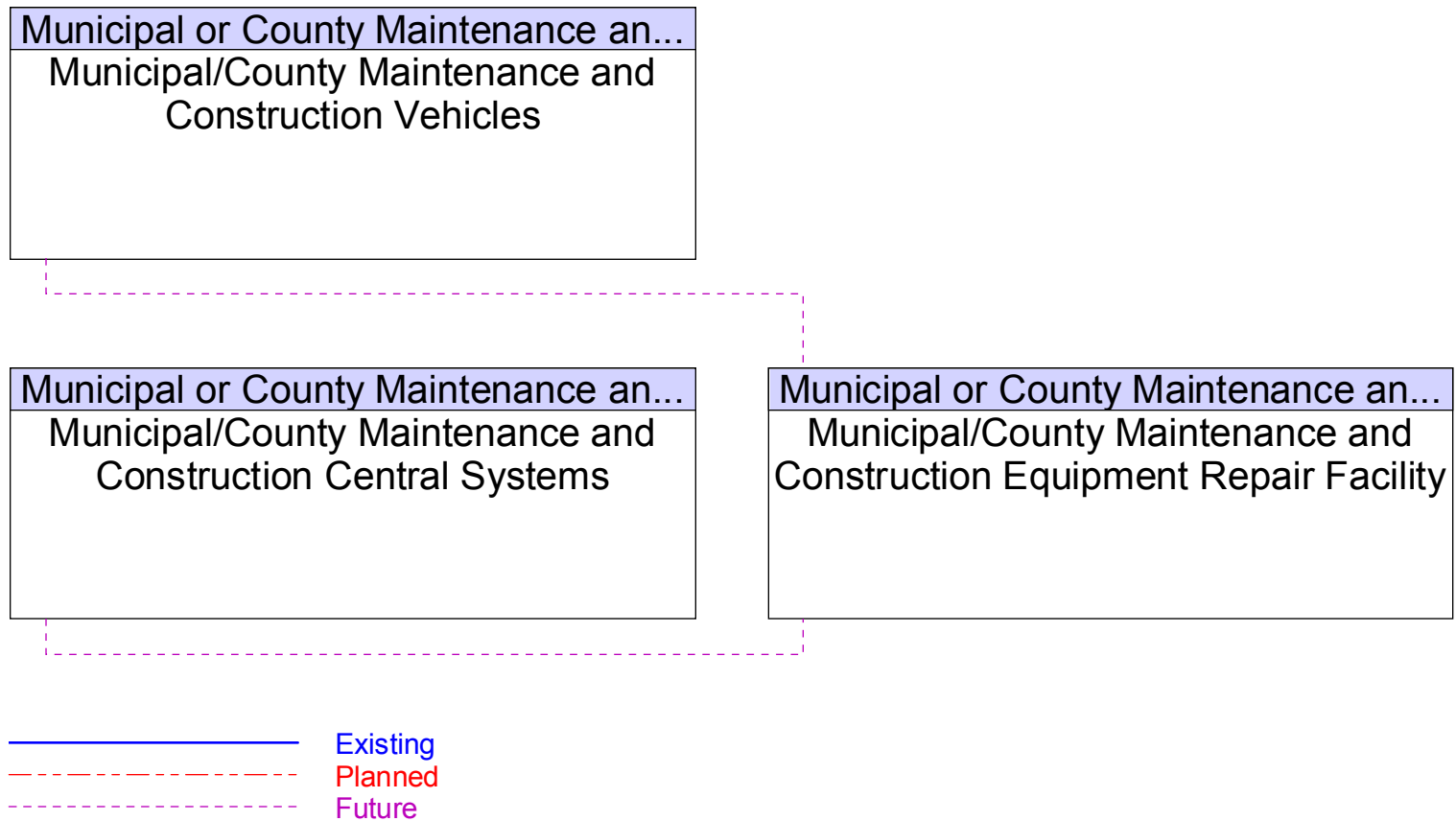
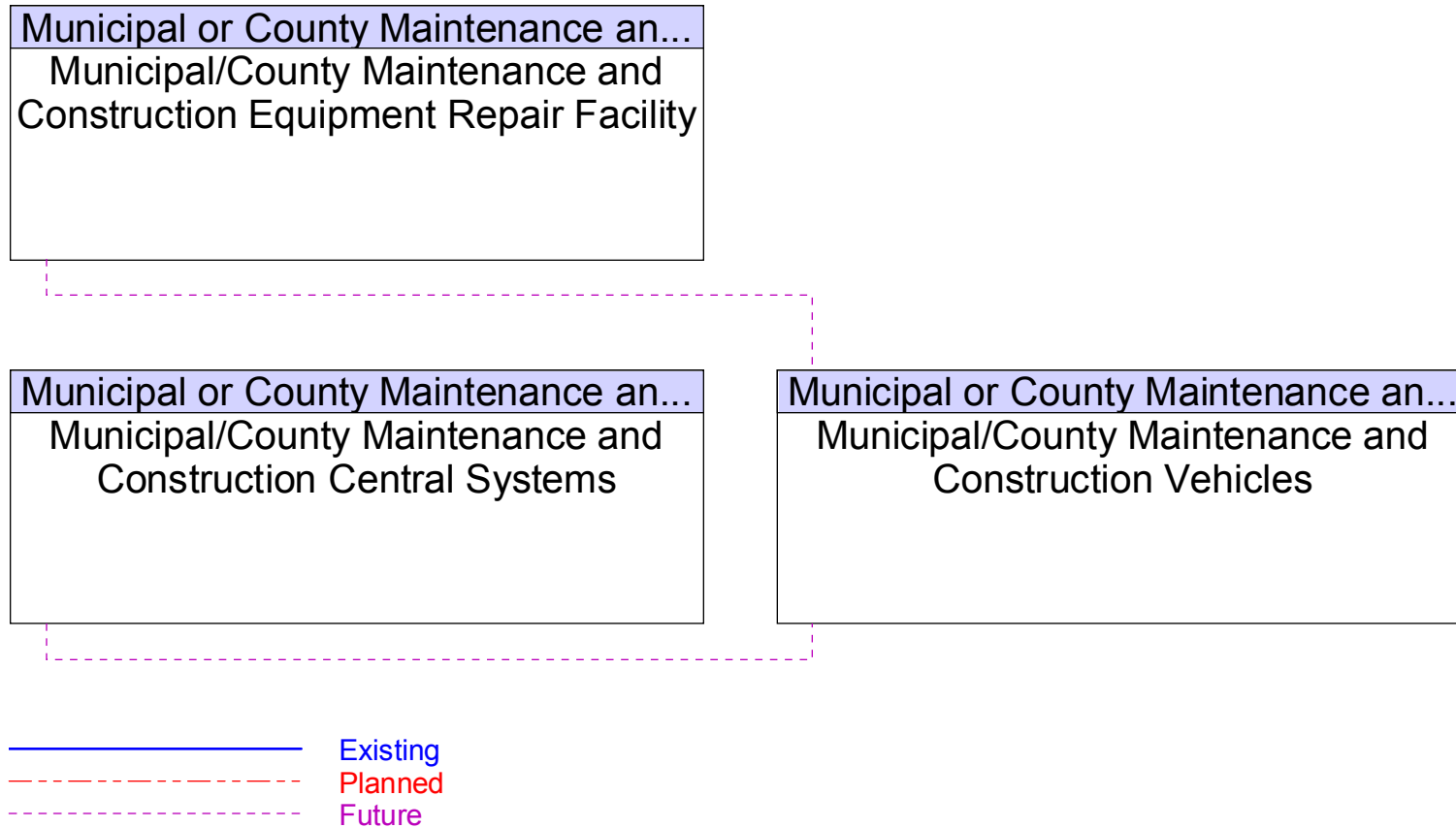




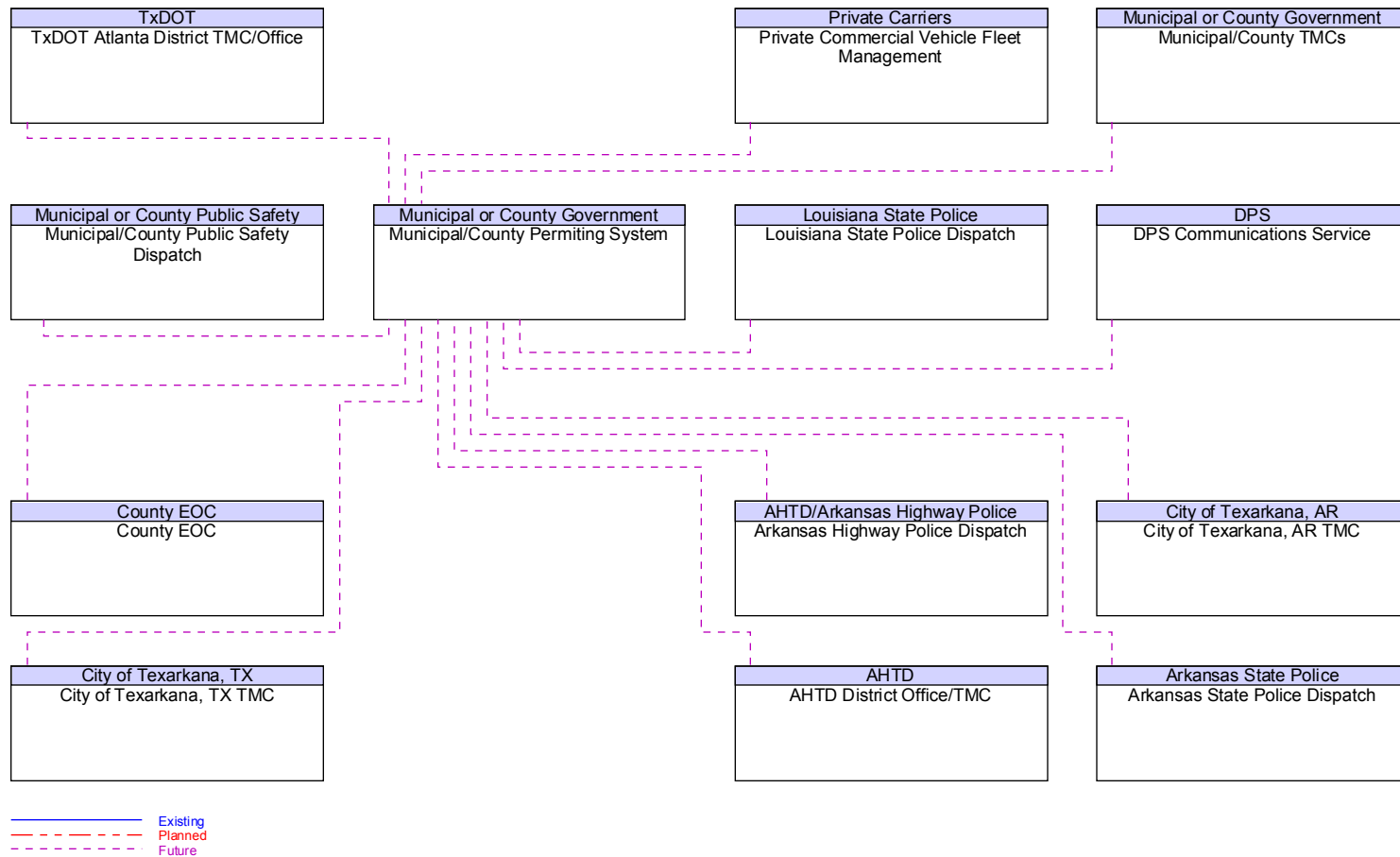
Figure B45 – Municipal/County Maintenance and Construction Vehicles Interfaces







**Figure B46 – Municipal/County Permitting System Interfaces**





**Figure B47 – Municipal/County Public Safety Dispatch Interfaces**

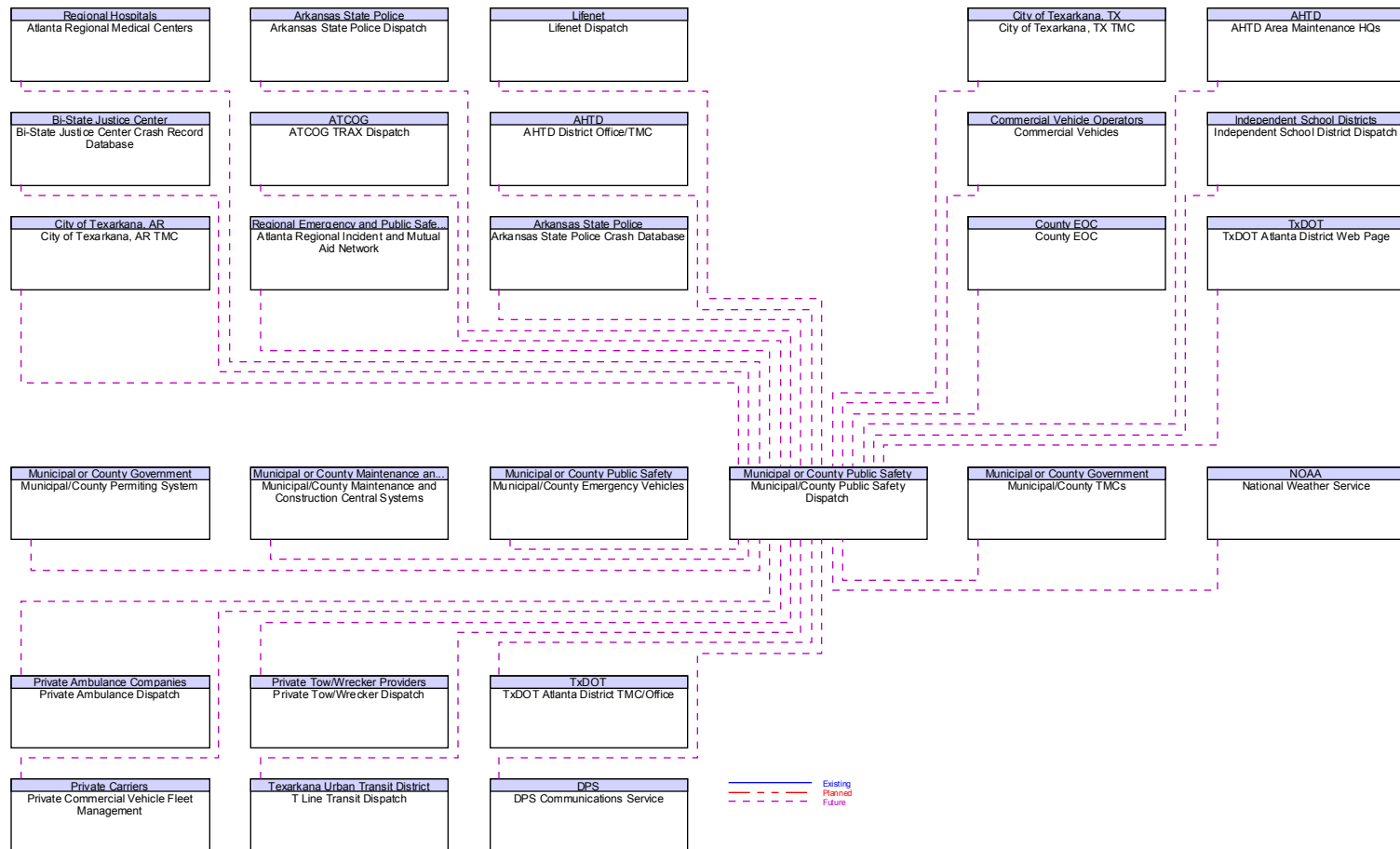




Figure B48 – Municipal/County Storage Facilities Interfaces

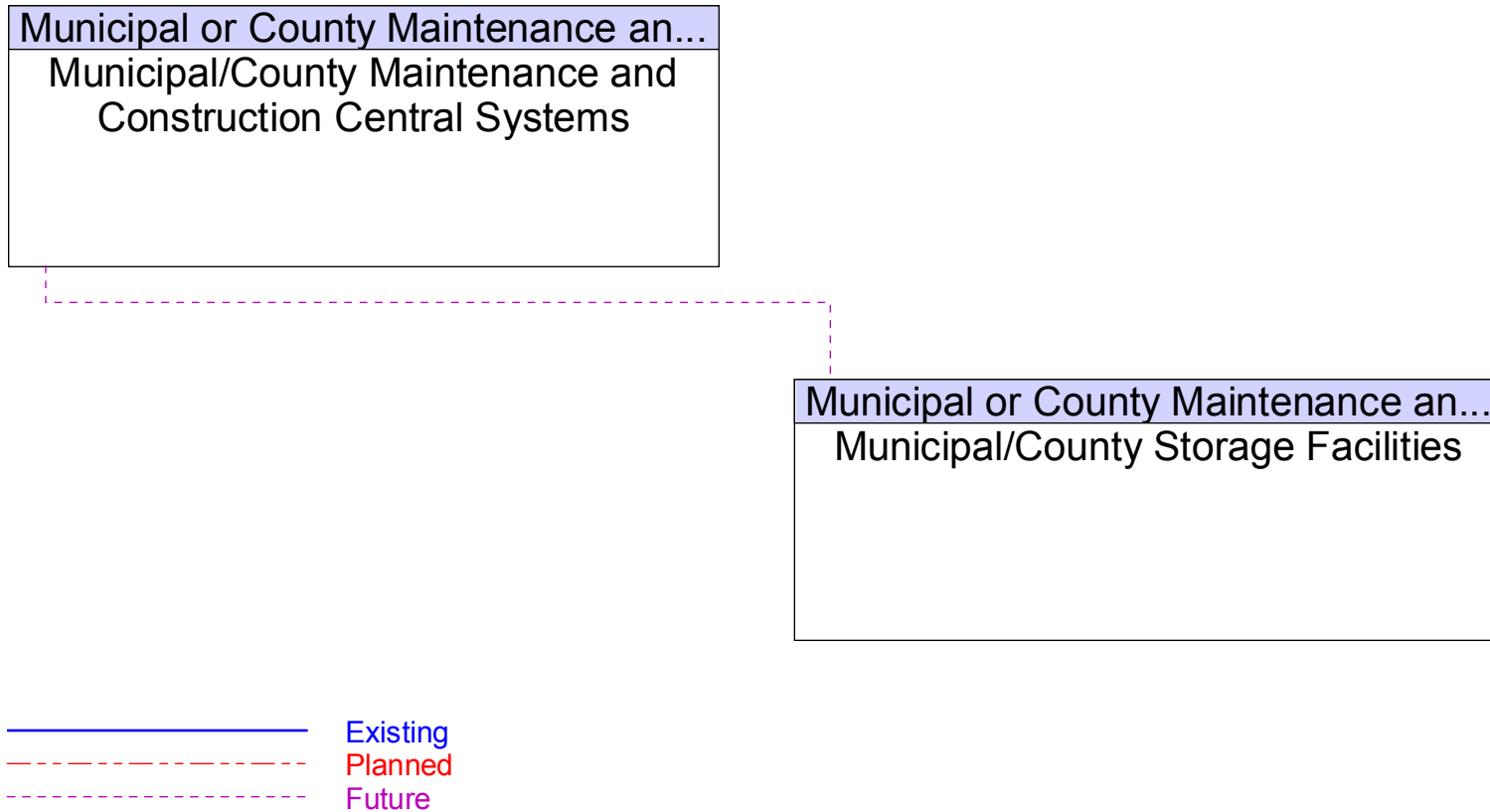




Figure B49 – Municipal/County TMCs Interfaces

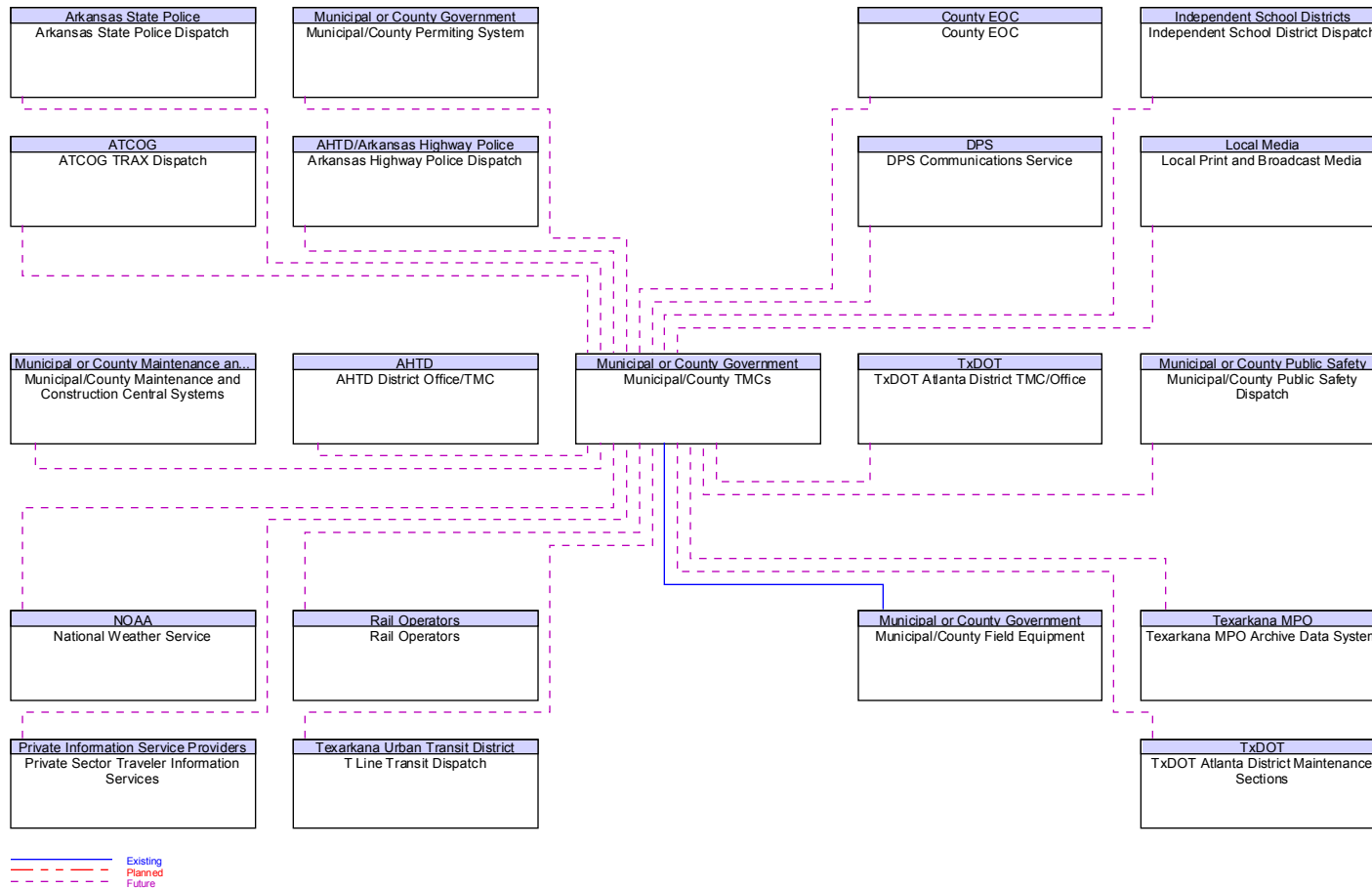


Figure B50 – National Weather Service Interfaces

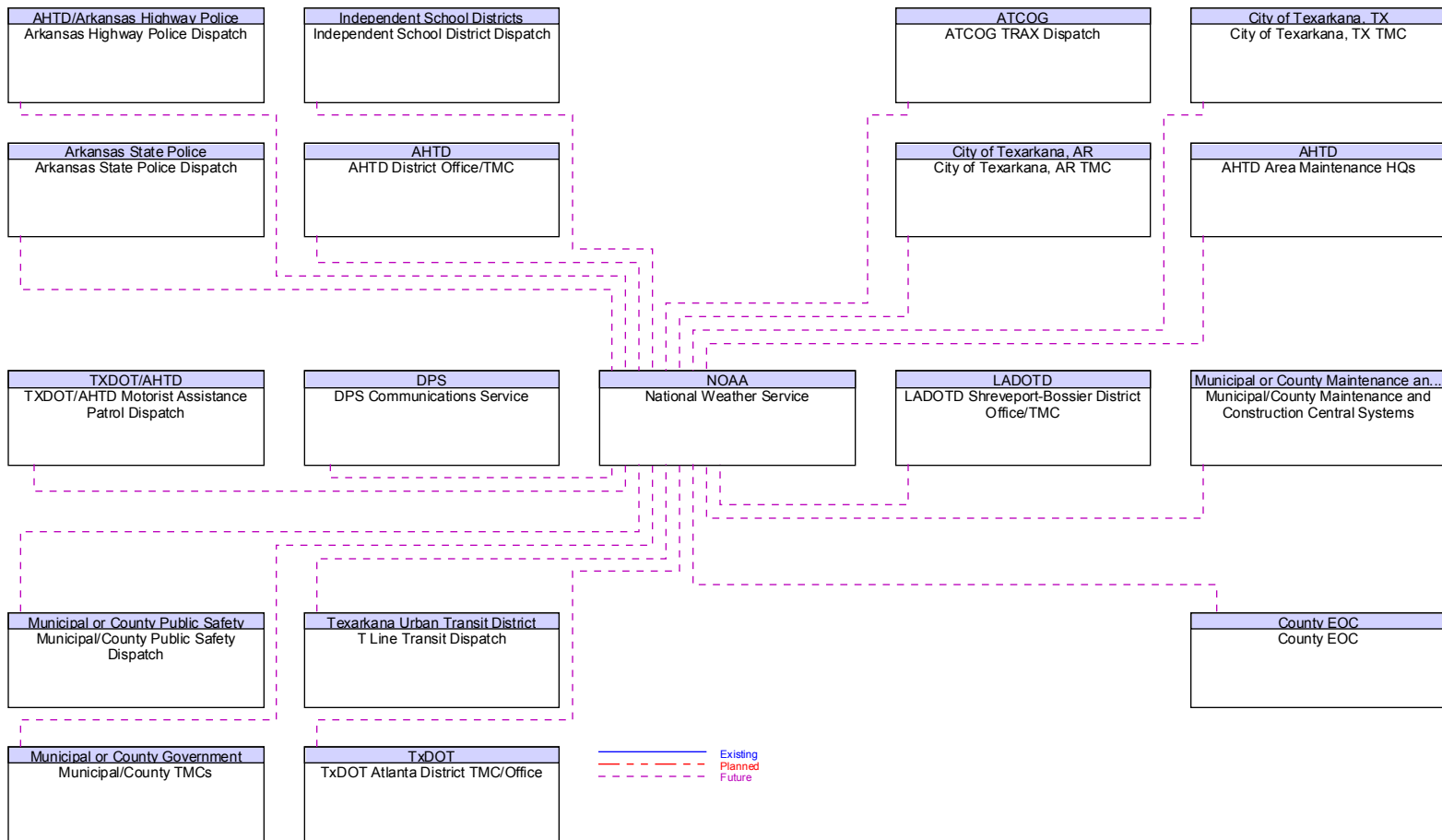




Figure B51 – Other Agencies Environmental Information Systems Interfaces

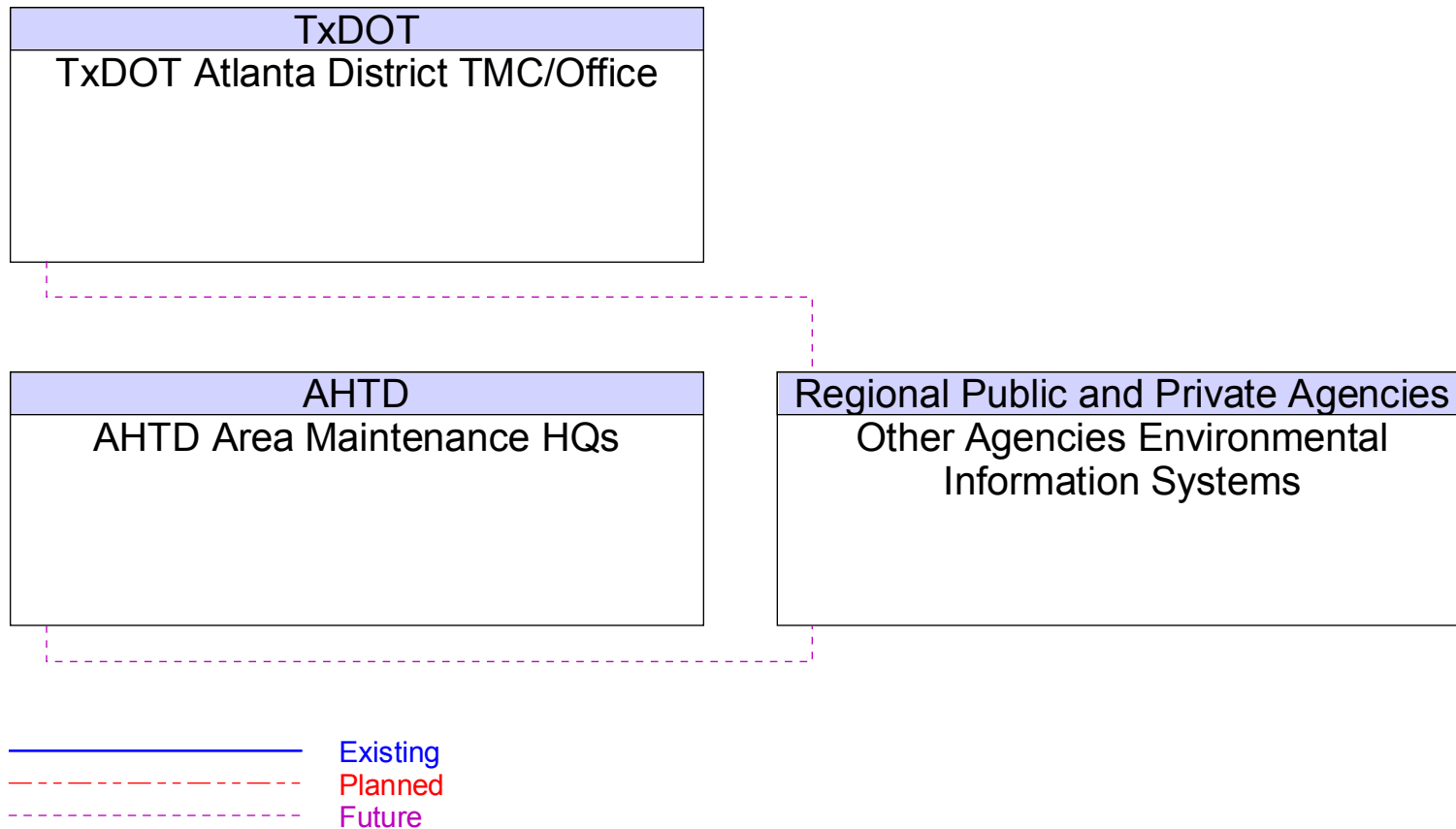
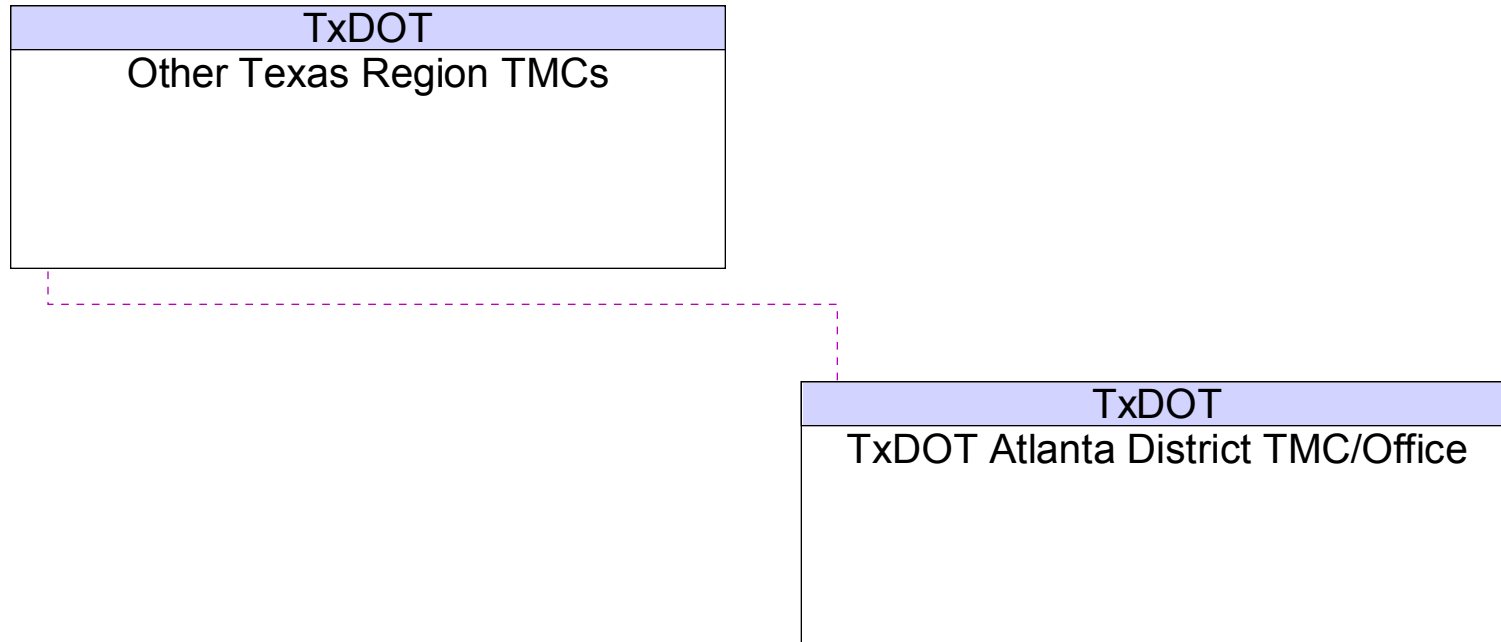




Figure B52 – Other Texas Region TMCs Interfaces



- Existing
- - - - - Planned
- - - - - Future



Figure B53 – Other TxDOT District Maintenance Sections Interfaces

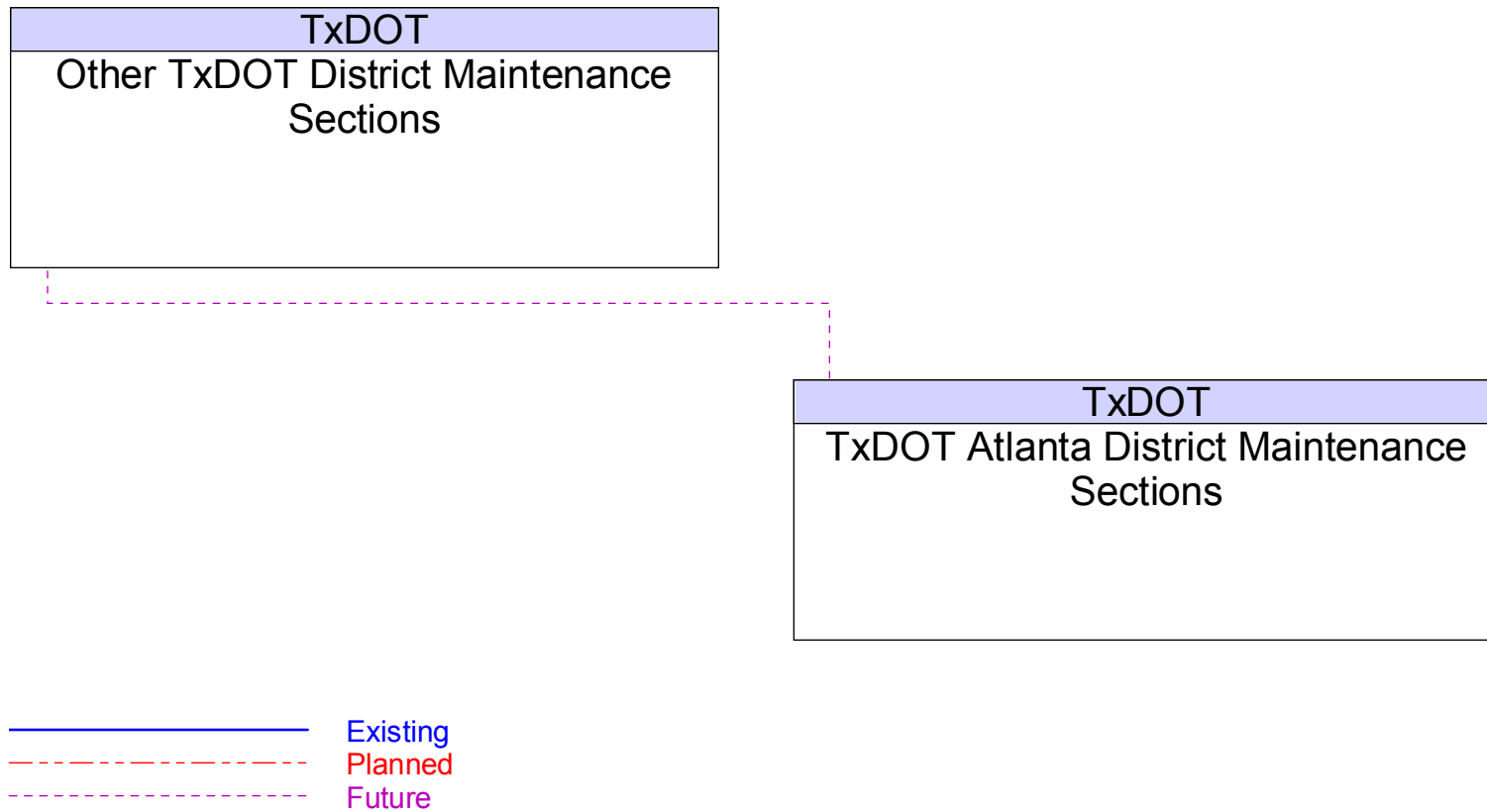
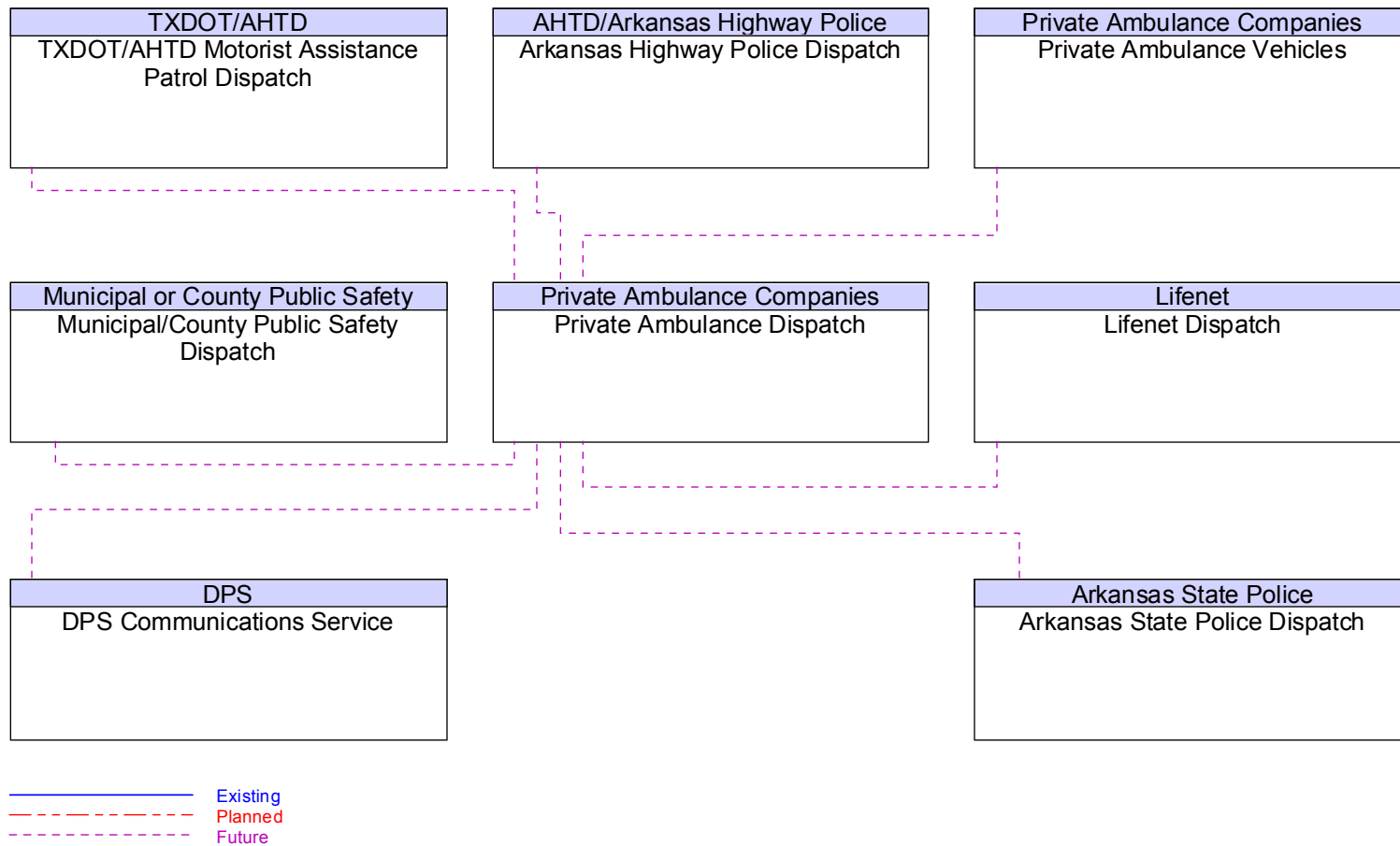


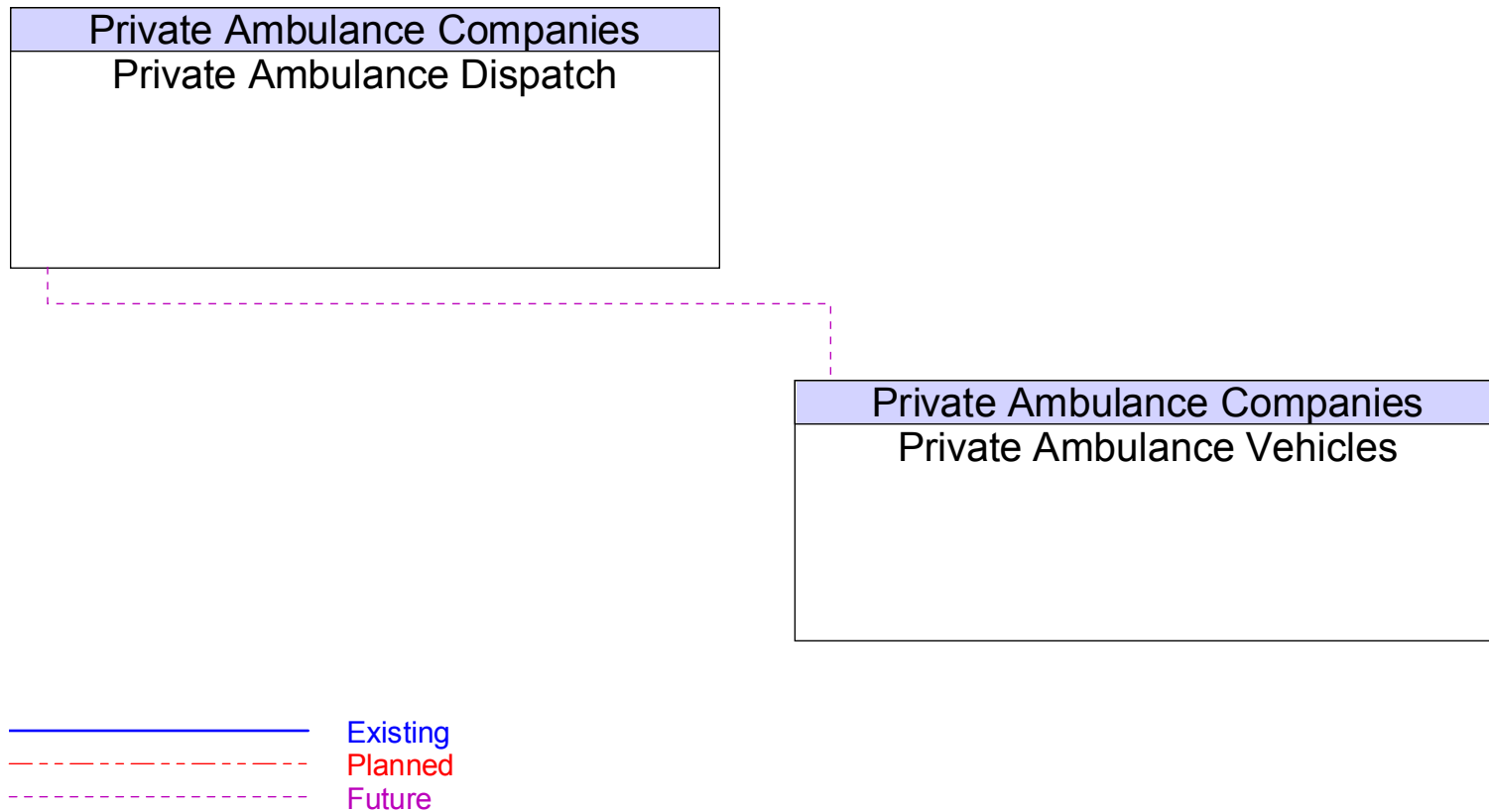




Figure B54 – Private Ambulance Dispatch Interfaces



**Figure B55 – Private Ambulance Vehicles Interfaces**



**Figure B56 – Private Commercial Vehicle Fleet Management Interfaces**

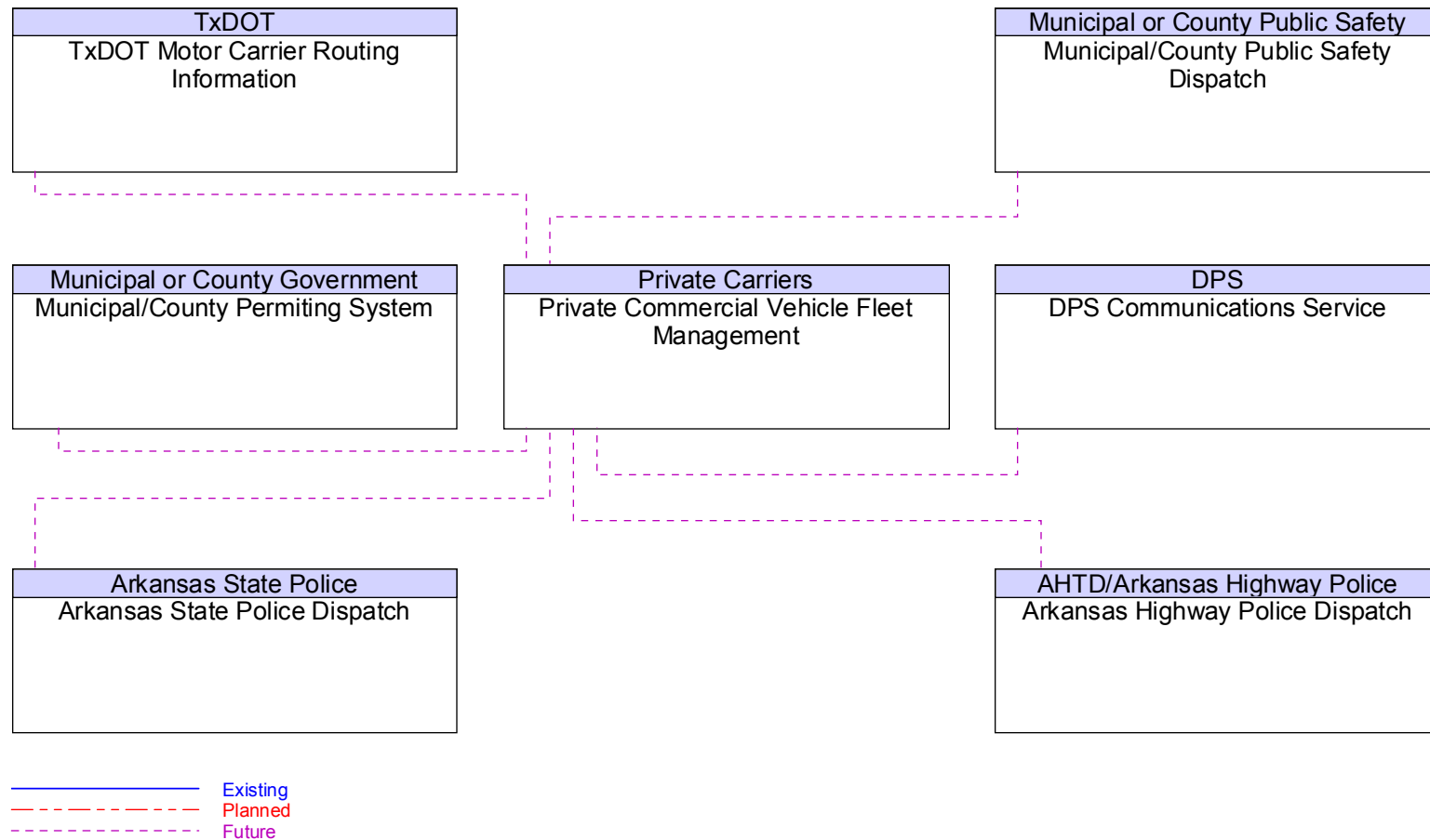




Figure B57 – Private Inter-City Bus Carriers Interfaces

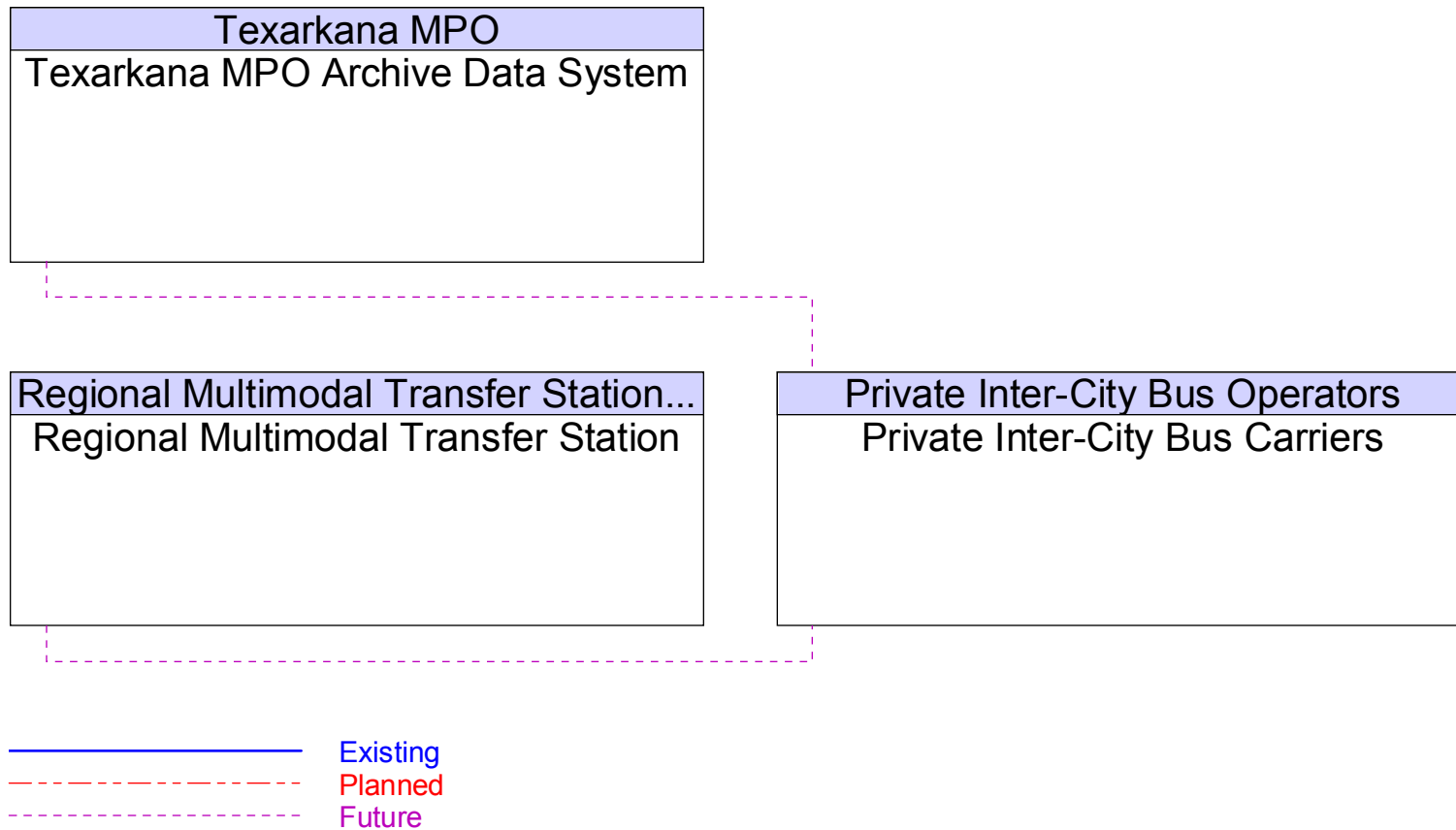




Figure B58 – Private Sector Traveler Information Services Interfaces

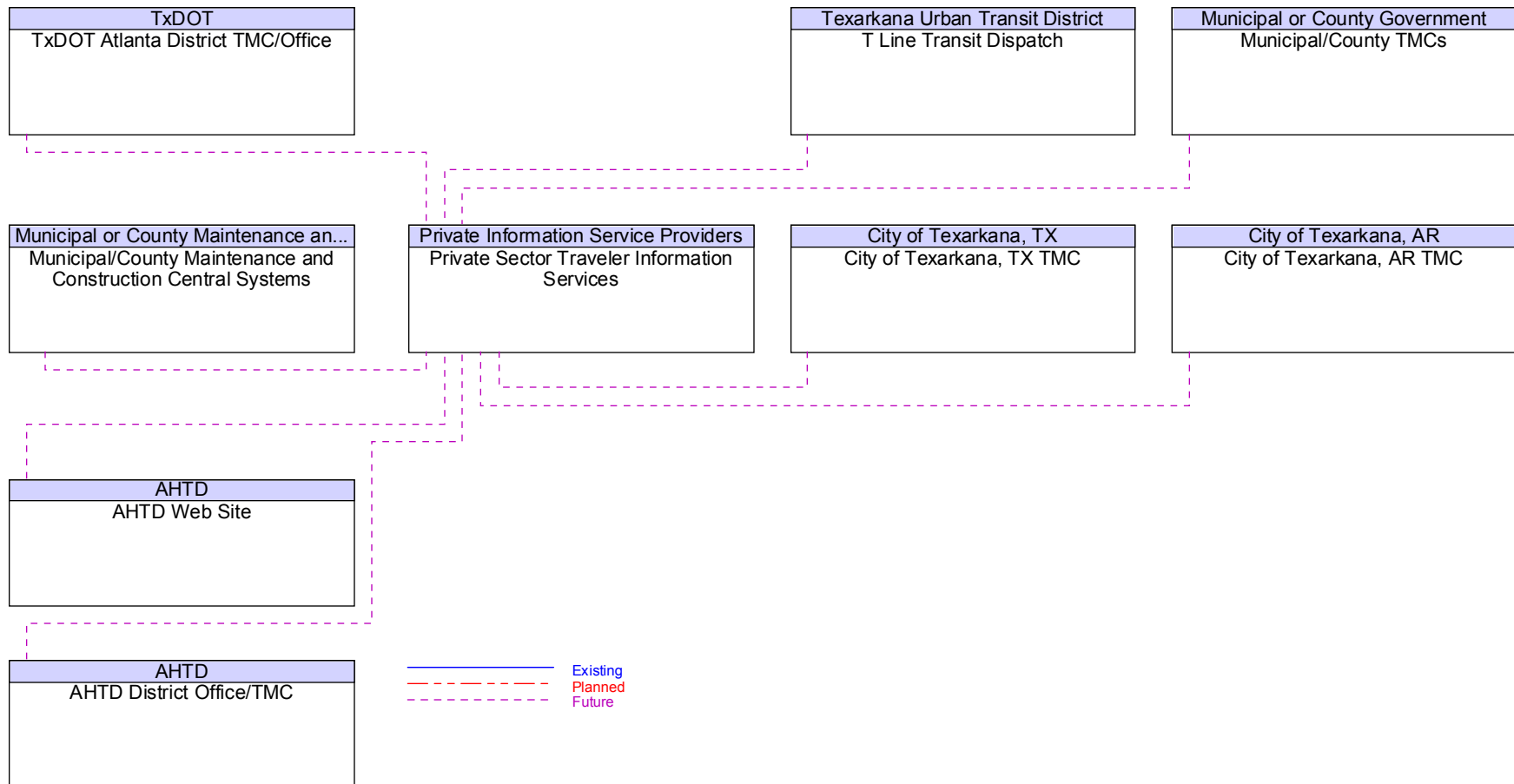
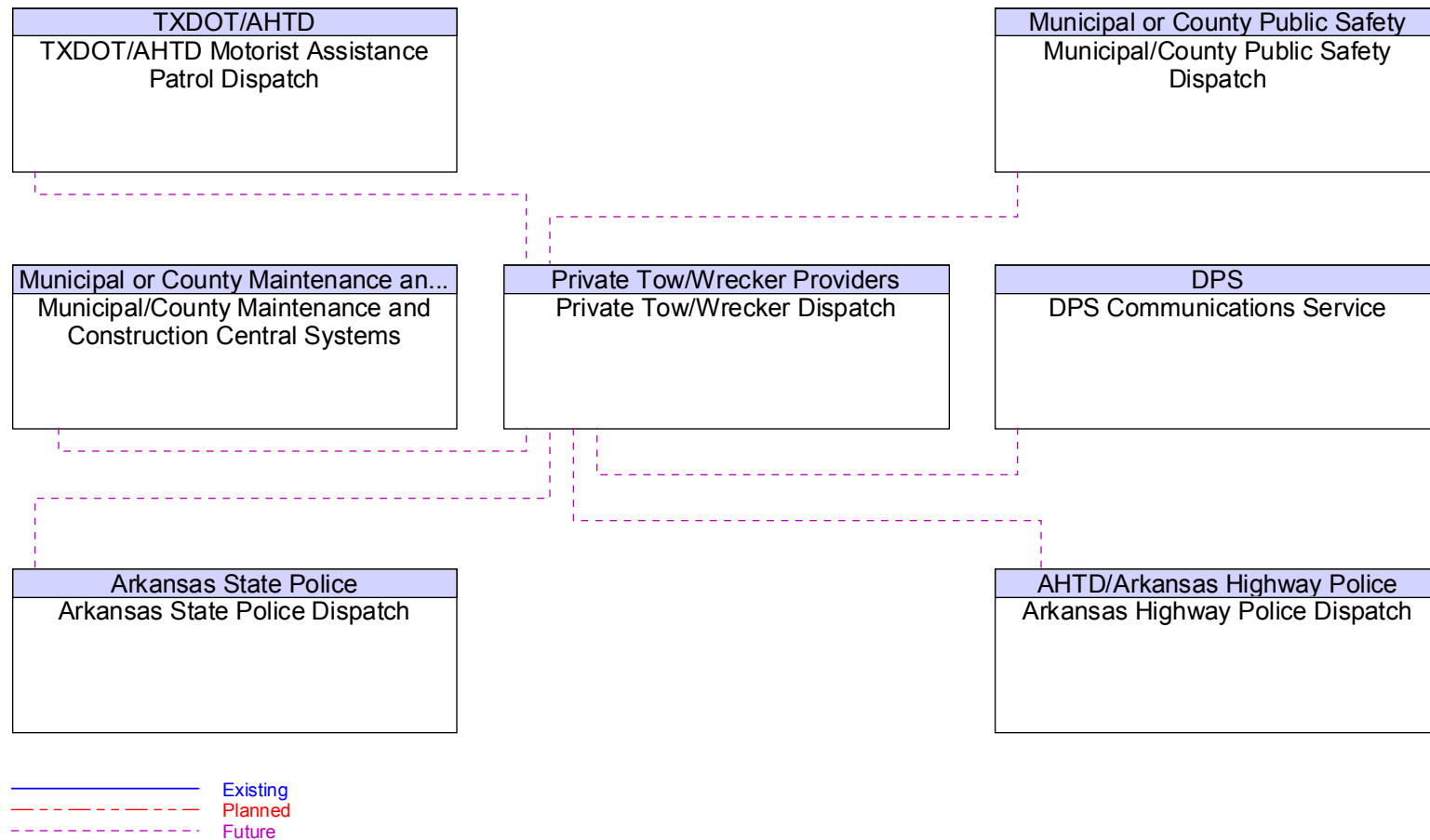


Figure B59 – Private Tow/Wrecker Dispatch Interfaces



**Figure B60 – Private Travelers Personal Computing Devices Interfaces**

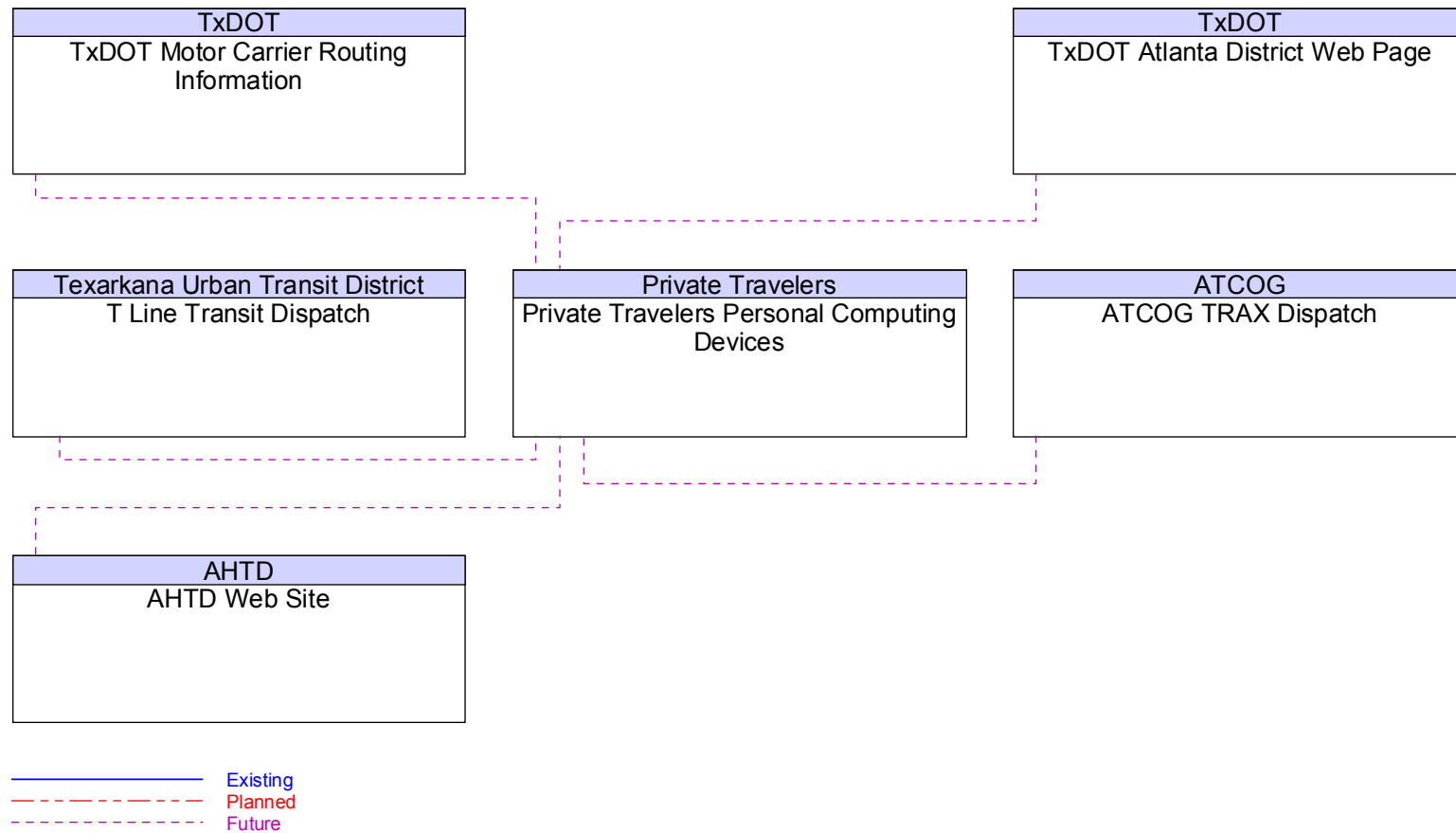
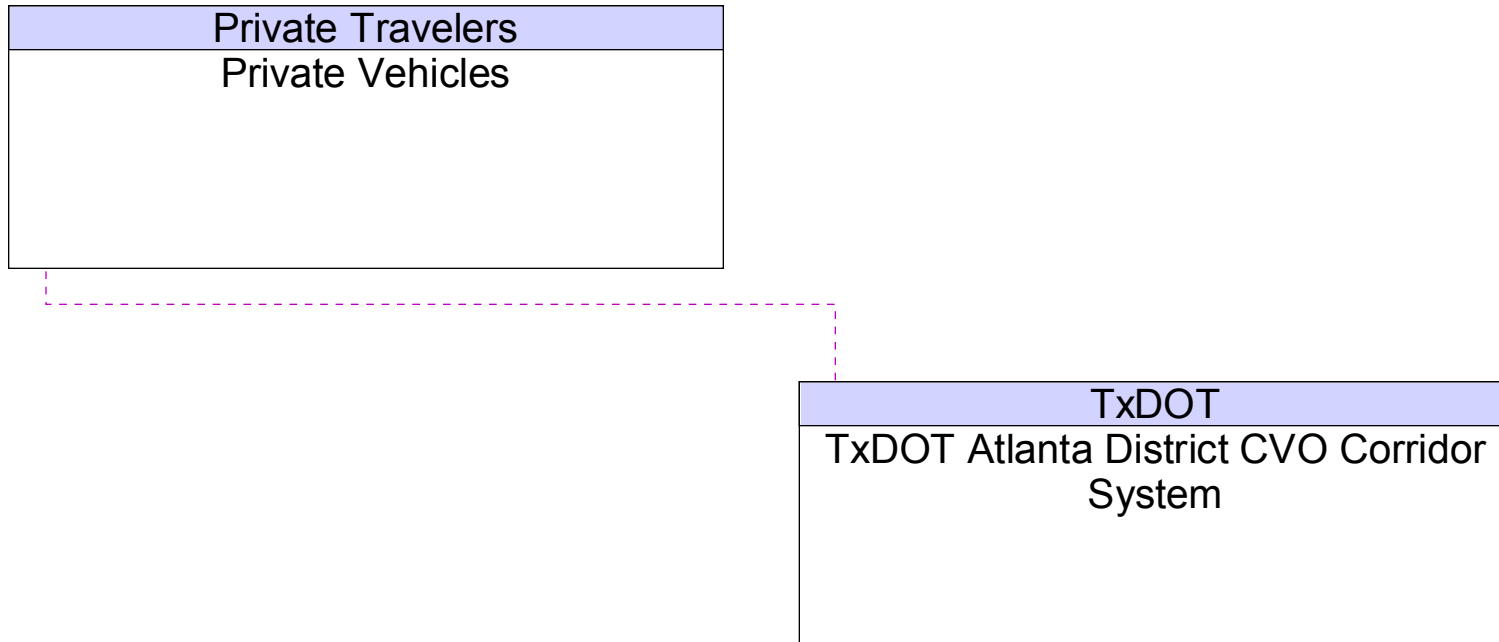




Figure B61 – Private Vehicles Interfaces



- Existing
- - - - - Planned
- - - - - Future





Figure B62 – Rail Operators Interfaces

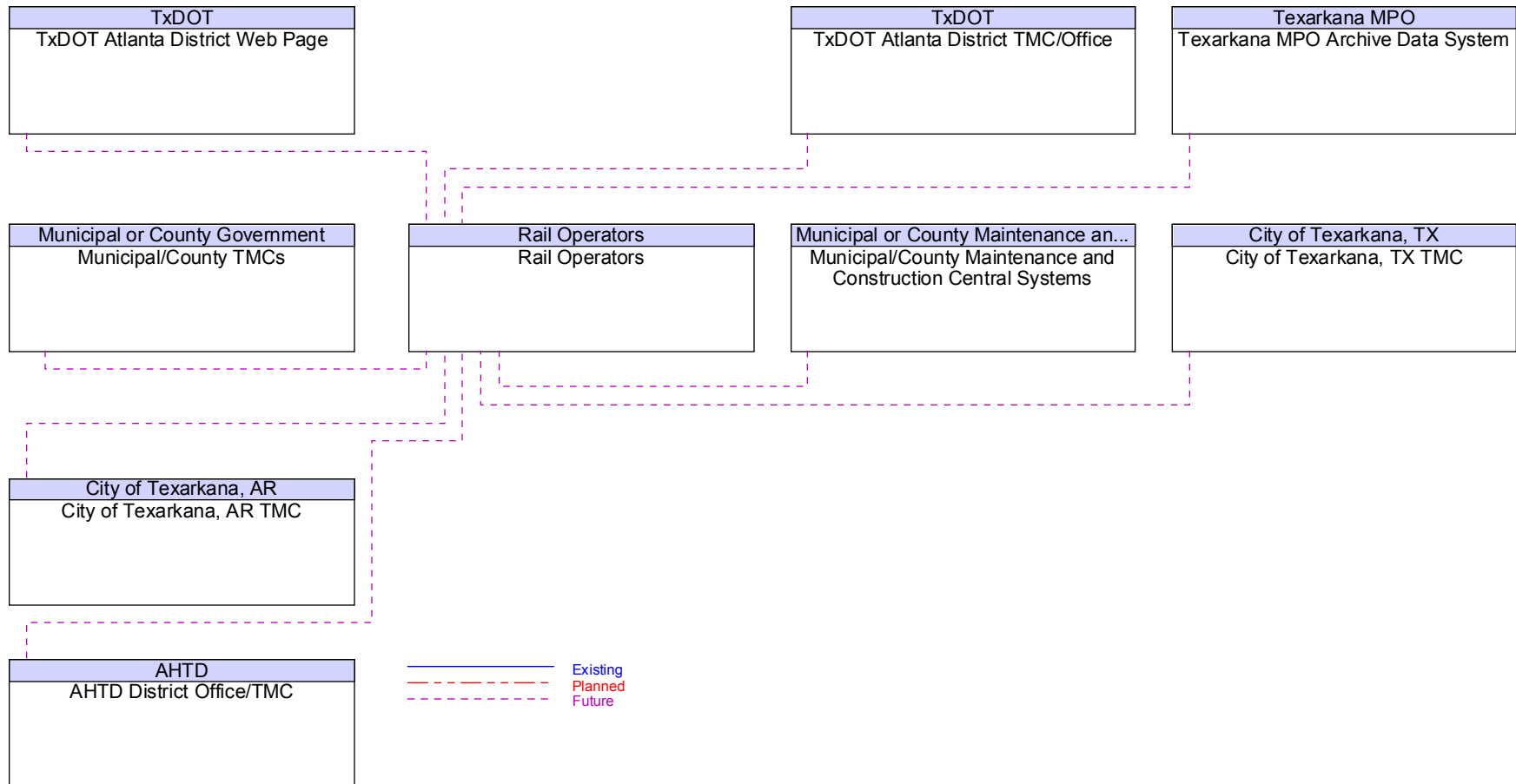




Figure B63 – Rail Operators Wayside Equipment Interfaces

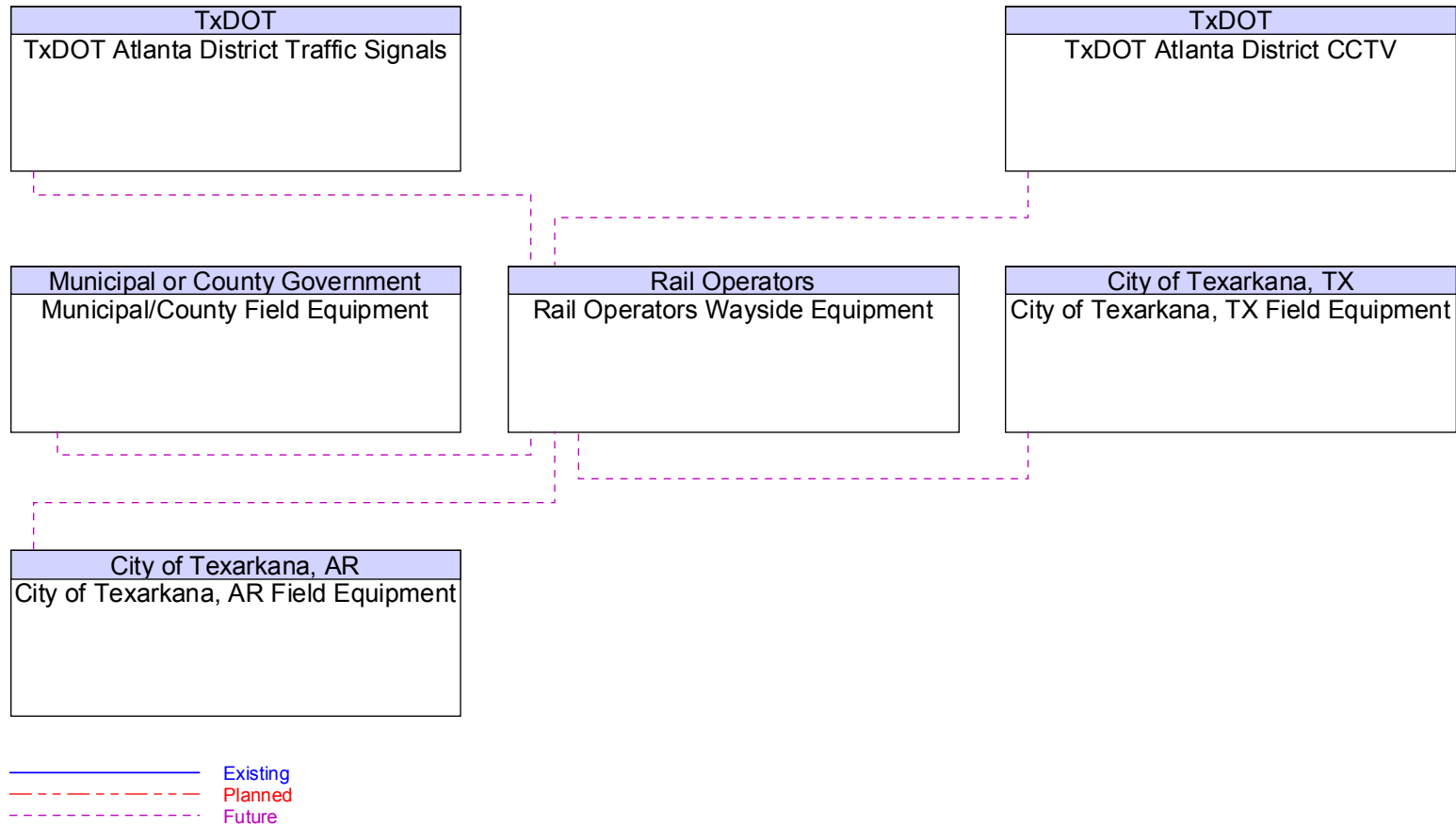


Figure B64 – Regional Airports Interfaces

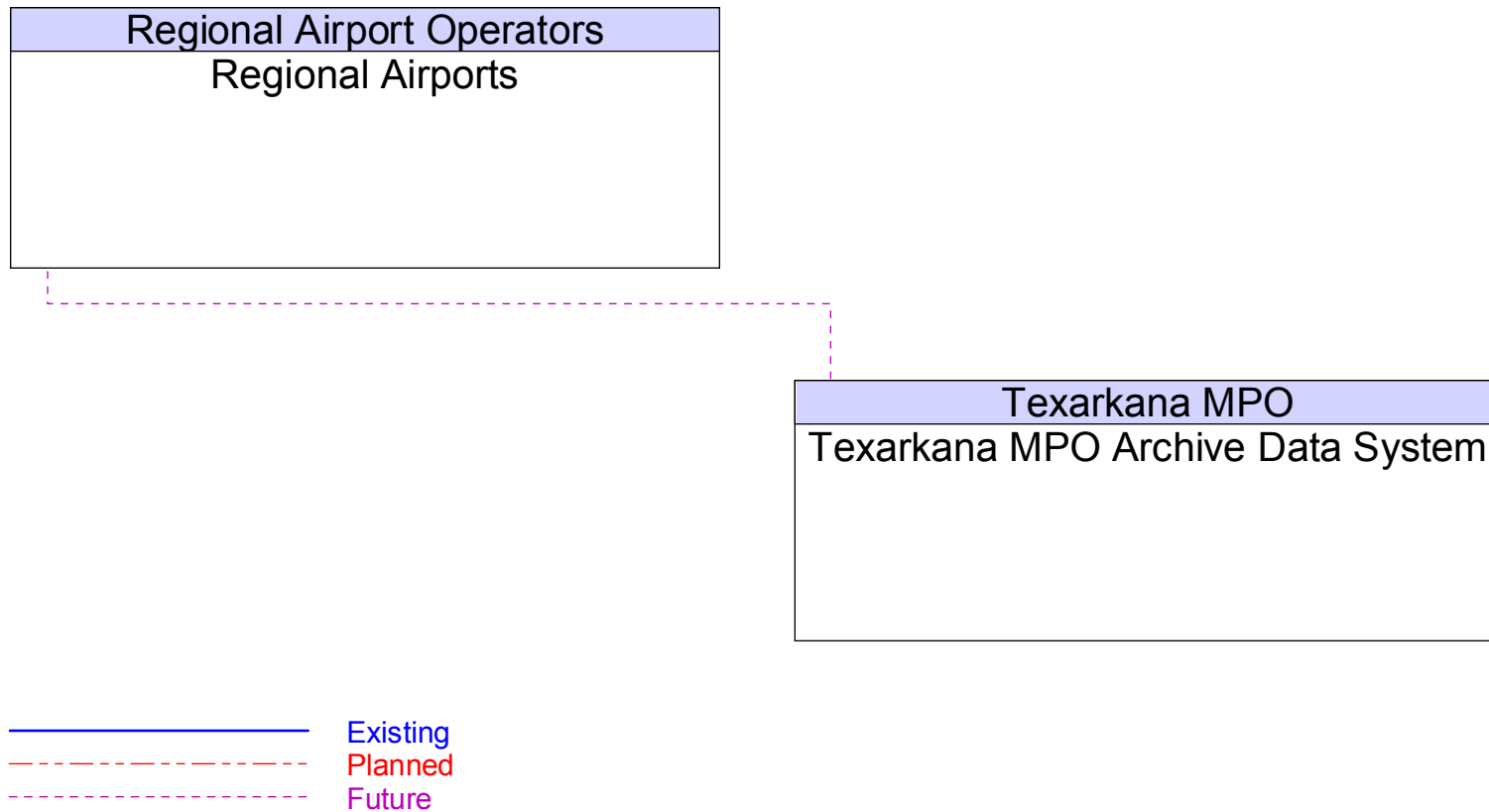





Figure B65 – Regional Multimodal Transfer Station Interfaces



— Existing  
- - - Planned  
- - - Future



Figure B66 – T Line Transit Dispatch Interfaces

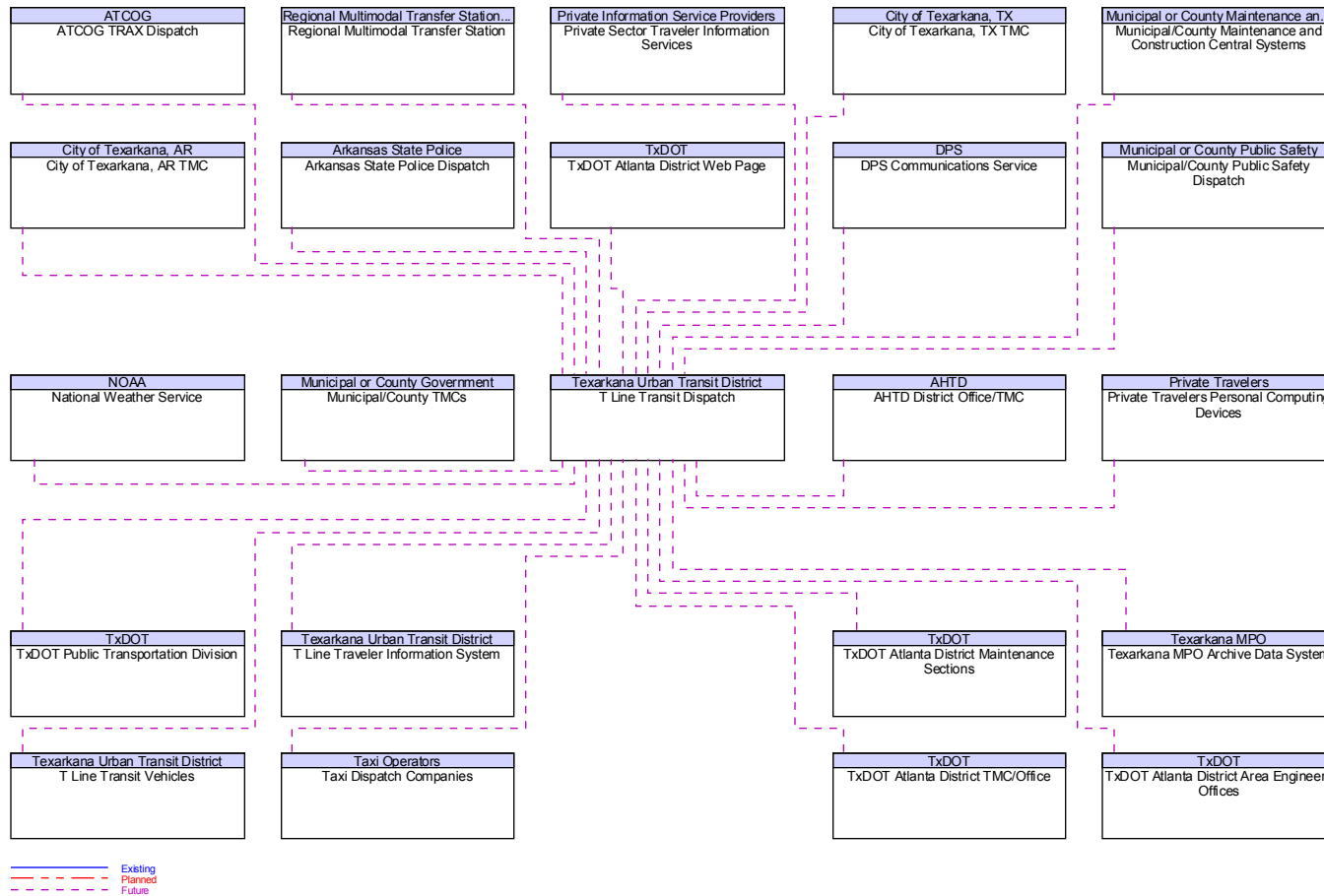


Figure B67 – T Line Transit Vehicles Interfaces

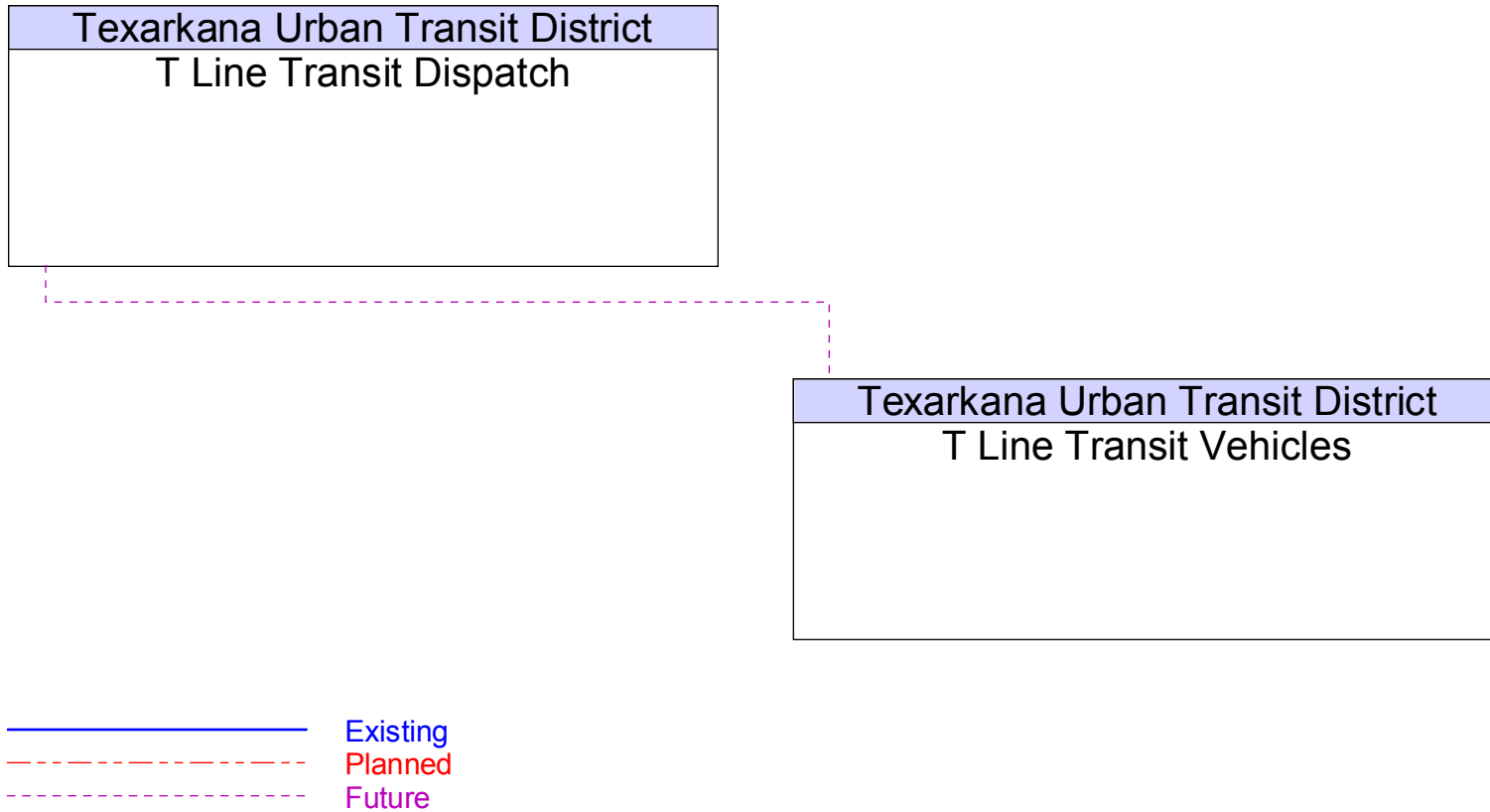


Figure B68 – T Line Traveler Information System Interfaces

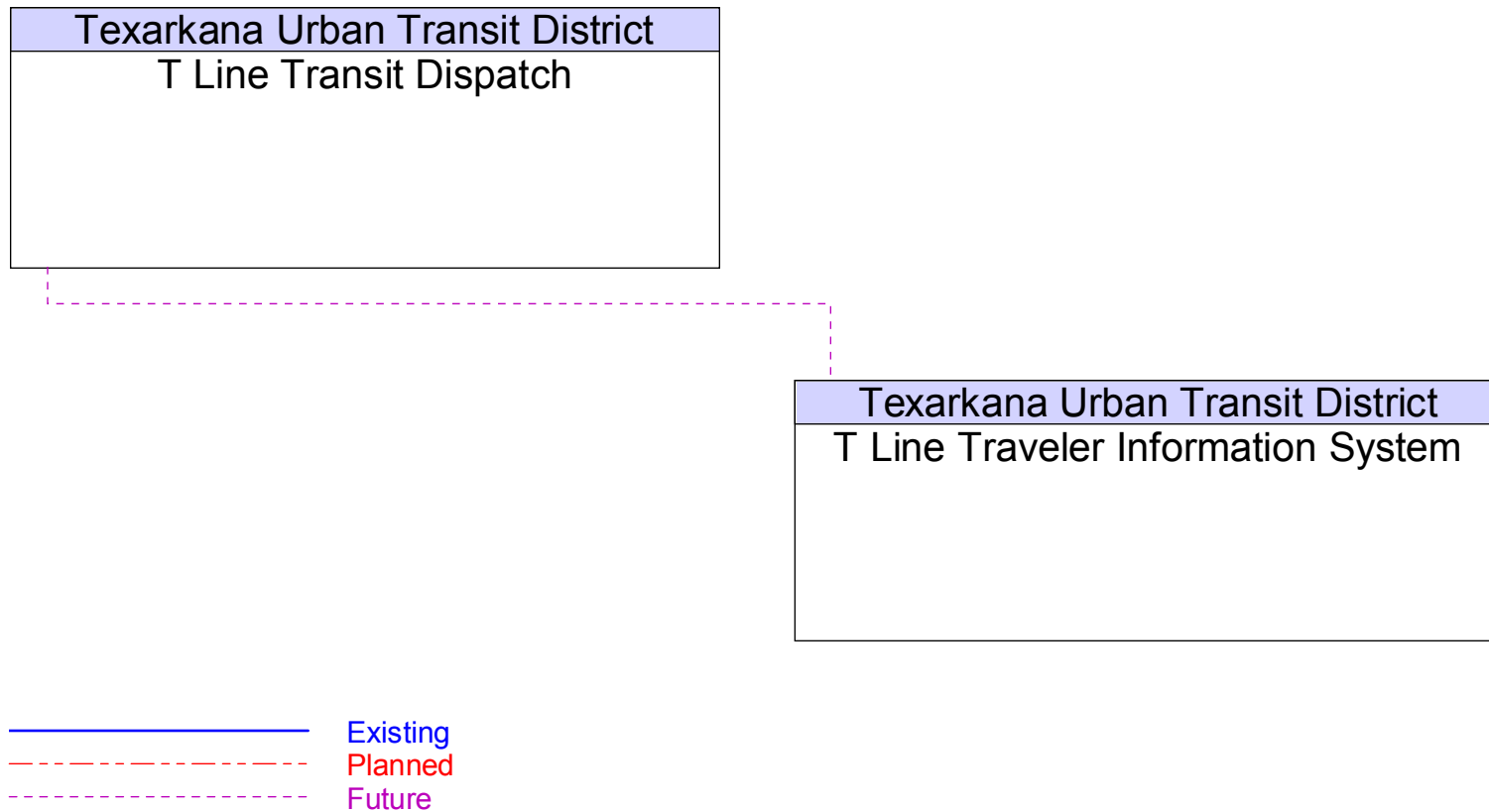


Figure B69 – Taxi Dispatch Companies Interfaces

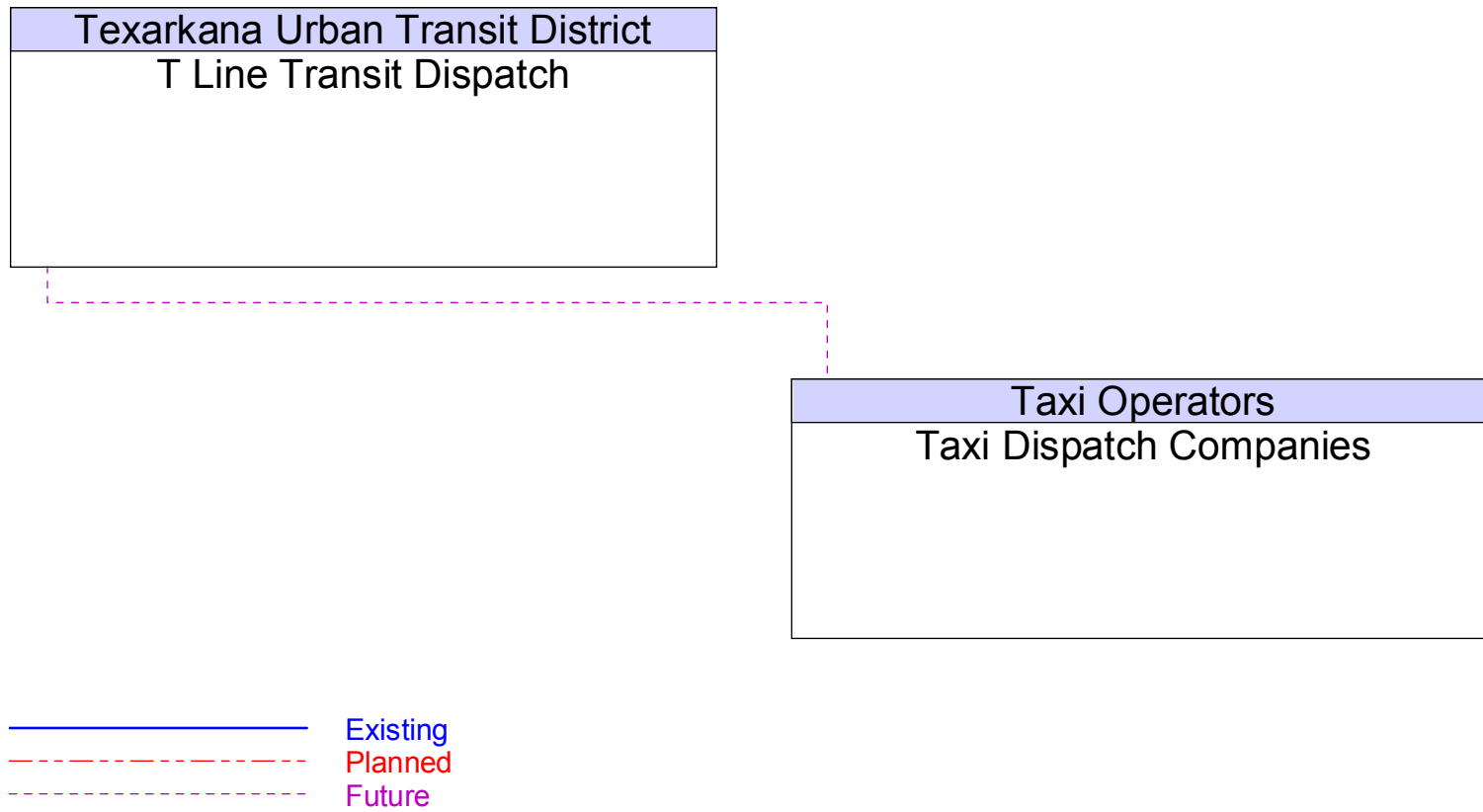




Figure B70 – Texarkana MPO Archive Data System Interfaces

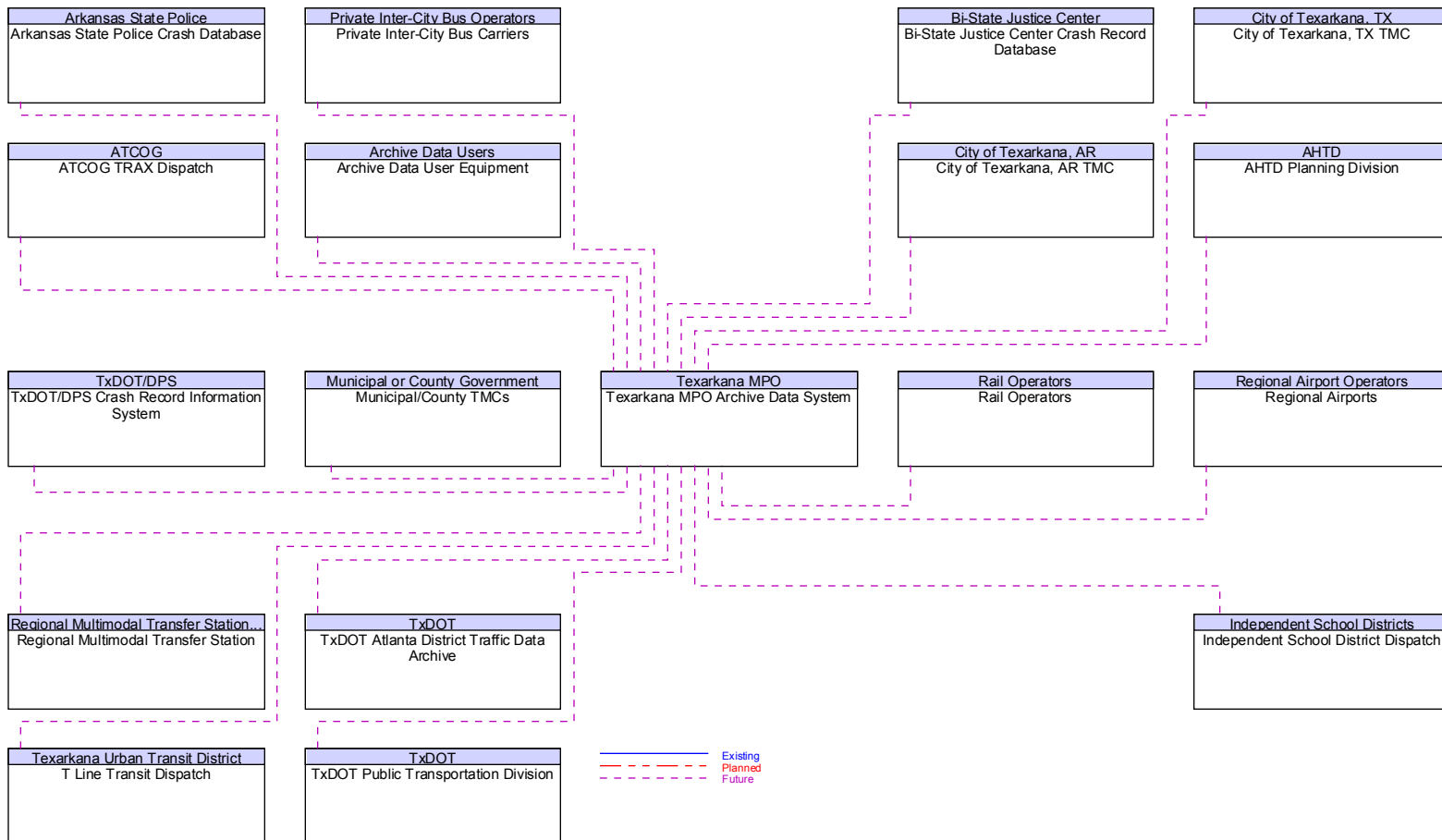




Figure B71 – Texas State EOC Interfaces

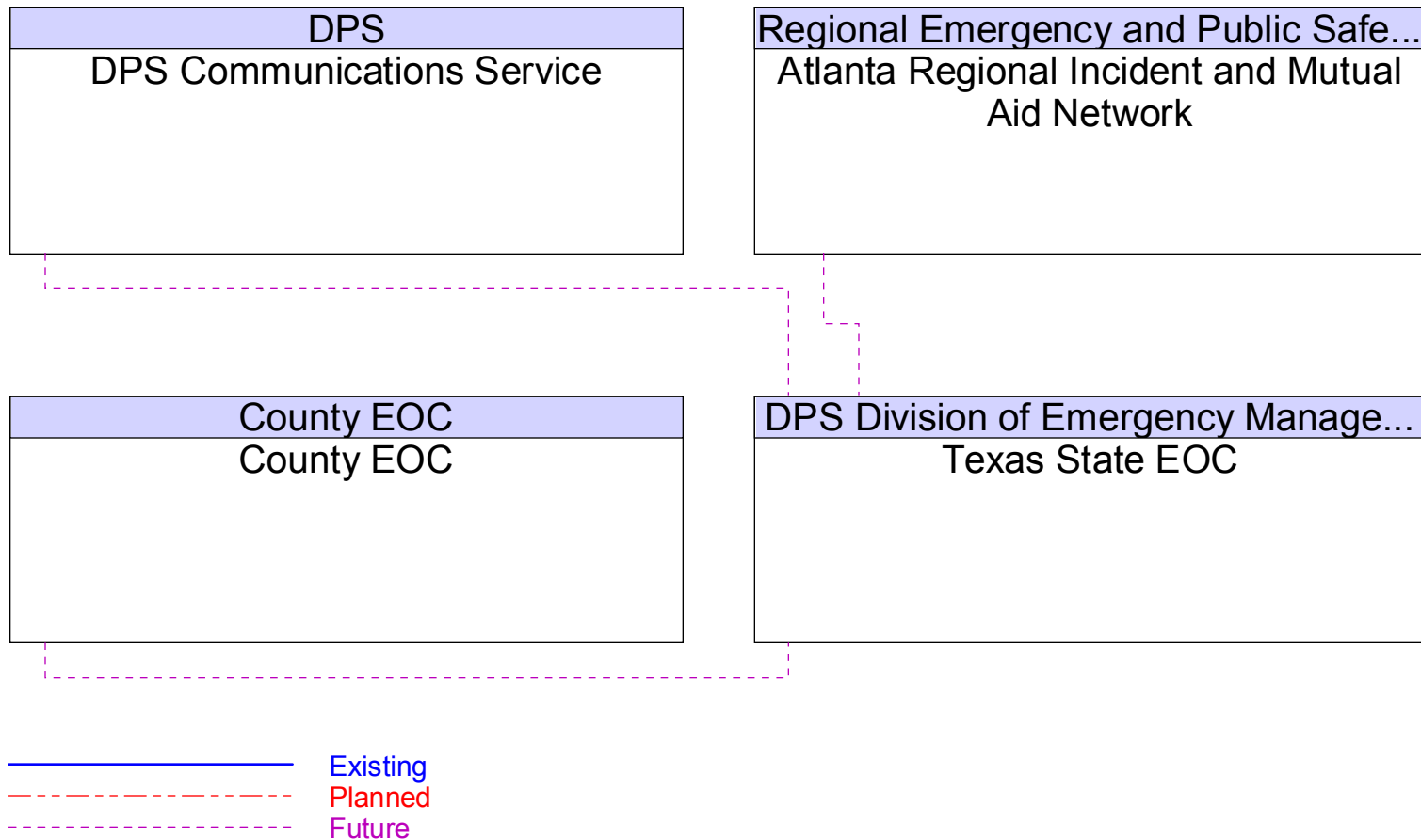
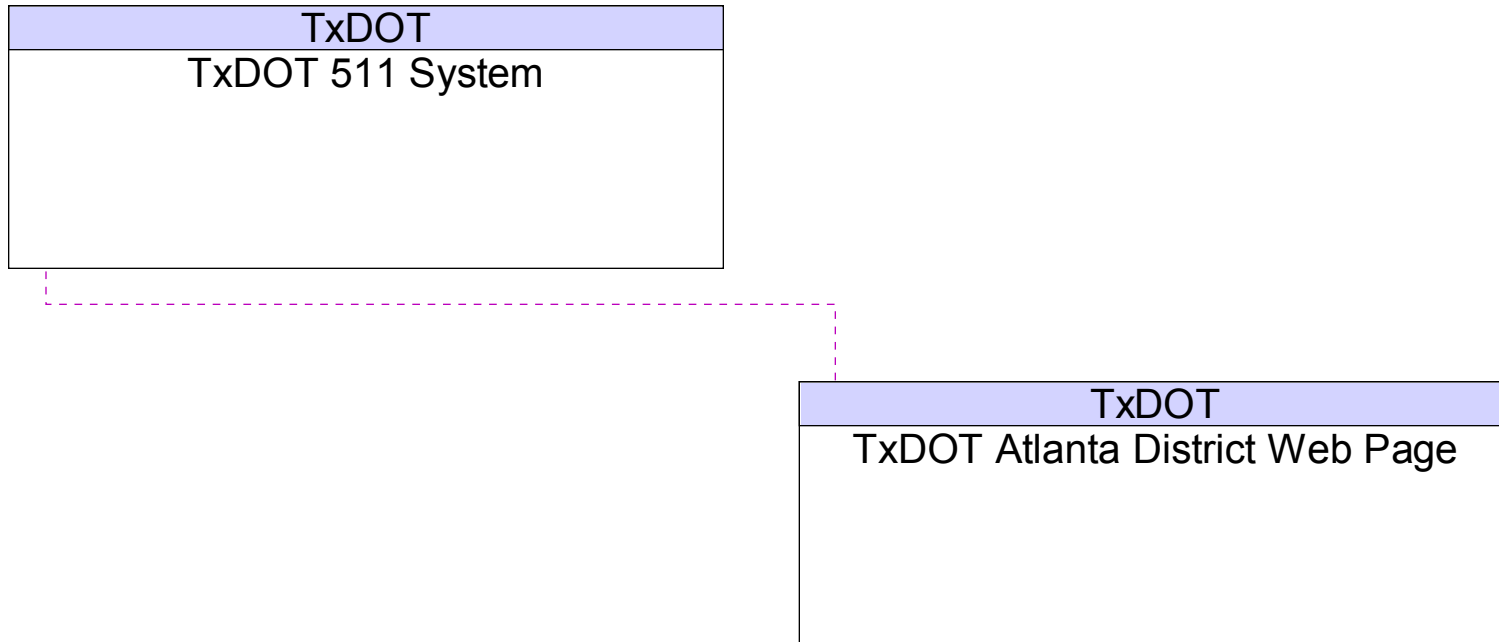




Figure B72 – TxDOT 511 System Interfaces



- Existing
- - - - - Planned
- - - - - Future



Figure B73 – TxDOT Atlanta District Anti-icing Equipment Interfaces

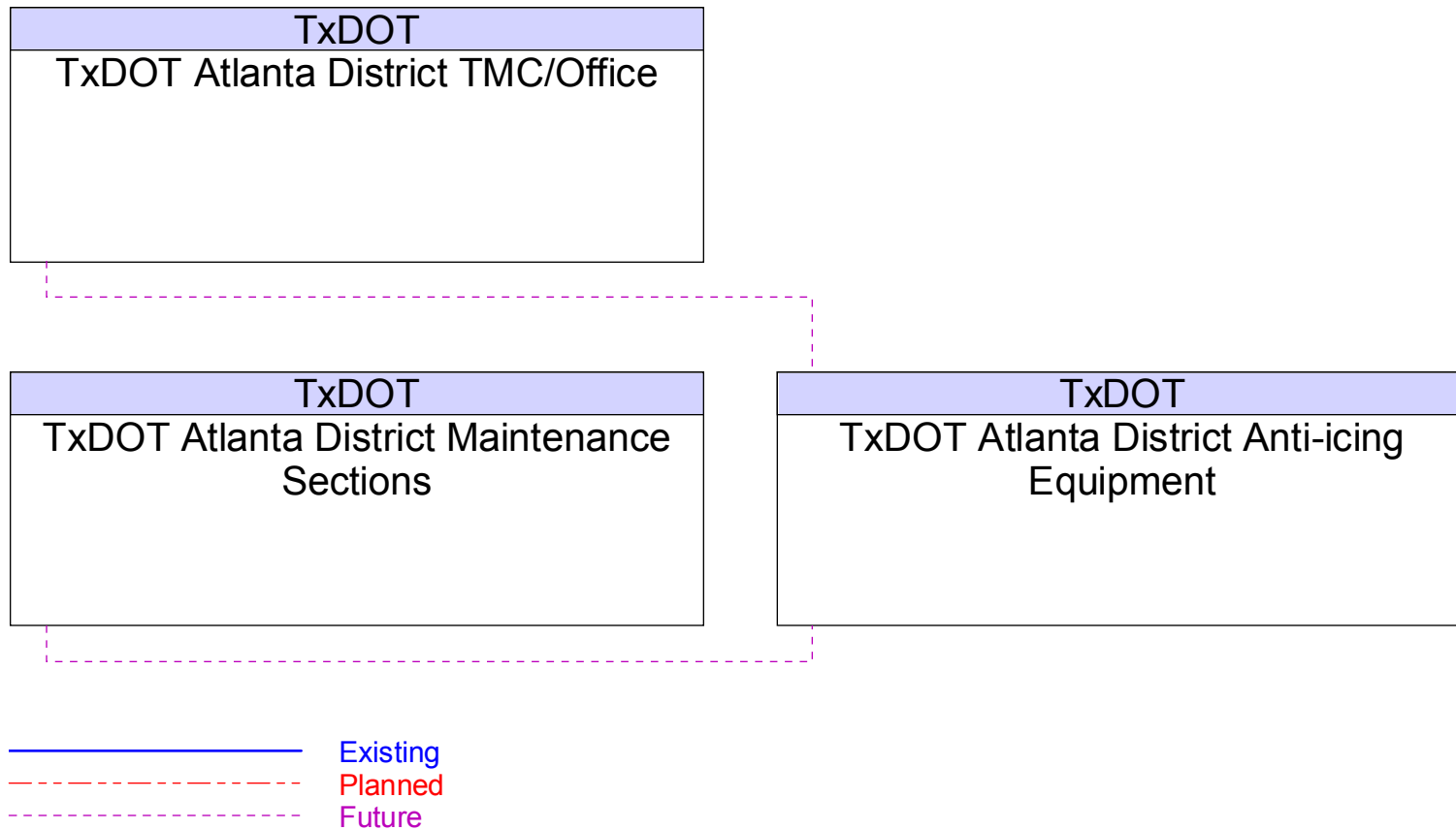




Figure B74 – TxDOT Atlanta District Area Engineers Offices Interfaces

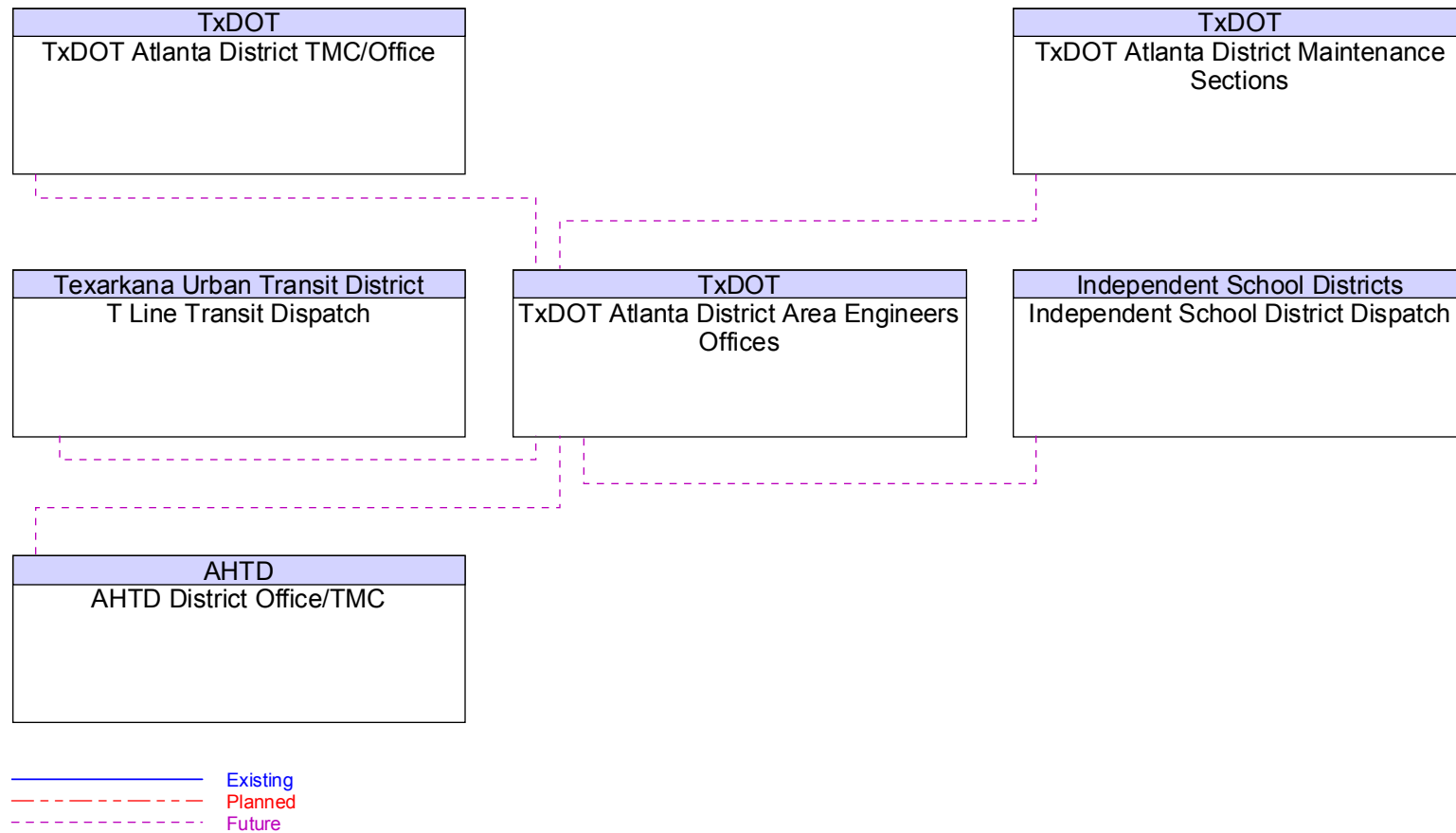




Figure B75 – TxDOT Atlanta District CCTV Interfaces

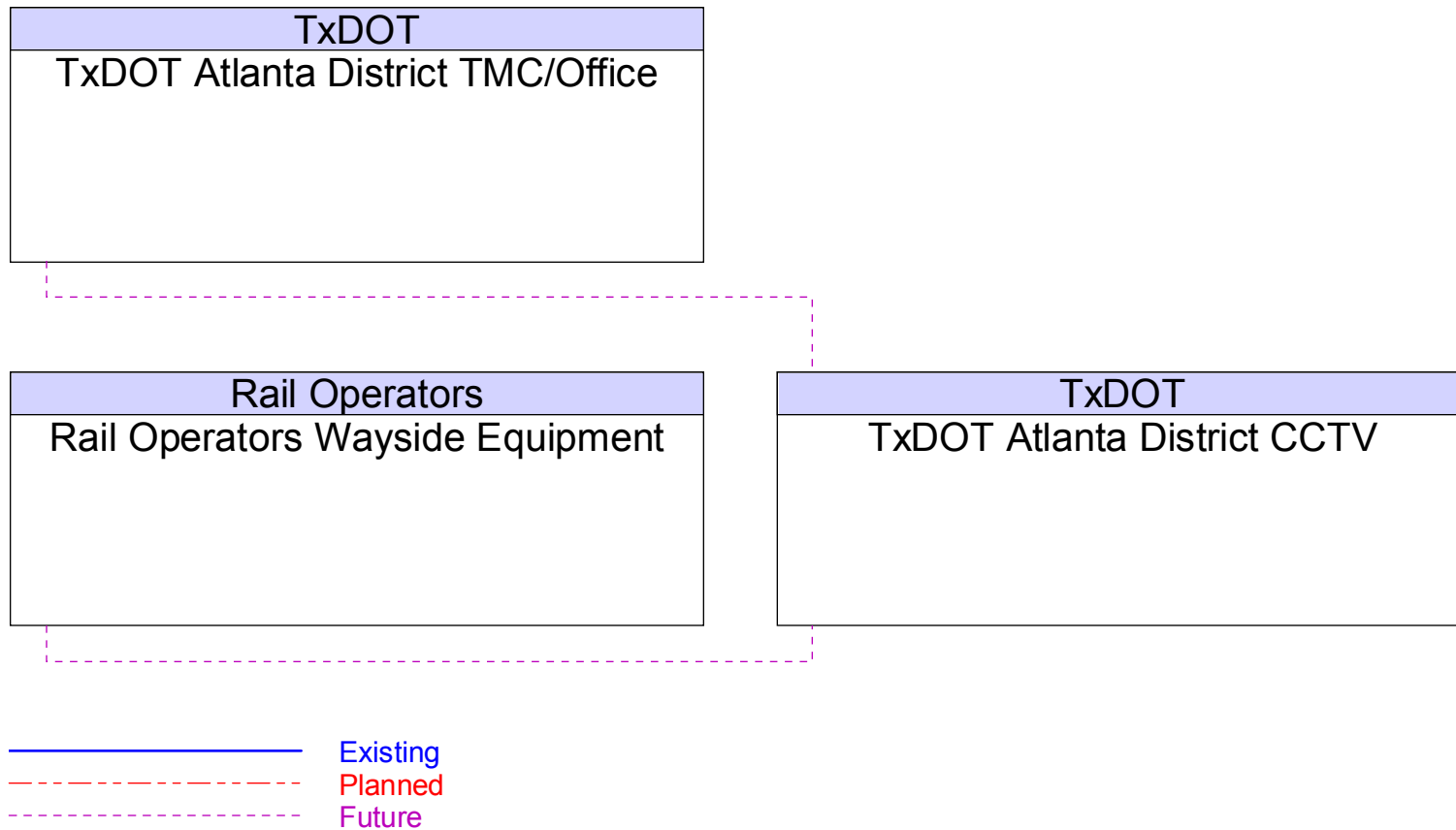




Figure B76 – TxDOT Atlanta District CVO Corridor System Interfaces

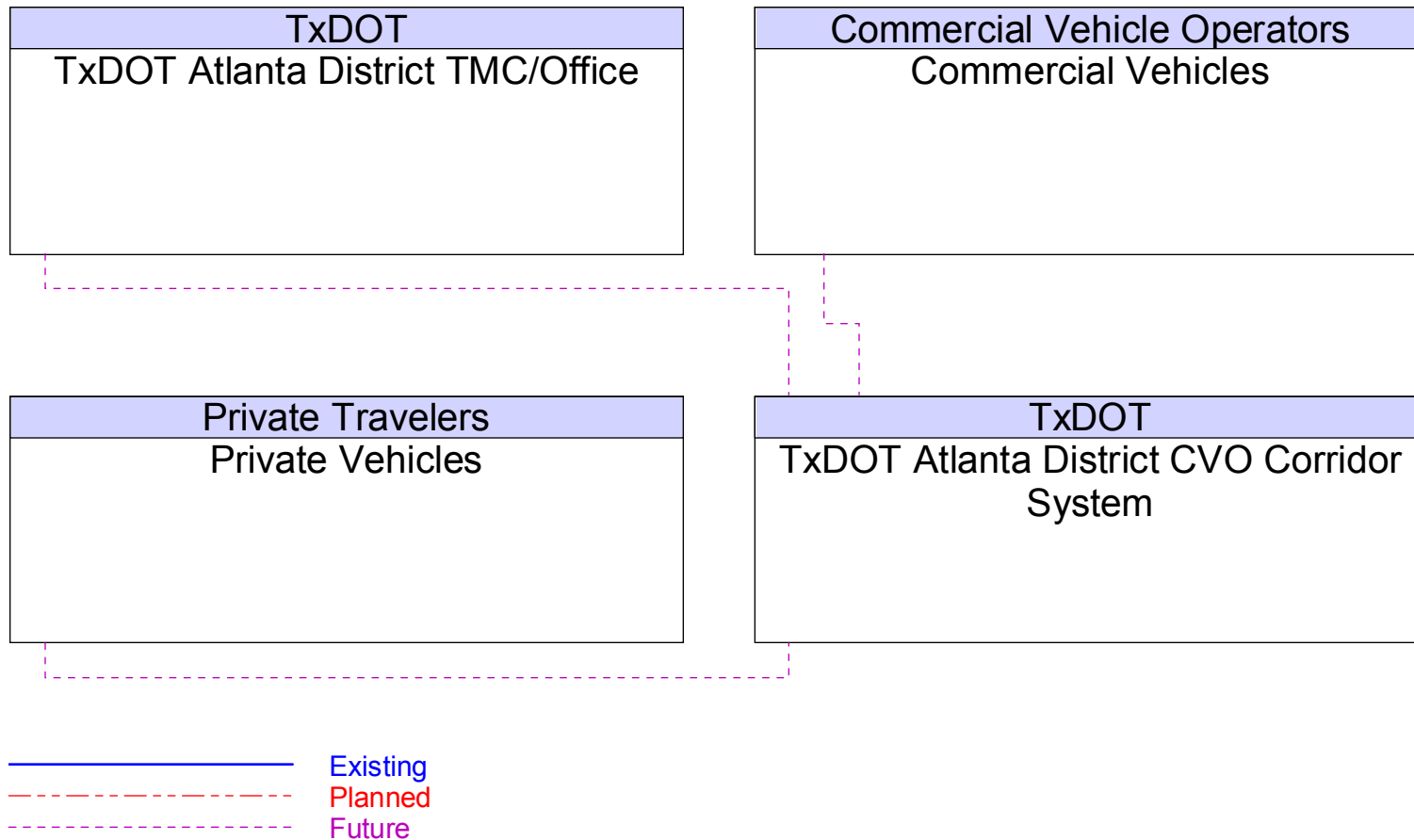




Figure B77 – TxDOT Atlanta District DMS Interfaces

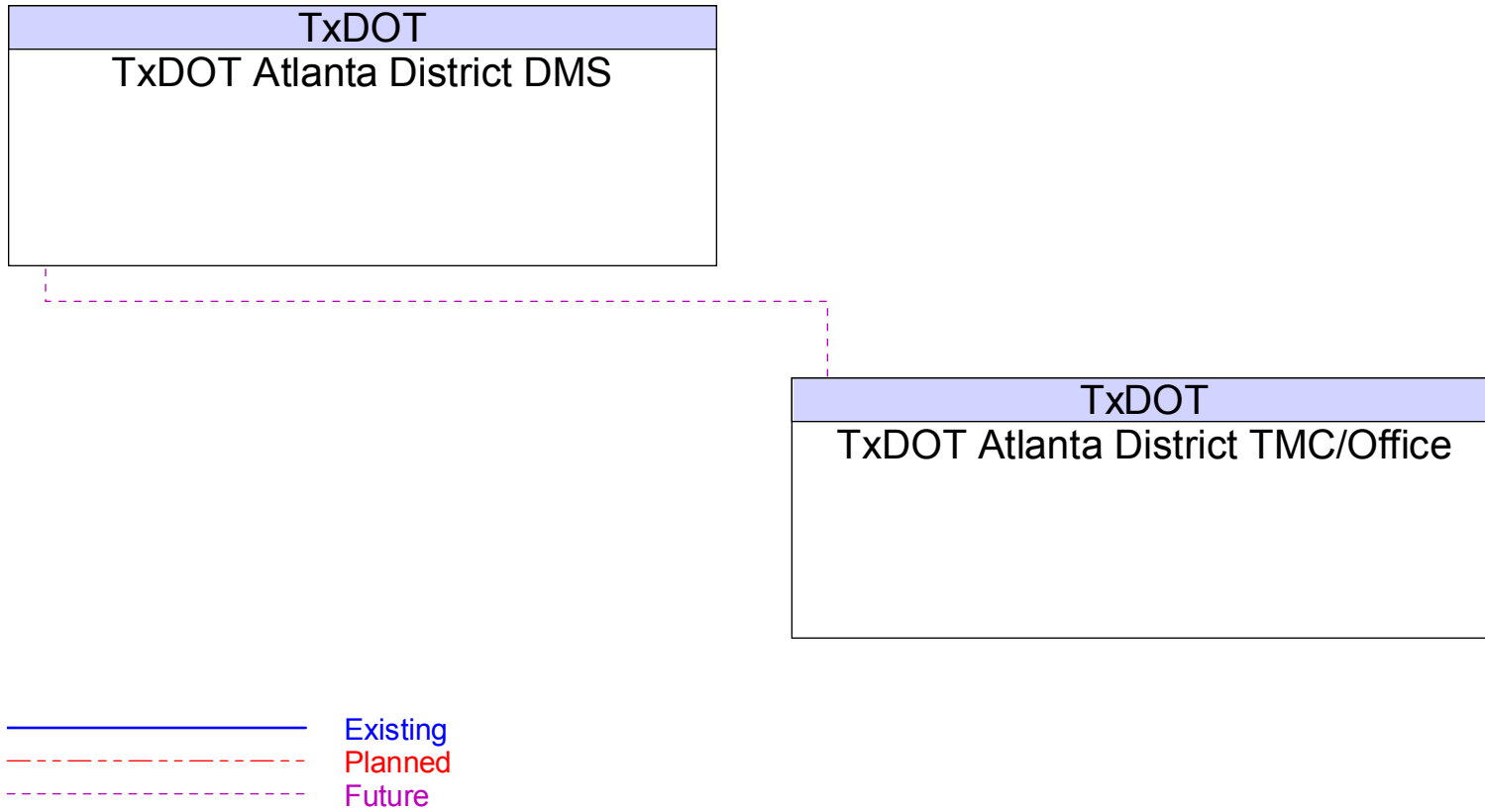






Figure B78 – TxDOT Atlanta District Environmental Sensors Interfaces

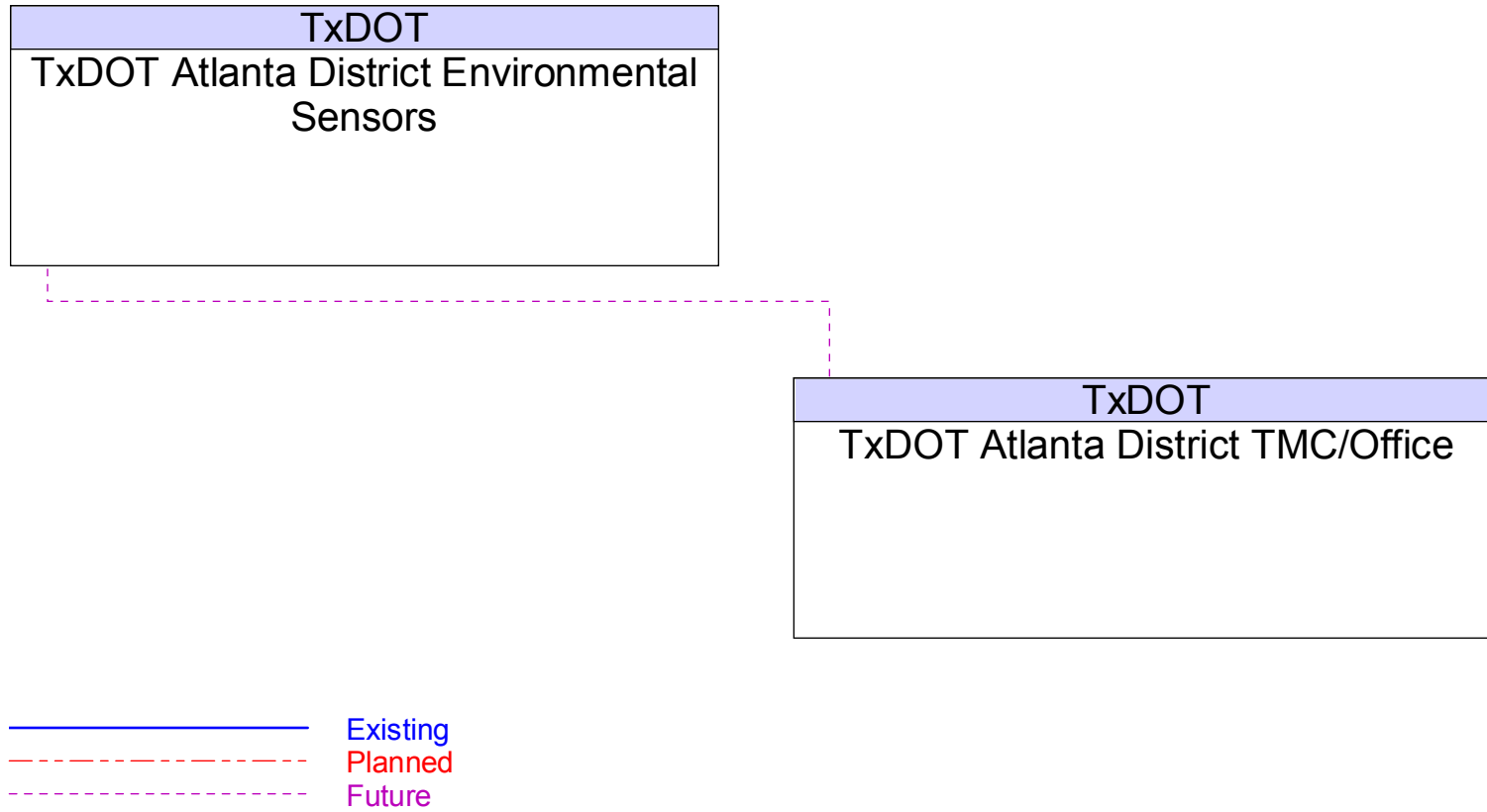
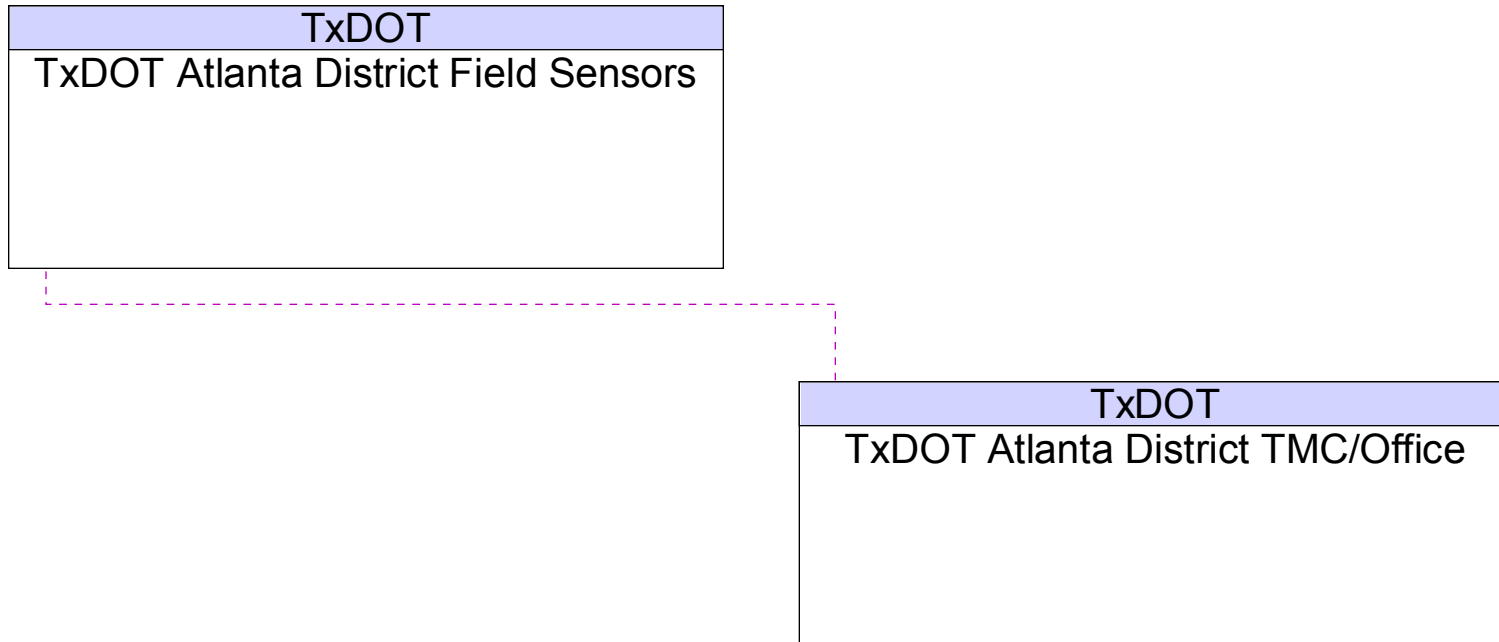




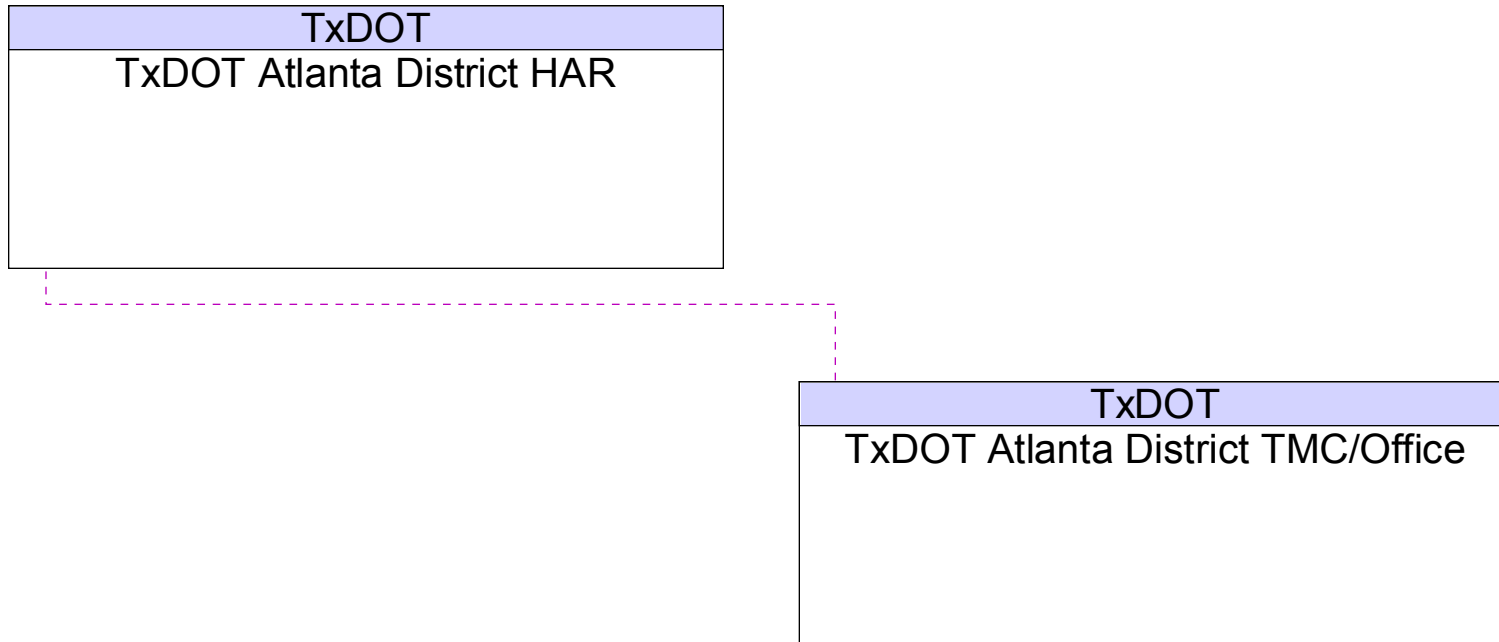
Figure B79 – TxDOT Atlanta District Field Sensors Interfaces



- Existing
- - - - - Planned
- - - - - Future



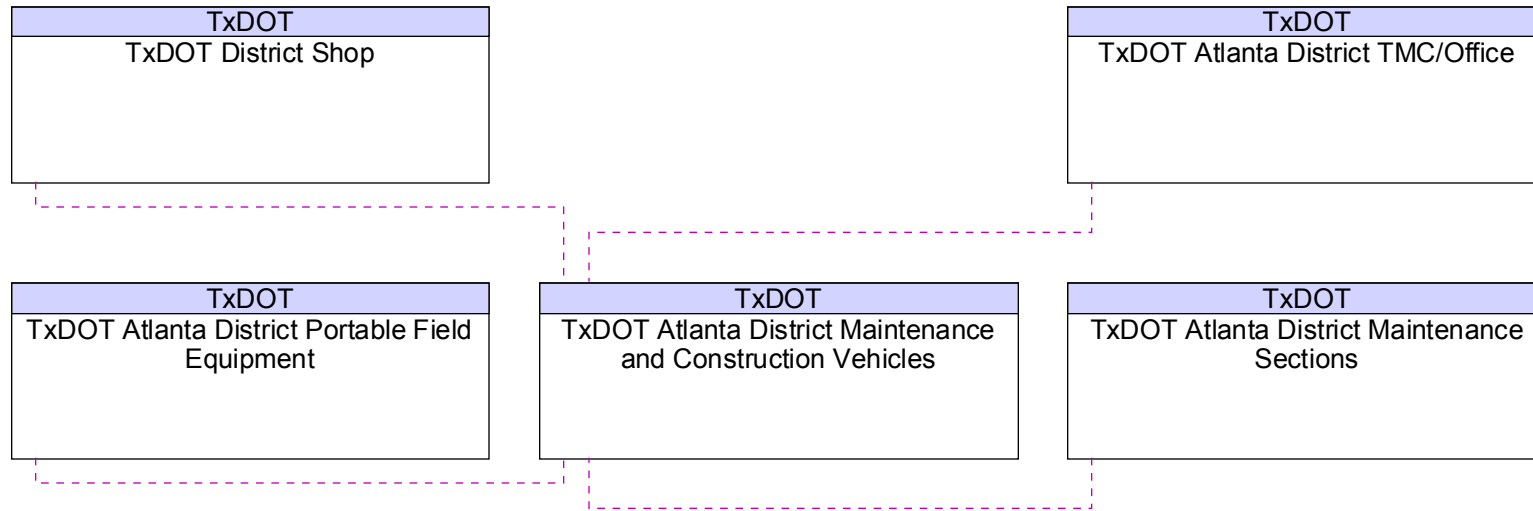
Figure B80 – TxDOT Atlanta District HAR Interfaces



- Existing
- - - - - Planned
- - - - - Future



Figure B81 – TxDOT Atlanta District Maintenance and Construction Vehicles Interfaces



Existing  
Planned  
Future



**Figure B82 – TxDOT Atlanta District Maintenance Sections Interfaces**

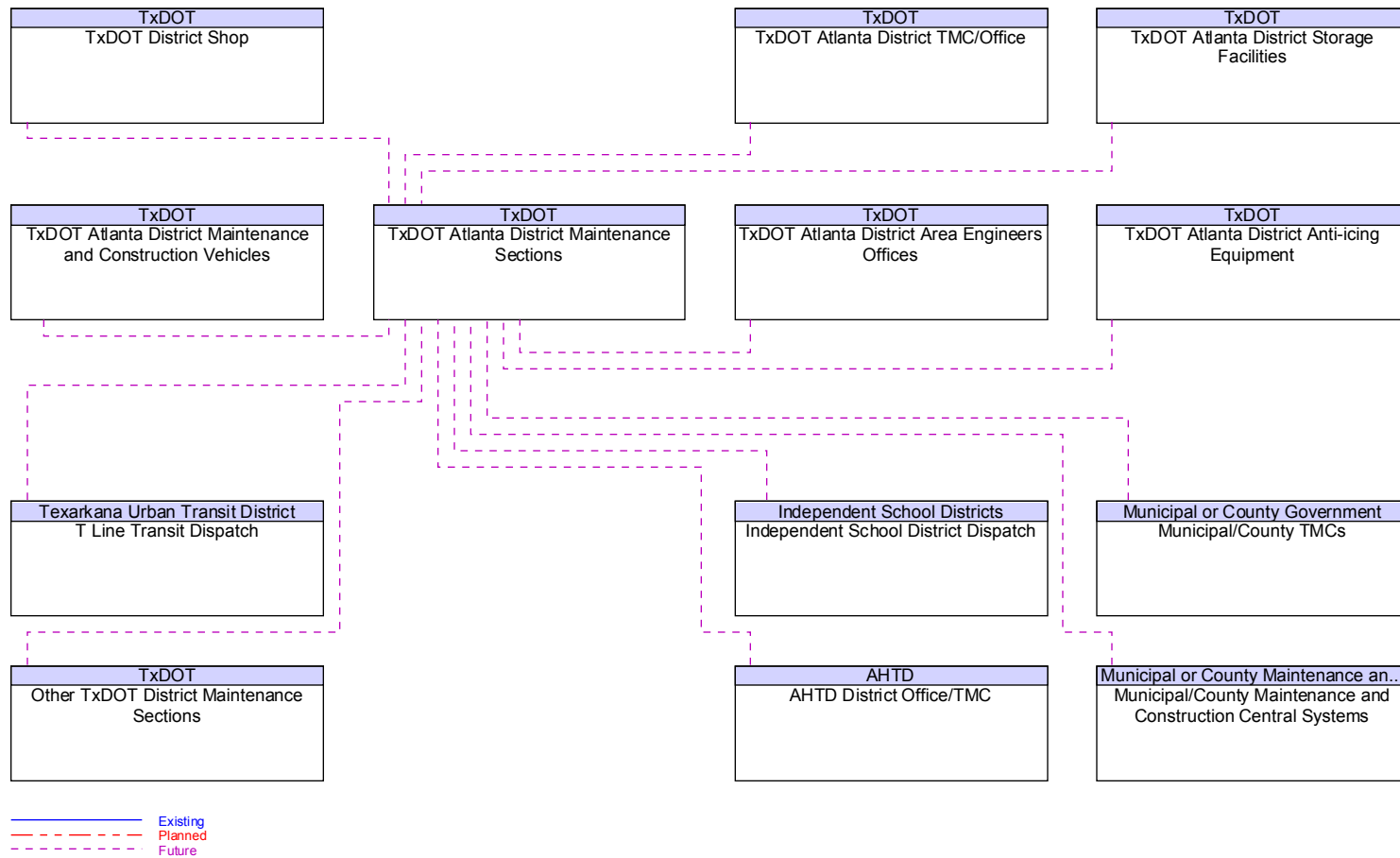




Figure B83 – TxDOT Atlanta District Portable Field Equipment Interfaces

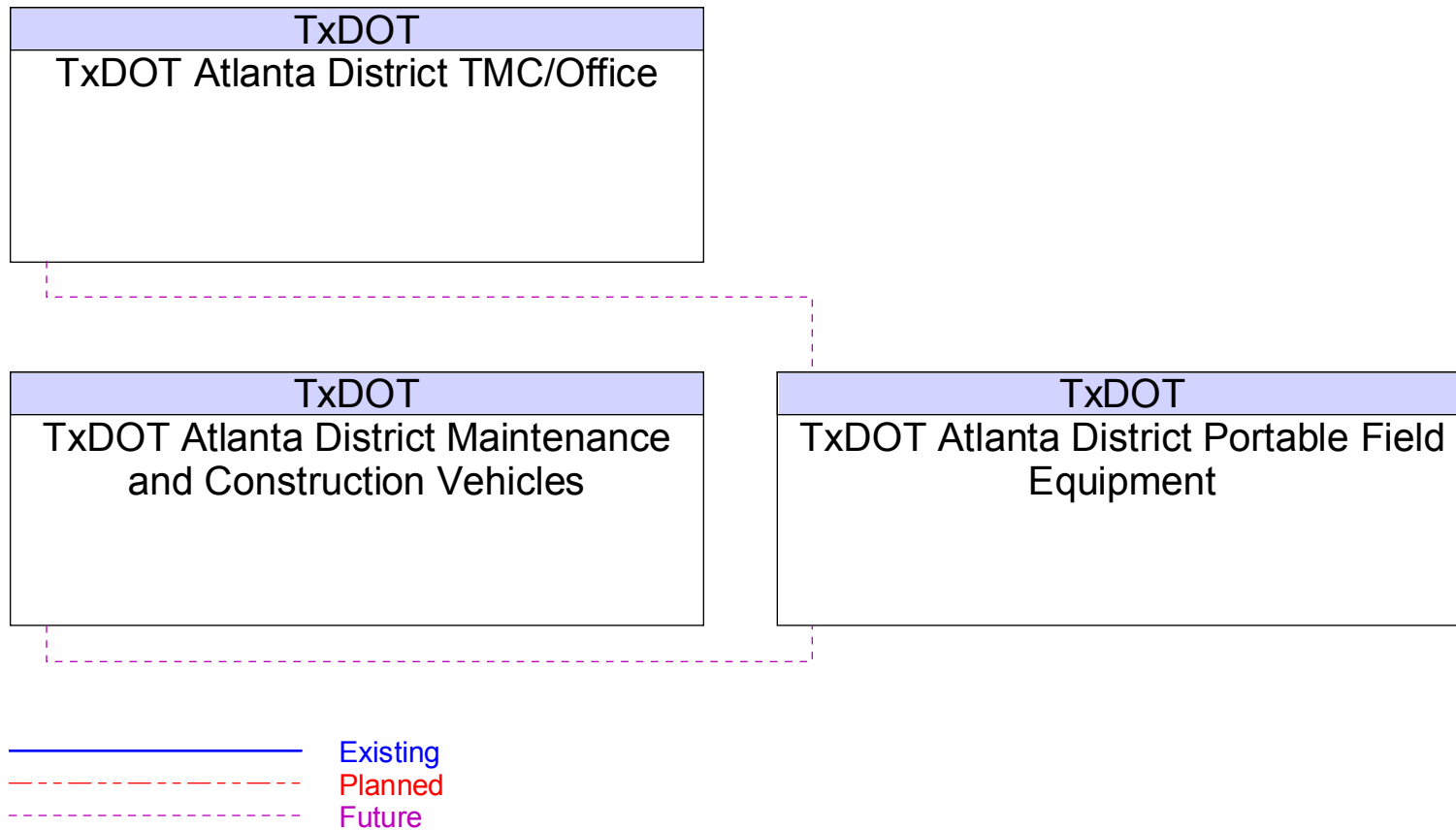




Figure B84 – TxDOT Atlanta District Storage Facilities Interfaces

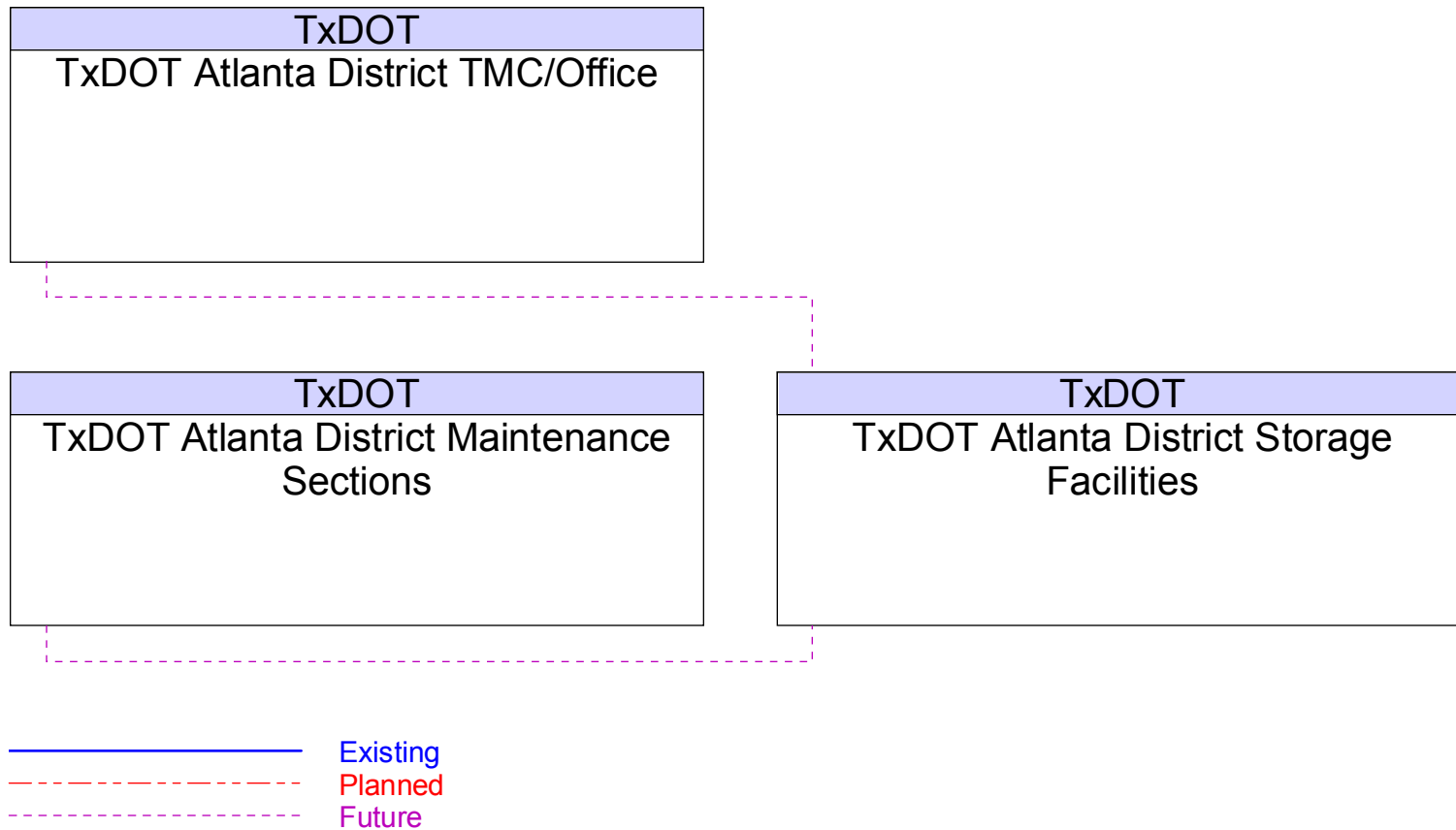
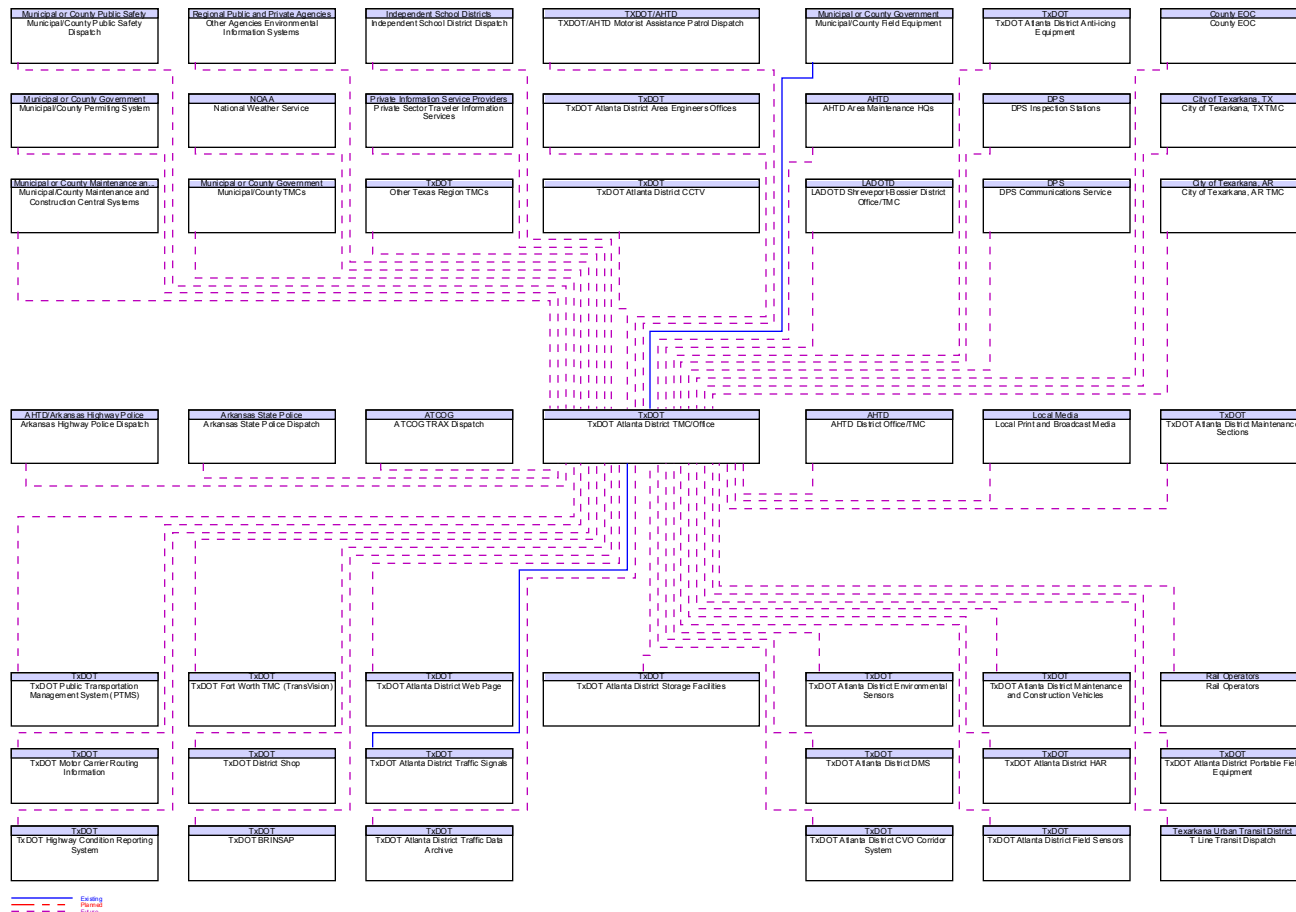




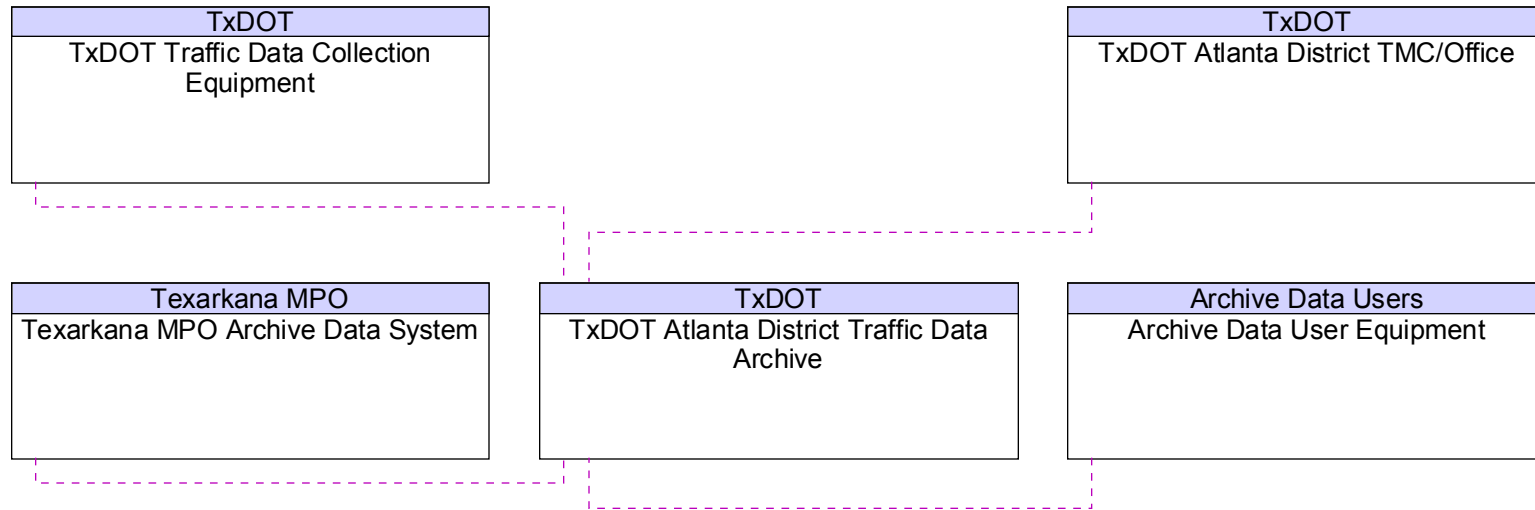
Figure B85 – TxDOT Atlanta District TMC/Office Interfaces







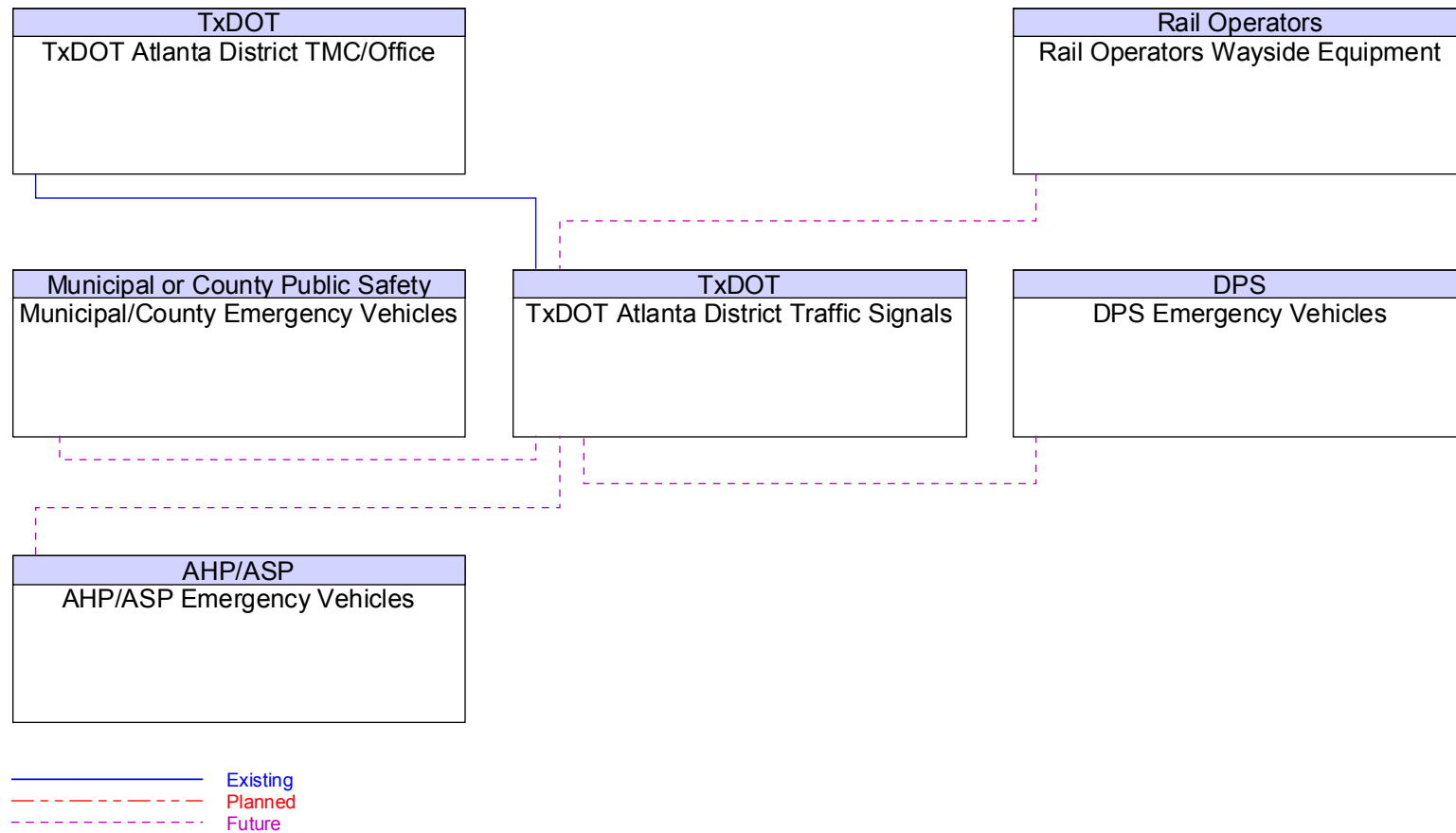
**Figure B86 – TxDOT Atlanta District Traffic Data Archive Interfaces**



— Existing  
 - - - Planned  
 - - - Future



Figure B87 – TxDOT Atlanta District Traffic Signals Interfaces





**Figure B88 – TxDOT Atlanta District Web Page Interfaces**

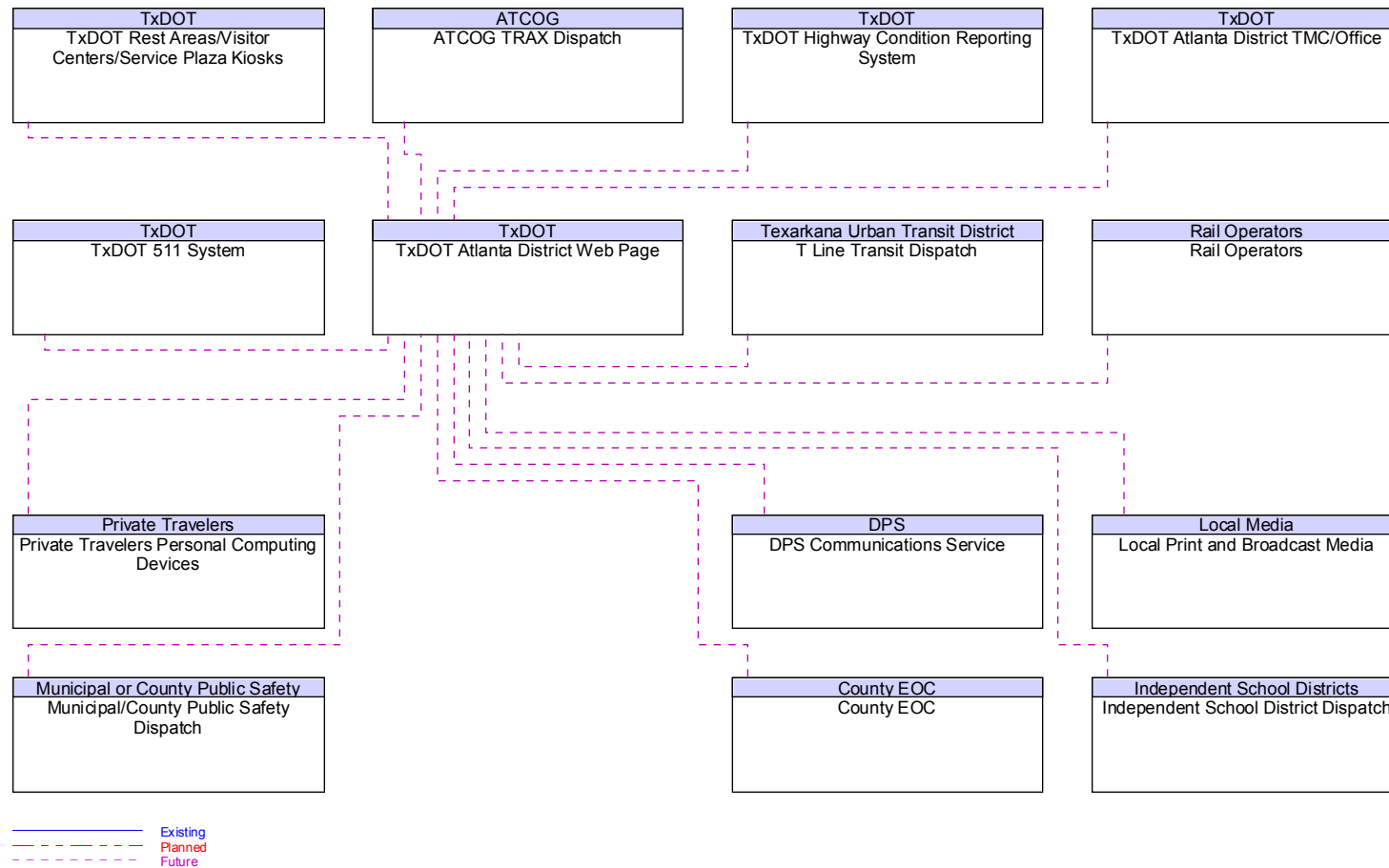




Figure B89 – TxDOT BRINSAP Interfaces

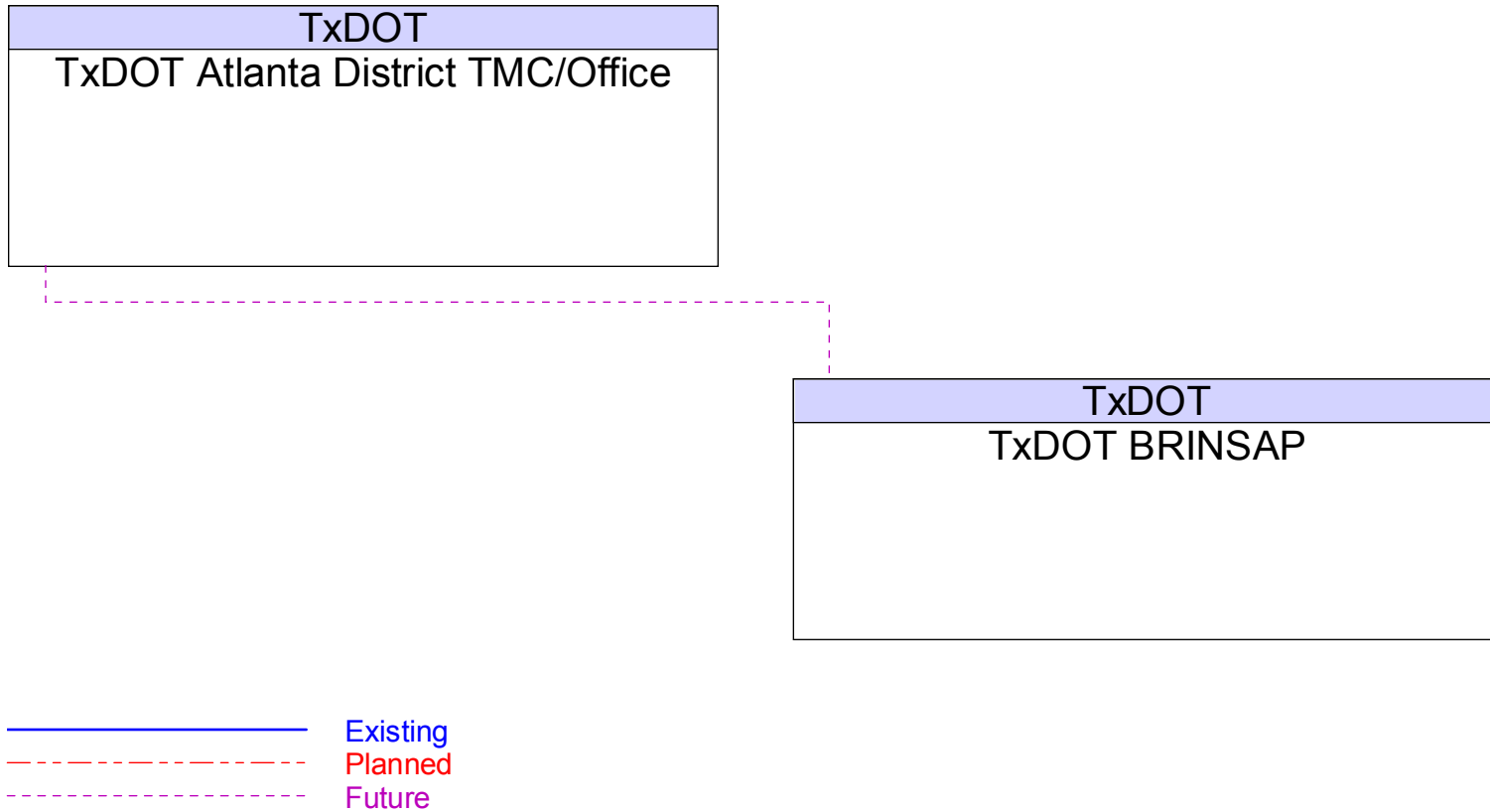




Figure B90 – TxDOT District Shop Interfaces

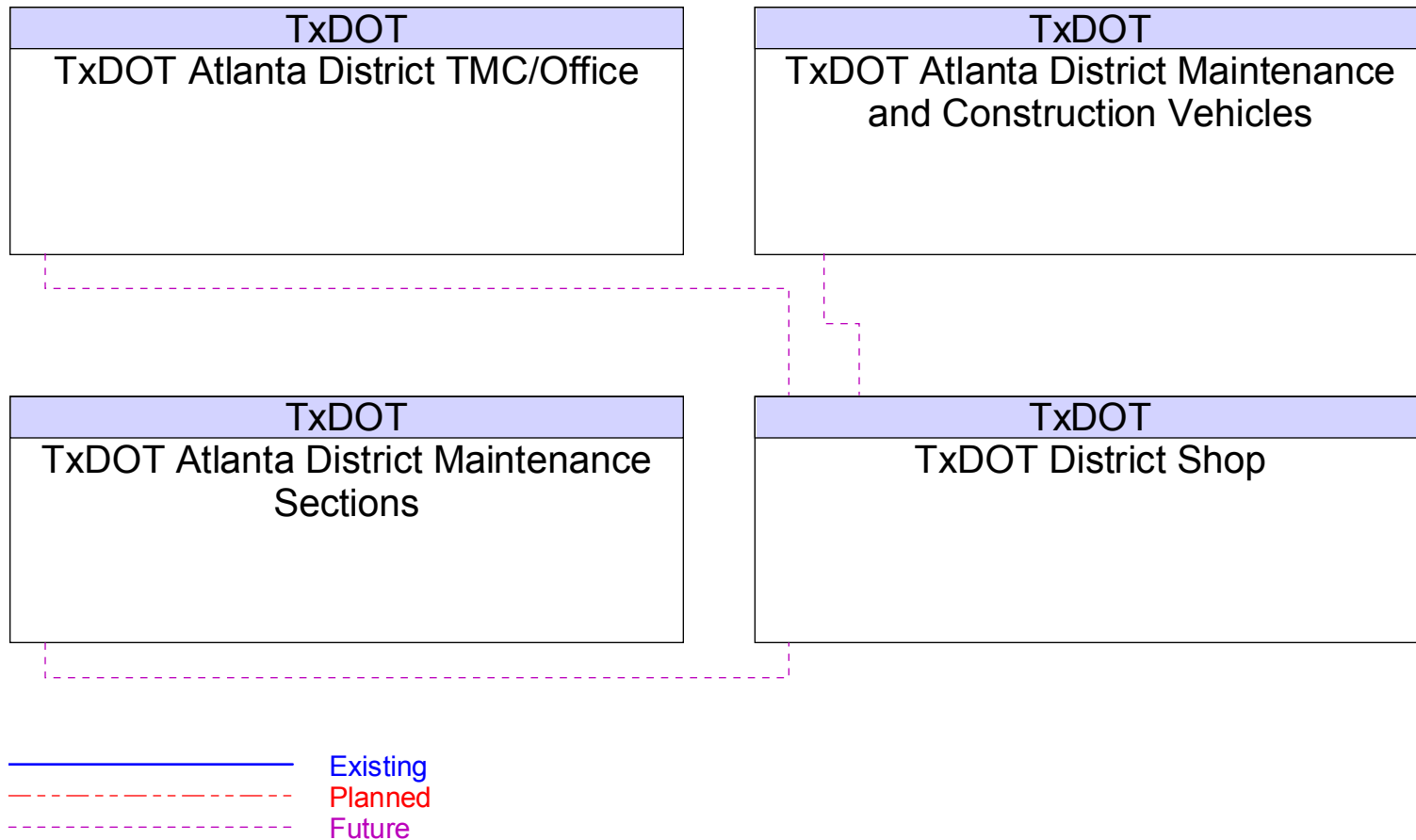




Figure B91 – TxDOT Fort Worth TMC (TransVision) Interfaces

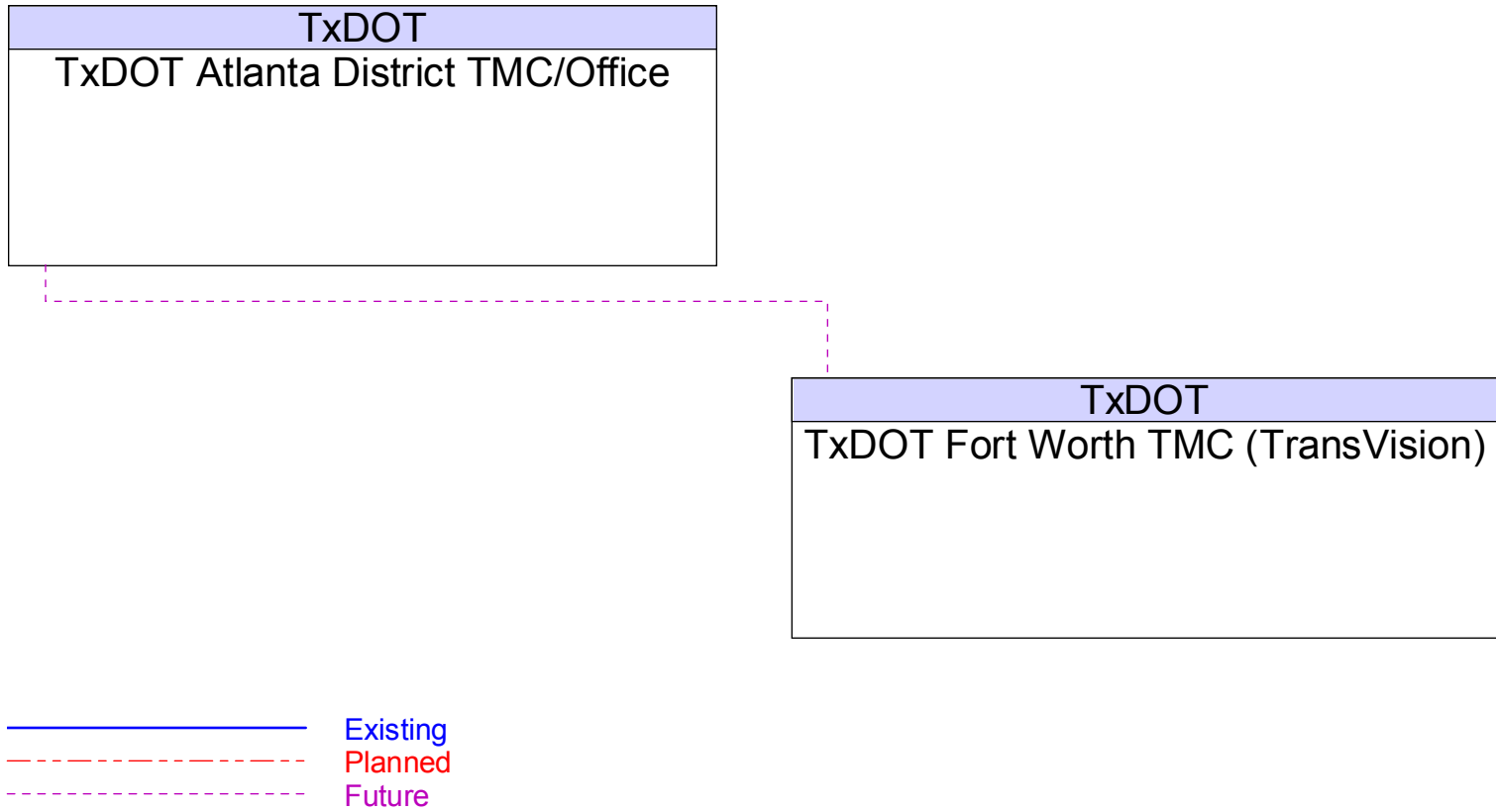




Figure B92 – TxDOT Highway Condition Reporting System Interfaces

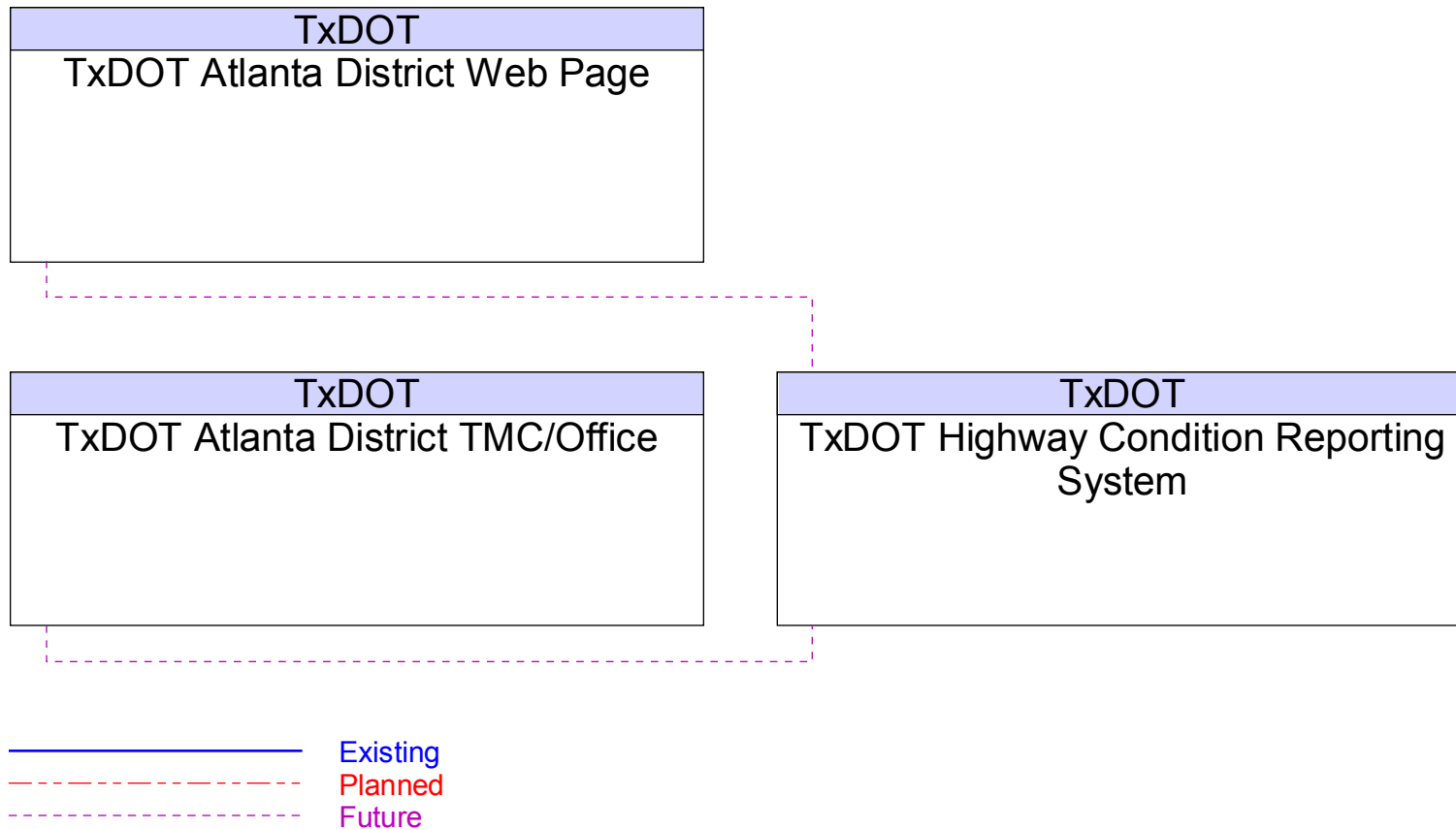
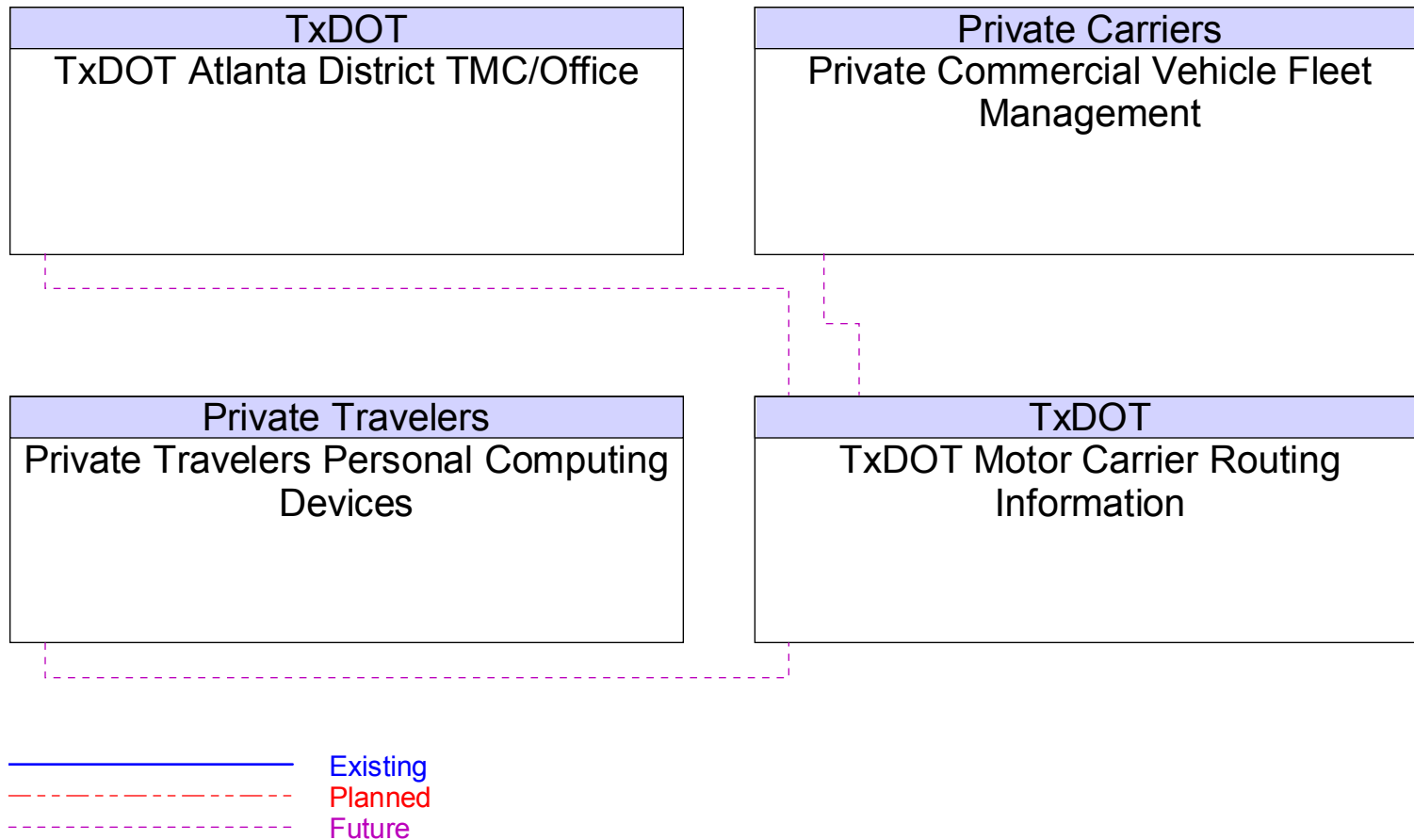


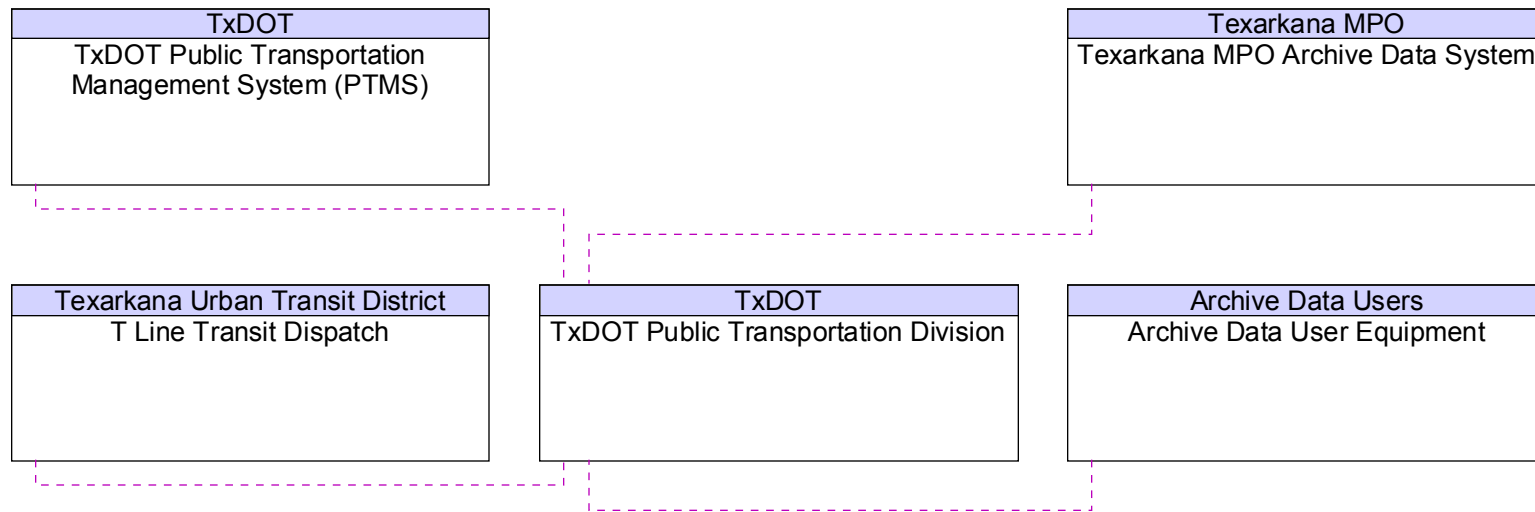


Figure B93 – TxDOT Motor Carrier Routing Information Interfaces





**Figure B94 – TxDOT Public Transportation Division Interfaces**



— Existing  
 - - - Planned  
 - - - Future



Figure B95 – TxDOT Public Transportation Management System (PTMS) Interfaces

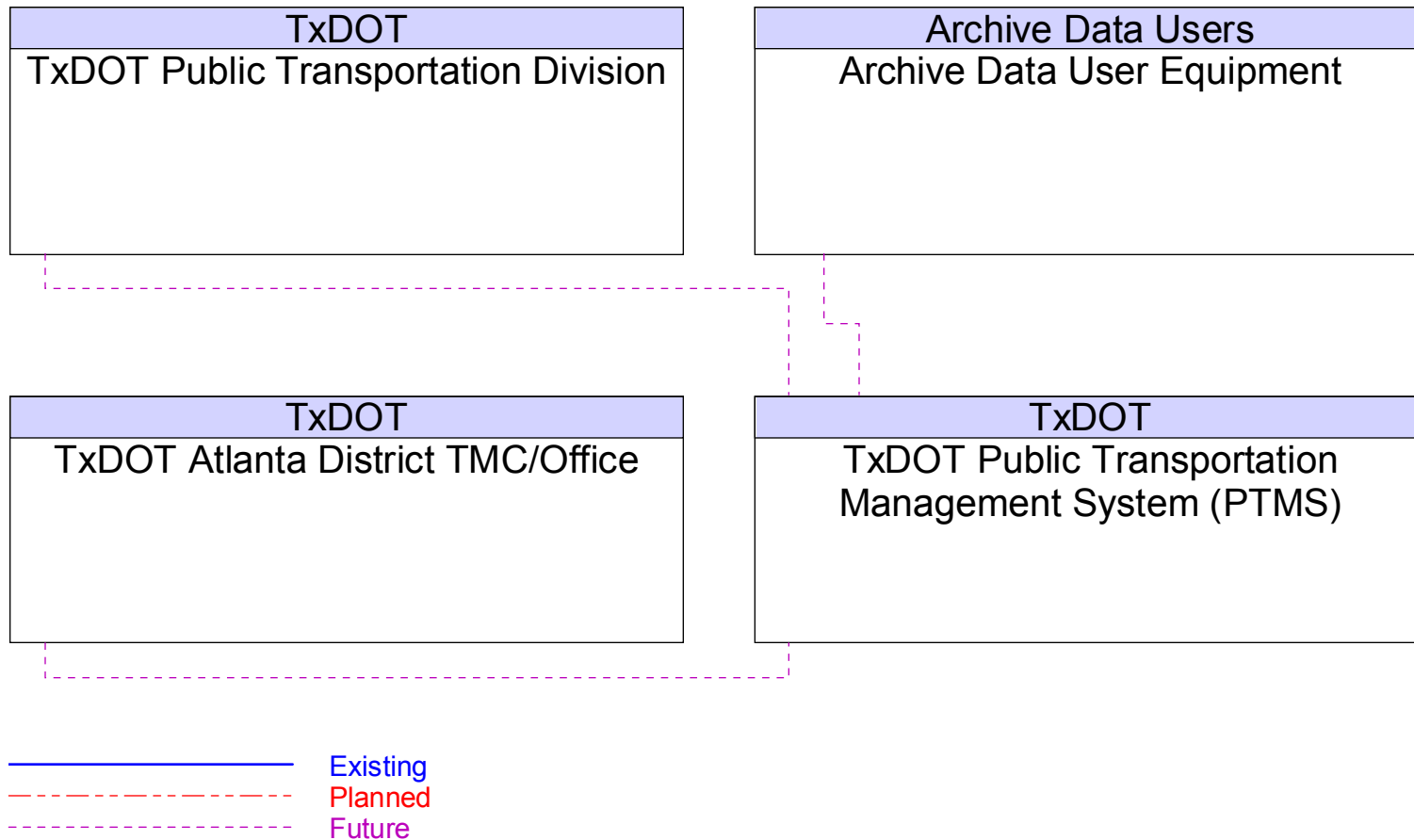




Figure B96 – TxDOT Rest Areas/Visitor Centers/Service Plaza Kiosks Interfaces

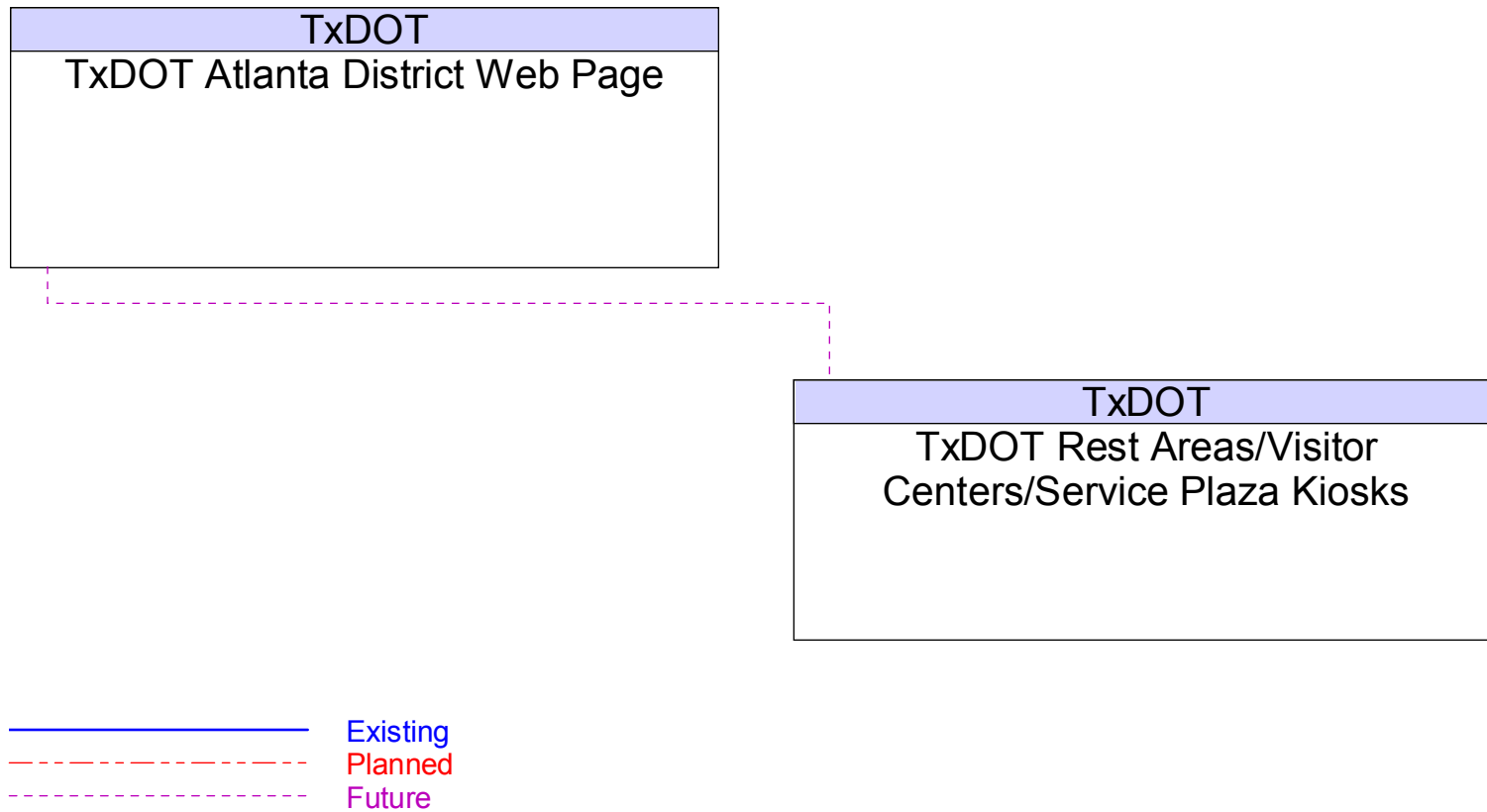




Figure B97 – TxDOT Traffic Data Collection Equipment Interfaces

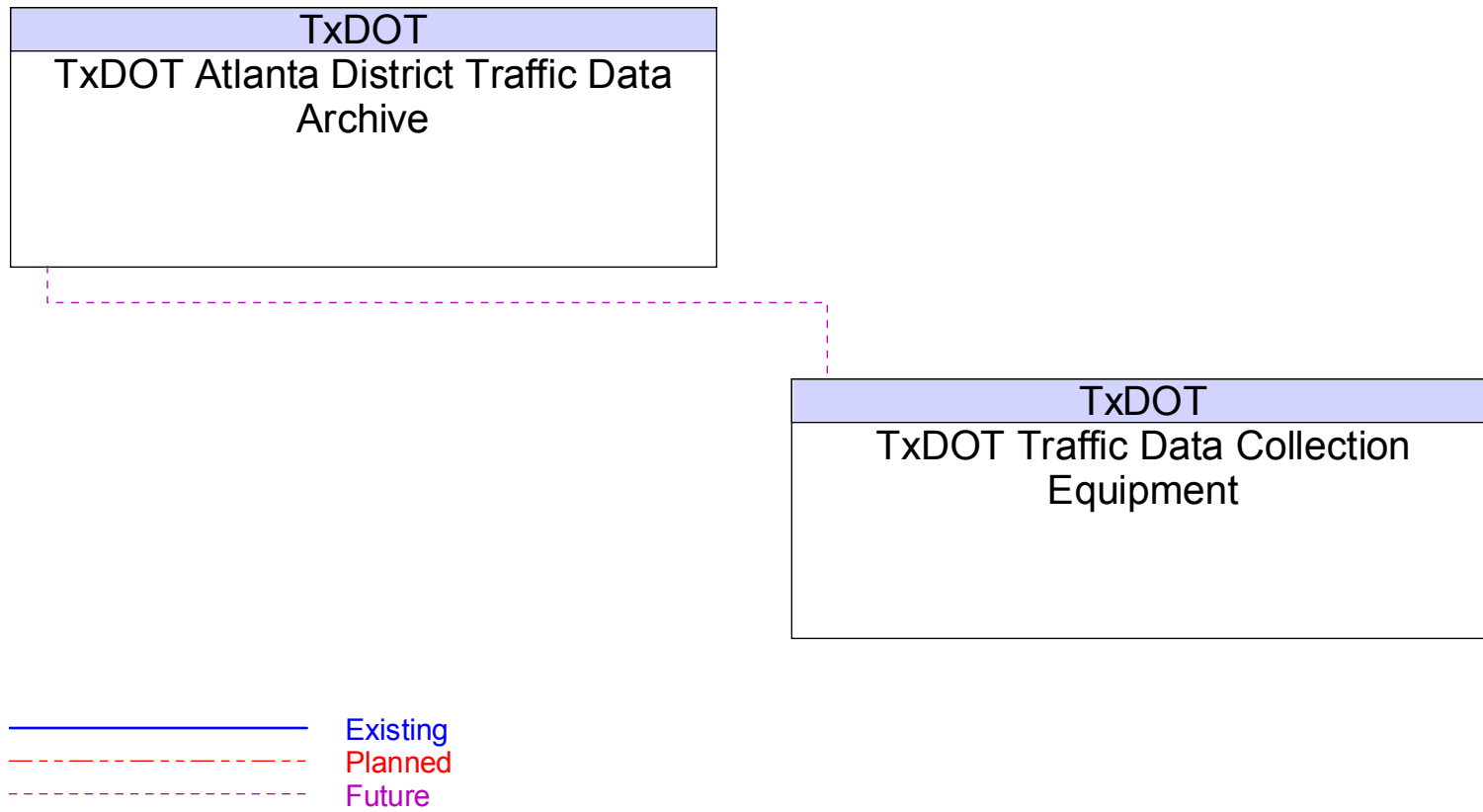




Figure B98 – TXDOT/AHTD Motorist Assistance Patrol Dispatch Interfaces

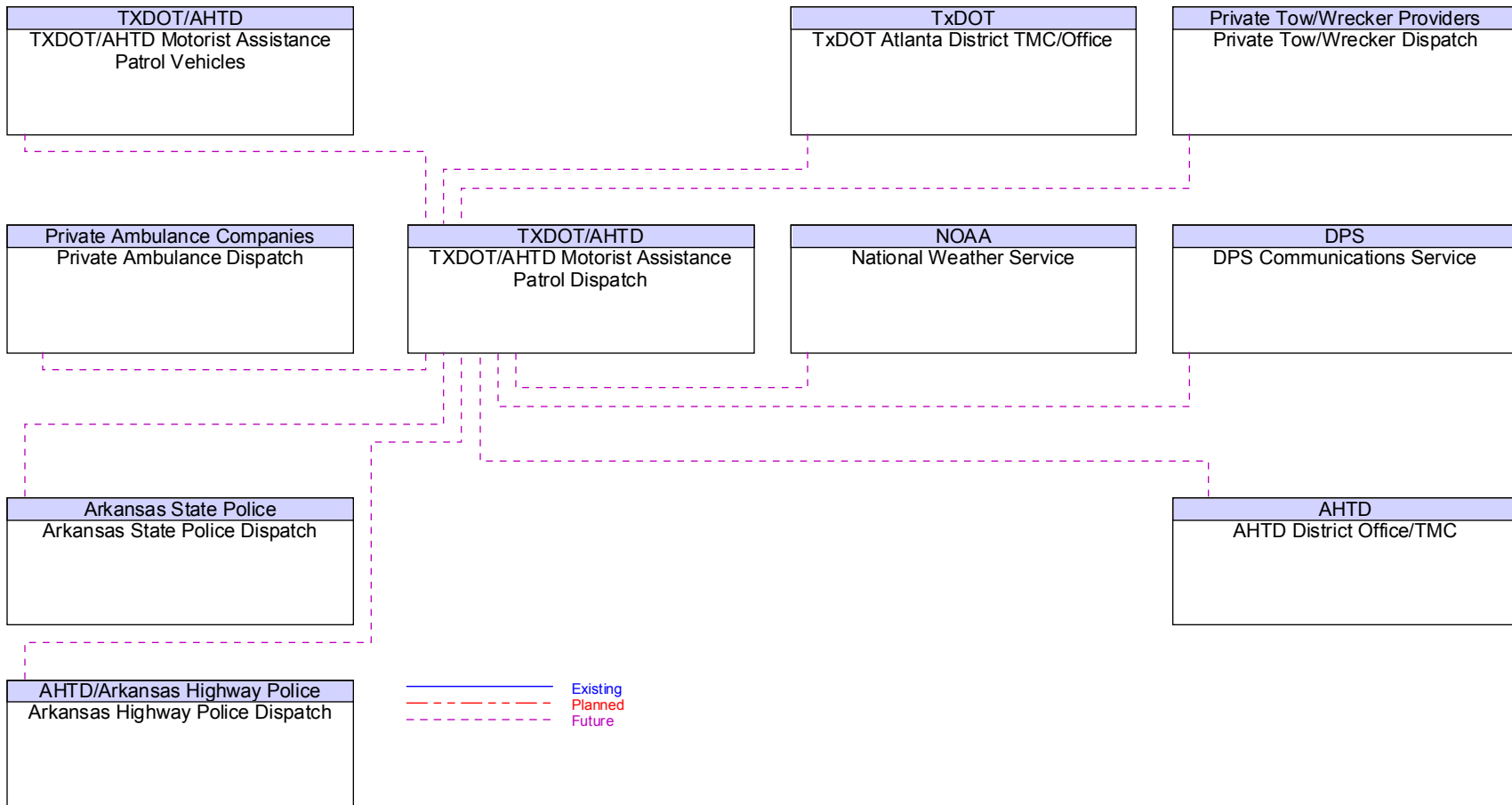




Figure B99 – TXDOT/AHTD Motorist Assistance Patrol Vehicles Interfaces

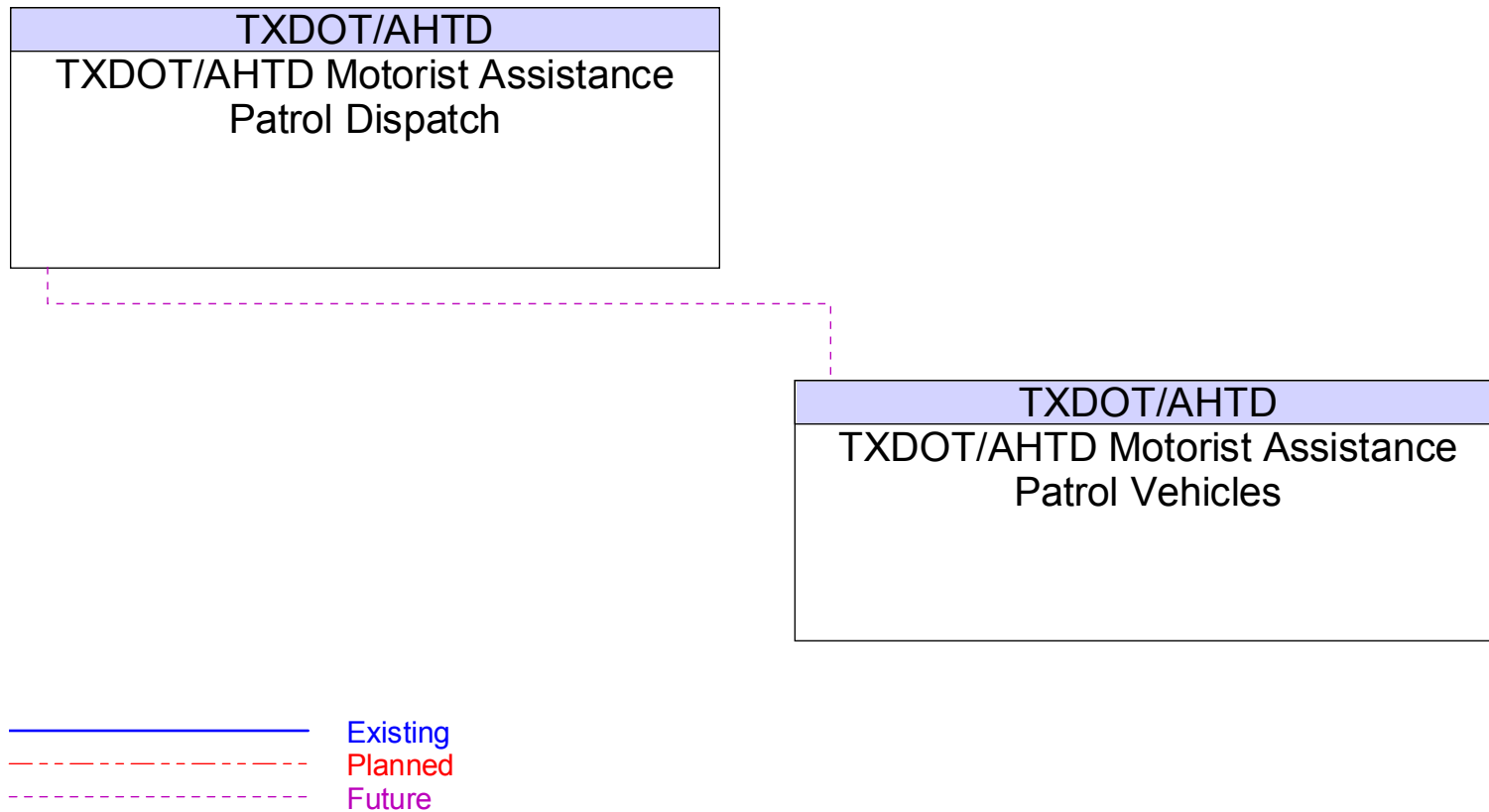




Figure B100 – TxDOT/DPS Crash Record Information System Interfaces

